

OIL CONSERVATION DIVISION
RECEIVED

Mobil Exploration & Producing U.S. Inc.

'90 JUL 5 AM 9 14

July 3, 1990

P.O. BOX 633
MIDLAND, TEXAS 79702

MIDLAND DIVISION

State of New Mexico
Energy Minerals and Natural Resources Department
Oil Conservation Division
P. O. Box 2088
Santa Fe, New Mexico 87504

Attention: Mr. David Catanach

AMENDMENT OF DISPOSAL PERMIT
LINDRITH "B" UNIT WELL NO. 25
RIO ARRIBA COUNTY, NEW MEXICO

Gentlemen:

Enclosed you will find the newspaper ad and proof of notification to Working Interest Owners as required to process the subject amendment.

If further information is needed to proceed with granting the requested amendment, please call Ann Moore at (915) 688-1772.

Very truly yours,

C. A. Moore

for

D. P. Klancher
Environmental and Regulatory/
LP Supervisor

Mobil Exploration & Producing US Inc.
As Agent for
Mobil Producing Texas & New Mexico Inc.

CAMoore

Attachments

AFFIDAVIT OF PUBLICATION

COPY OF PUBLICATI

No. 26009 _____

STATE OF NEW MEXICO,
County of San Juan:

BETTY SHIPP being duly
sworn, says: "That she is the
NATIONAL AD MANAGER of
The Farmington Daily Times, a daily
newspaper of general circulation
published in English in Farmington,
said county and state, and that the
hereto attached LEGAL NOTICE

was published in a regular and entire
issue of the said Farmington Daily
Times, a daily newspaper duly quali-
fied for the purpose within the
meaning of Chapter 167 of the 1937
Session Laws of the State of New
Mexico for ONE consecutive
(days) (/////) on the same day as
follows:

First Publication SUNDAY, JUNE 17, 1990

Second Publication _____

Third Publication _____

Fourth Publication _____

and that payment therefore in the
amount of \$ 18.23 has been made.

Betty Shipp

Subscribed and sworn to before me
this 18TH day of
JUNE, 1990.

J. Shorter

Notary Public, San Juan County,
New Mexico

My Comm expires: June 23, 1994

LEGAL NOTICE
OF PERMIT
AMENDMENT WATER
DISPOSAL WELL

1.)
Contact Party for Appli-
cant:
C. A. Moore
Mobile Exploration and
Producing U.S. Inc.
500 W. Illinois
Midland, Texas 79702
P. O. Box 633
Midland, Texas 79702
(915) 688-1772

2.)
Purpose of the Injection
Well:
Disposal of produced
water from the wells oper-
ated by Mobil Oil Corpor-
ation, or its Affiliates, in
the Lindrith 'B' Unit and
for throughout the San
Juan Basin of New Mex-
ico.
Well Location:
Lindrith 'B' Unit, Well No.
25
1250' FWL and 1840'
FEL, Sec. 9, T.24-N, R.3-
W.

Rio Arriba County, New
Mexico


3.)
Injection Details:
Current Formation and
depth: Dakota "E",
7570-7594'
Additional Perforations:
Sought in Amendment:
7600-7650'
Amendment of Entire In-
jection Interval Name: to
Burro Canyon
Current Maximum injec-
tion Rate: 1100 BWPD
Current Maximum injec-
tion Pressure: 1514 PSI

4.)
Filing of Objections or Re-
quests for Hearing:
Filing Must Be Made to:
Oil Conservation Division
P. O. Box 2033
Santa Fe, New Mexico
87501

Period for Filing: 8L 15
days from the date of this
publication.
Legal No. 26009 pub-
lished in the Farmington
Daily Times, Farmington,
New Mexico on Sunday,
June 17, 1990.

SENDER: Complete items 1 and 2 when additional services are desired, and complete items 3 and 4.
Put your address in the "RETURN TO" Space on the reverse side. Failure to do this will prevent this card from being returned to you. The return receipt fee will provide you the name of the person delivered to and the date of delivery. For additional fees the following services are available. Consult postmaster for fees and check box(es) for additional service(s) requested.

1. ☐ Show to whom delivered, date, and addressee's address. ☐ Restricted Delivery
↑(Extra charge)↑

3. Article Addressed to: AMOCO PRODUCTION COMPANY ATTENTION: JOINT INTEREST MANAGER P. O. BOX 3092 HOUSTON, TEXAS 77253	4. Article Number P 087 302 592 Type of Service: <input type="checkbox"/> Registered <input type="checkbox"/> Insured <input checked="" type="checkbox"/> Certified <input type="checkbox"/> COD <input type="checkbox"/> Express Mail Always obtain signature of addressee or agent and DATE DELIVERED.
5. Signature — Addressee X	8. Addressee's Address (ONLY if requested and fee paid)
6. Signature — Agent X 	
7. Date of Delivery JUN 14 1990	


PS Form 3811, Mar. 1987

U.S.G.P.O. 1987-178-268

DOMESTIC RETURN RECEIPT

SENDER: Complete items 1 and 2 when additional services are desired, and complete items 3 and 4.
Put your address in the "RETURN TO" Space on the reverse side. Failure to do this will prevent this card from being returned to you. The return receipt fee will provide you the name of the person delivered to and the date of delivery. For additional fees the following services are available. Consult postmaster for fees and check box(es) for additional service(s) requested.

1. ☐ Show to whom delivered, date, and addressee's address. ☐ Restricted Delivery
↑(Extra charge)↑

3. Article Addressed to: CONOCO, INC. P. O. BOX 460 HOBBS, NEW MEXICO 882-0460	4. Article Number P 087 302 593 Type of Service: <input type="checkbox"/> Registered <input type="checkbox"/> Insured <input checked="" type="checkbox"/> Certified <input type="checkbox"/> COD <input type="checkbox"/> Express Mail Always obtain signature of addressee or agent and DATE DELIVERED.
5. Signature — Addressee X	8. Addressee's Address (ONLY if requested and fee paid)
6. Signature — Agent X 	
7. Date of Delivery 6-14-90	

PS Form 3811, Mar. 1987

★ U.S.G.P.O. 1987-178-268

DOMESTIC RETURN RECEIPT

Mobil Exploration & Producing U.S. Inc.

101010N

100 JUN 10 AM 8 43

June 8, 1990

P.O. BOX 633
MIDLAND, TEXAS 79702

MIDLAND DIVISION

State of New Mexico
Energy Minerals and Natural Resources Department
Oil Conservation Division
310 Old Santa Fe Trail, Room 206
Santa Fe, New Mexico 87504

Sub-35

Attention: Mr. David Catanach

**AMENDMENT OF DISPOSAL PERMIT
LINDRITH "B" UNIT WELL NO. 25
RIO ARriba COUNTY, NEW MEXICO**

Gentlemen:

Mobil Exploration and Producing US Inc. (MEPUS), as agent for Mobil Producing Texas and New Mexico Inc., respectfully requests the amendment of the subject saltwater disposal permit to include the interval from 7600' to 7660. After discussing the matter with Ernie Busch in the Farmington office, who is in concurrence with our geologist, we are also requesting that the entire interval name be corrected to the Burro Canyon. Because the additional perforations are actually in the same formation as the original injection interval, all statements made in the original application are still true for the new perforations.

In support of this request, please find the following:

1. Address list of Working Interest Owners;
2. Copy of letter to newspaper requesting publication of notice;

There are no offset operators within the 1/2 mile radius of the well; however, a copy of this amendment request has been sent, certified mail, to each working interest owner of the Lindrith "B" Unit. Please find attached a waiver of notice from the surface owner, the Estate of Eulogia Candelaria.

If any further information is needed to process this amendment,
please call Ann Moore at (915) 688-1772.

Very truly yours,

A handwritten signature in dark ink, appearing to read "D. P. Klancher". The signature is fluid and cursive, with the first letters of the first and last names being capitalized and prominent.

D. P. Klancher
Environmental and Regulatory/
LP Supervisor

Mobil Exploration & Producing US Inc.
As Agent for
Mobil Producing Texas & New Mexico Inc.

CAMoore

Attachments

**Lindrith "B" Unit
Rio Arriba County, New Mexico**

WORKING INTEREST OWNERS

**Amoco Production Company
Attention: Joint Interest Manager
P. O. Box 3092
Houston, Texas 77253**

**Conoco, Inc.
P. O. Box 460
Hobbs, New Mexico 88240-0460**

Mobil Exploration & Producing U.S. Inc.

June 8, 1990

P.O. BOX 633
MIDLAND, TEXAS 79702

MIDLAND DIVISION

Farmington Daily Times
201 N. Allen Ave.
Farmington, New Mexico 87401

Gentlemen:

Enclosed is a draft of a Notice of Permit Amendment for a water disposal well which requires publication in a paper of general circulation in the state. We request that this notice be published one day in your paper at the earliest possible date and the proof of publication be furnished to the following:

State of New Mexico
Oil Conservation Division
P. O. Box 2088
Santa Fe, New Mexico 87501

and

Mobil Exploration and Producing US Inc.
Attention: C. A. Moore
P. O. Box 633
Midland, Texas 79702

Stamped and addressed envelopes are enclosed for your convenience. Please invoice the undersigned for the publication costs.

Yours truly,



D. P. Klancher
Environmental & Regulatory/
LP Supervisor

Mobil Exploration & Producing US Inc.
As agent for
Mobil Producing Texas & New Mexico Inc.

CAMoore

Attachments

ALM015128.CAM

**LEGAL NOTICE OF PERMIT AMENDMENT
WATER DISPOSAL WELL**

- 1.) Contact Party for Applicant:
C. A. Moore
Mobil Exploration and Producing US Inc.
500 W. Illinois
Midland, Texas 79702
P. O. Box 633
Midland, Texas 79702
(915) 688-1772
- 2.) Purpose of the Injection Well:
Disposal of produced water from the wells operated by Mobil Oil Corporation, or its Affiliates, in the Lindrith "B" Unit and/or throughout the San Juan Basin of New Mexico.

Well Location:
Lindrith "B" Unit, Well No. 25
1250' FWL and 1840' FEL, Sec. 9, T-24-N, R-3-W,
Rio Arriba County, New Mexico
- 3.) Injection Details:
Current Formation and depth: Dakota "E" ,7570-7594'
Additional Perforations Sought in Amendment: 7600'-7660'
Amendment of Entire Injection Interval Name: to Burro Canyon
Current Maximum injection Rate: 100 BWPD
Current Maximum injection Pressure: 1514 PSI
- 4.) Filing of Objections or Requests for Hearing:

Filing Must Be Made to:
Oil Conservation Division
P. O. Box 2033
Santa Fe, New Mexico 87501

Period for Filing:
15 days from date of this publication.

Land 9A
Filer 5B

ET Barber
Bloomfield NM

PW Richardson
Corlett (90%)

ROW Claims
Liberal KS
405

Lindrith B 25

DAMAGE RELEASE AND EASEMENT AGREEMENT

The Estate of Eulogia Candelaria hereby represents and warrants that it is the owner of the surface rights and in possession of the southeast quarter of Section 9, T. 24 N., R. 3 W., Rio Arriba County, New Mexico and that it is the only entity entitled to receive damages to the surface, to growing crops or to the pasture thereon.

Mobil Producing Texas & New Mexico Inc. represents that it is the Lessee of an oil and gas lease covering said section and is entitled by virtue of said lease to dispose of salt water by injection. Salt water will be limited to that produced from Mobil operated wells.

Mobil Producing Texas & New Mexico Inc. and the Estate of Eulogia Candelaria hereby agree that Mobil shall pay and the Estate of Eulogia Candelaria shall accept the sum of twenty thousand six hundred ninety and 50/100 dollars (\$20,690.50) as full and complete satisfaction for any and all damages to the surface caused directly or indirectly by Mobil, its contractors or subcontractors, in the operation of the Lindrith B Unit #25 well at its location of 1250' FSL & 1840' FEL, Section 9, T. 24 N., R. 3 W., Rio Arriba County, New Mexico. It is hereby understood and agreed that this settlement is for the existing road to, existing well pad, as well as any equipment needed for disposing of salt water and a proposed powerline.

The powerline easement into the well shall be limited to a width of thirty feet (30') and will follow the route shown on the attached centerline description. Furthermore, the northernmost 150 feet of powerline will be buried. The powerline easement will be reclaimed as determined by the Estate of Eulogia Candelaria.

Mobil shall have the right of ingress and egress to its powerline and the use of the well for salt water disposal for a period of ten (10) years from October 14, 1988, the date on which application was made to the NM Oil Conservation Division to convert the well to injection. If at the end of the ten (10) years, Mobil is still disposing of salt water in said well and said powerline, Mobil agrees to pay additional consideration at an annual rental for said rights. The amount of such consideration shall be negotiated at such time.

The undersigned, as Co-Executors of the Estate of Eulogia Candelaria, hereby waive any rights the Estate may have had or presently had to receive notice from Mobil Producing Texas & New Mexico, Inc. of Mobil's intention to utilize a well bore in the southeast quarter of Section 9, T. 24 N., R. 3 W., Rio Arriba County, New Mexico for the disposal of water produced in connection with oil and gas operations. The Co-Executors of the Estate of Eulogia Candelaria have no objection to these operations. If said payment has not been delivered to Fidel Candelaria

In witness whereof, Fidel Candelaria, co-executor of the Estate of Eulogia Candelaria, hereunto affixed his signature this 13th day of Sept, 1989.

Fidel Candelaria

Fidel Candelaria

SSN or TIN for the Estate of Eulogia Candelaria: 85-6094233

State of New Mexico

County of San Juan

before September 30, 1989, then agreement is null and void. BW Jua-River


Before me, the undersigned, a Notary Public in and for said County and State, on this 13th day of September, 1989, personally appeared Julio C. Montoya to me known to be the identical person who executed the within and foregoing instrument, and acknowledged to me that he executed the same as his free and voluntary act and deed for the uses and purposes therein set forth.

Given my hand and seal the day and year last above written.

My Commission Expires: November 4, 1989


Notary Public

In witness whereof, Cruzelia Montoya ^{Cruz}~~Cruz~~, co-executor of the Estate of Eulogia Candelaria, hereunto affixed her signature this 13th day of September, 1989.


Cruzelia Montoya ^{Cruz}~~Cruz~~

State of New Mexico
County of San Juan) ss.

Before me, the undersigned, a Notary Public in and for said County and State, on this 13th day of September, 1989, personally appeared Cruzelia Montoya to me known to be the identical person who executed the within and foregoing instrument, and acknowledged to me that she executed the same as her free and voluntary act and deed for the uses and purposes therein set forth.

Given my hand and seal the day and year last above written.

My Commission Expires: November 4, 1989


Notary Public



STATE OF NEW MEXICO
ENERGY, MINERALS AND NATURAL RESOURCES DEPARTMENT
OIL CONSERVATION DIVISION

July 19, 1990

GARREY CARRUTHERS
GOVERNOR

POST OFFICE BOX 2088
STATE LAND OFFICE BUILDING
SANTA FE, NEW MEXICO 87504
(505) 827-5800

Mobil Exploration & Producing U.S. Inc.
P.O. Box 633
Midland, Texas 79702

Attention: D.P. Klancher


Re: Amendment of Order No. SWD-355

Dear Ms. Klancher:

Reference is made to your request dated June 8, 1990, to amend Division Order No. SWD-355, which order authorized the use of the Lindrith "B" Unit Well No. 25, located in Unit O of Section 9, Township 24 North, Range 3 West, NMPM, Rio Arriba County, New Mexico, to dispose of produced water into the Dakota "E" Sandstone from approximately 7570 feet to 7594 feet. It is our understanding that you wish to expand the injection interval to include the interval from approximately 7600 feet to 7660 feet, and that you also wish to designate the injection formation as the Burro Canyon instead of the Dakota "E" Sandstone. It is also our understanding that you have consulted with the Aztec district office staff geologist and that he concurs with the redesignation of the injection formation.

You are therefore authorized to expand the injection interval within the subject well to include the interval from approximately 7600 feet to 7660 feet. The injection formation is hereby redesignated as the Burro Canyon formation. All other provision contained within Division Order No. SWD-355 shall remain in full force and effect.

Sincerely,



William J. LeMay
Director

xc: OCD-Aztec
File-SWD-355
T. Gallegos