

MARTIN YATES, III
1912 - 1985
FRANK W. YATES
1936 - 1986



105 SOUTH FOURTH STREET
ARTESIA, NEW MEXICO 88210
TELEPHONE (505) 748-1471

S. P. YATES
CHAIRMAN OF THE BOARD
JOHN A. YATES
PRESIDENT
PEYTON YATES
EXECUTIVE VICE PRESIDENT
RANDY G. PATTERSON
SECRETARY
DENNIS G. KINSEY
TREASURER

January 14, 1994

New Mexico Oil Conservation Division
P.O. Box 2088
Santa Fe, NM 87504-2088

ATTENTION: Mr. William LeMay
Director

RE: Surface Commingling, Lease Commingling
and Off-Lease Storage
North Dagger Draw Upper Penn Pool
Eddy County, New Mexico

Dear Mr. LeMay:

Yates Petroleum Corporation respectfully requests administrative approval to commingle production from three wells into a common tank battery and to permit production from each well to be transported prior to measurement to another well for storage thereon. It is proposed to commingle the production from the following wells:

Foster FF #1
1980' FSL and 1980' FEL
Section 1-T20S-R24E
Eddy County, New Mexico

Foster FF Com #2
1855' FSL and 660' FWL
Section 1-T20S-R24E
Eddy County, New Mexico
NM NM 82097 (A)

Foxtail AJX #1
660' FSL and 660' FWL
Section 1-T20S-R24E
Eddy County, New Mexico
NM NM 82097 (A)

The production from the wells will be commingled into a common storage facility located on the Foster FF #2 location. A map labeled Attachment I is enclosed for your information.

The purpose of this off-lease storage and surface commingling is to reduce operating costs for storage and treating and thereby extend the economic life of each well. Without approval for utilizing existing batteries on adjacent leases, it will become necessary to build separate facilities for each well. This will greatly increase costs and shorten the economic life of the well.

Because working interests for the proposed wells are different from the well where the proposed storage facilities are located, oil from each of the wells will be measured by positive displacement, temperature compensated metering equipment prior to surface commingling. Gas from the wells will also be metered separately. This metering will ensure that all production from each of the wells is equitably accounted for

Off-Lease Storage, Etc.:
Page 2
January 14, 1994

with no significant effect on your revenue. The production in the wells will be from the same producing zone which is the Canyon.

In accordance with the Oil Conservation Division's Rules 303-B, 309-B and 309-C, the following diagrams and maps are submitted for your information.

Attachment II	A diagram of the proposed measurement equipment, separators and storage tanks in accordance with the "Manual for Installation and Operation of Commingling Facilities".
Attachment III	Notification of working interest owners of the proposal to commingle production.
Attachment IV	Notification to the Bureau of Land Management.

Yates Petroleum Corporation appreciates your cooperation in this matter. If you should have any questions or need further information, please give me a call at 505-748-1471.

Thank you.

Sincerely,


Rusty Klein
Production Clerk

RK/pbs

Attachments

26

ENG TX FD
2RODEN GD FD
2PINCUSHION
2DAG ZW
2

ATTACHMENT I

MARCH "AMT" FED
1PINCUSHION
ODAGGER ZW
ODAGGER "ZW"
3DAG ZW
1DAG DRAW
8DAG DRAW
12BOYD "X" STATE COM E
2

30

PINCUSHION AHN
1PINCUSHION AHN
3DAG DRAW FD
11DAGGER DRAW ST FED
5DAG DRAW FD
1KATHY EYRE FD
1DAG DRAW FD
2DAG DRAW FD
4FOSTER "31" FD
2FOSTER 31 FD
3FOSTER FD
1

31

FOSTER "31" FEE COM
1

35

RODEN GD FD
4RODEN GD FD
6CLIFFORD ADD
2CLIFFORD ADD
1NORAL AFP FD
1ST CO
3STATE "CO" COM
8STATE "CO" COM
7ST CO
5ST CO
OST CO
4ST CO
2ST "CO"
6DEE STATE
4 WD-1DEE ST
1DEE ST
3DEE STATE
6DEE ST
5DEE ST
2CATCLAW
OCATCLAW "AGM" STATE
4FOSTER AN
1FOSTER A N
4FOSTER "AN"
2FOSTER A N
3COVERT
2MONSANTO FD
1FOSTER
WD1CATCLAW AGM ST
1CATCLAW "AGM" ST
3HUISACHE AHI ST
1COOPER AHH
2COOPER AHH
1MOBIL
1MOBIL
2COVERT
1

6

DAG DRAW
1

2

CACTI AGB ST
1HUISACHE AHI
2FOSTER FF
2FOSTER FF
OFOSTER FF
1FOXTAIL "AJX" FD
1CANDEJILLA "AKD" ST
2CANDEJILLA "AKD" STNIZA AGZ
1CONOCO AGK FD
1SAGUARO "AGS" FEDER
13SARA AHA
3HILLVIEW AHE FD
1CONOCO "AGK" FD
7SAGUARO AGS FD
6SARA "AHA" COM
8HILLVIEW AHE FD
9BUCHANAN GAS
1FD C
1

FST N-

11

SAGUARO "AGS" FD
11CONOCO "AKG" FEDERA
10SARA AHA
1CENIZA AGZ
4

12

CENIZA AGZ
2SARA AHA
5SARA AHA
4SARA "AHA" COM
6MOBIL FD
1

7

D-

JOHN AGU
1JOHN "AGU"
6JOHN AGU
2JOHN "AGU"
5JOHN "AGU"
3JOHN AGU
4CENIZA AGZ
3

SEVEN

14

13

18

ER SENITA AIP FD SAGUARO AGS FDHILL VIEW "AHE" FED

ATTACHMENT III

INTEREST OWNERS
Foster FF #2 Battery

Cathie Cone Auvenshine
P. O. Box 658
Dripping Spring, TX 78620-0658

Clayton Barnhill
P. O. Box 1354
Roswell, NM 88202-1354

Donna & Leon Binkley Frost
P. O. Box Drawer 1509
Lovington, NM 88260

Clifford Cone
P. O. Box 1629
Lovington, NM 88260-1629

Tom R. Cone
P. O. Box 778
Jay, OK 74346

Kenneth G. Cone
P. O. Box 11310
Midland, TX 79702

Marilyn Cone Trustee
P. O. Box 64244
Lubbock, TX 79464

Corrinne Desadier
P. O. Box 9
Benton, LA 71110-0009

James N. Foster
P. O. Box 554
Nampa, ID 83651

Carl C. Foster
1707 Northgate Place
Artesia, NM 88210

Linda K. Guinan
1818 Booker Ave.
Artesia, NM 88210

Karen Parrish Long
6302 Brittany Park Lane
Houston, TX 77066

Minerals Management Service
P. O. Drawer 1857
Roswell, NM 88201

Roy A. Moore
110 Skinner Road
Carlsbad, NM 88220

Rodney Ray Murdock
541 Thornbush Trace
Lawrenceville, GA 30245

Thomas Lee Murdock
P. O. Box 840
Artesia, NM 88211-0840

Myco Industries, Inc.
P. O. Box 840
Artesia, NM 88211-0840

Pam W. Parrish
8710 N. May Ave.
Oklahoma City, OK 73120-4470

La Verta Scott
5301 Blue Grama
San Angelo, TX 76904

Charles Henry Smith
1504 Bullock
Artesia, NM 88210

Norman Foster Smith
1818 Booker
Artesia, NM 88210

M.R. Stipp
P. O. Box 2613
Midland, TX 79701

Clay & Henry Thornton
3612 E. Castleberry Road
Artesia, NM 88210

Tierra Oil Company
P. O. Box 1354
Roswell, NM 88201

Lillie M. Yates Estate
P. O. Box 840
Artesia, NM 88211-0840

Yates Drilling Company
105 South Fourth Street
Artesia, NM 88210

S.P. Yates
105 South Fourth Street
Artesia, NM 88210

Martin Yates, III Estate
P. O. Box 840
Artesia, NM 88211-0840

Yates Petroleum Corporation
105 South Fourth Street
Artesia, NM 88210

rm 3160-5
June 1990)

UNITED STATES
DEPARTMENT OF THE INTERIOR
BUREAU OF LAND MANAGEMENT

OPERATOR'S COPY

APPROVED
Budget Bureau No. 1004-0135
Expires: March 31, 1993

SUNDRY NOTICES AND REPORTS ON WELLS

Do not use this form for proposals to drill or to deepen or reentry to a different reservoir.
Use "APPLICATION FOR PERMIT--" for such proposals

SUBMIT IN TRIPLICATE

Type of Well <input checked="" type="checkbox"/> Oil Well <input type="checkbox"/> Gas Well <input type="checkbox"/> Other	5. Lease Designation and Serial No. Fee Lease NM 22994
Name of Operator YATES PETROLEUM CORPORATION (505) 748-1471	6. If Indian, Allottee or Tribe Name
Address and Telephone No. 105 South 4th St., Artesia, NM 88210	7. If Unit or CA, Agreement Designation NMNM82097
Location of Well (Footage, Sec., T., R., M., or Survey Description) 1855' FSL & 660' FWL of Section 1-T20S-R24E (Unit L)	8. Well Name and No. Foster FF Com #2
	9. API Well No. 30-015-26250
	10. Field and Pool, or Exploratory Area North Dagger Draw Upper Penn
	11. County or Parish, State Eddy Co., NM

CHECK APPROPRIATE BOX(s) TO INDICATE NATURE OF NOTICE, REPORT, OR OTHER DATA

TYPE OF SUBMISSION	TYPE OF ACTION
<input checked="" type="checkbox"/> Notice of Intent	<input type="checkbox"/> Abandonment
<input type="checkbox"/> Subsequent Report	<input type="checkbox"/> Recompletion
<input type="checkbox"/> Final Abandonment Notice	<input type="checkbox"/> Plugging Back
	<input type="checkbox"/> Casing Repair
	<input type="checkbox"/> Altering Casing
	<input checked="" type="checkbox"/> Other <u>Surface Commingling,</u> off-lease storage & measurement
	<input type="checkbox"/> Change of Plans
	<input type="checkbox"/> New Construction
	<input type="checkbox"/> Non-Routine Fracturing
	<input type="checkbox"/> Water Shut-Off
	<input type="checkbox"/> Conversion to Injection
	<input type="checkbox"/> Dispose Water

Describe Proposed or Completed Operations (Clearly state all pertinent details, and give pertinent dates, including estimated date of starting any proposed work. If well is directionally drilled, give subsurface locations and measured and true vertical depths for all markers and zones pertinent to this work.)*

Please see attached form for surface commingling, off lease storage & measurement for the following three (3) wells:

Foster FF Com #2
1855' FSL & 660' FWL (Unit L)
Section 1-T20S-R24E
Eddy County, New Mexico
Fee Lease/CA No.: NMNM82097

Foxtail AJX Federal Com #1
660' FSL & 660' FWL (Unit M)
Section 1-T20S-R24E
Eddy County, New Mexico
NM-22994/CA No.: NMNM82097

Foster FF #1
1980' FSL & 1980' FEL (Unit J)
Section 1-T20S-R24E
Eddy County, New Mexico
Fee Lease/CA

Battery is located at the Foster FF Com #2 location. Please see attached map and site facility diagram.

I hereby certify that the foregoing is true and correct

Signed Rusty Allen Title Production Clerk Date January 12, 1994

(This space for Federal or State office use)

Approved by Adam S. Canel Title Petroleum Engineer Date 2/4/94

Conditions of approval, if any:

Subject to
Like Approval
By State

18 U.S.C. Section 1001, makes it a crime for any person knowingly and willfully to make to any department or agency of the United States any false, fictitious or fraudulent statements or presentations as to any matter within its jurisdiction.

*See Instruction on Reverse Side

CRA BLM FORMAT

APPLICATION FOR SURFACE COMMINGLING,
OFF LEASE STORAGE AND MEASUREMENT APPROVAL

This Format Should Be Attached To A Sundry Notice

To: Bureau of Land Management
P. O. Box 1778
Carlsbad, New Mexico 88221-1778

Yates Petroleum Corp. (Operator's Name) is requesting approval for surface commingling and off-lease storage and measurement of hydrocarbon production from the following formation(s) and well(s) on Federal Lease No. CA NMNM82097 ; Lease Name: Foster FF Com

<u>Well No.</u>	<u>Loc.</u>	<u>Sec.</u>	<u>Twp.</u>	<u>Rng.</u>	<u>Formation</u>
<u>2</u>	<u>L</u>	<u>1</u>	<u>20S</u>	<u>24E</u>	<u>Canyon</u>
<u> </u>	<u> </u>	<u> </u>	<u> </u>	<u> </u>	<u> </u>
<u> </u>	<u> </u>	<u> </u>	<u> </u>	<u> </u>	<u> </u>
<u> </u>	<u> </u>	<u> </u>	<u> </u>	<u> </u>	<u> </u>

with hydrocarbon production from the following formation(s) and well(s) on Federal lease No. NM-22994 ; Lease Name: Foxtail AJX Fed Com
CA NMNM82097
Fee Lease Foster FF #1

<u>Well No.</u>	<u>Loc.</u>	<u>Sec.</u>	<u>Twp.</u>	<u>Rng.</u>	<u>Formation</u>
<u>AJX #1</u>	<u>M</u>	<u>1</u>	<u>20S</u>	<u>24E</u>	<u>Canyon</u>
<u>FF #1</u>	<u>J</u>	<u>1</u>	<u>20S</u>	<u>24E</u>	<u>Canyon</u>
<u> </u>	<u> </u>	<u> </u>	<u> </u>	<u> </u>	<u> </u>

Production from the wells involved is as follows:

	<u>Well Name and No.</u>	<u>BOPD</u>	<u>Oil Gravity</u>	<u>MCFPD</u>
NMNM82097	<u>Foster FF Com #2</u>	<u>28</u>	<u>41.6</u>	<u>147</u>
NMNM82097	<u>Foxtail AJX Fed Com #1</u>	<u>49</u>	<u>41.6</u>	<u>331</u>
Fee Lease	<u>Foster FF #1</u>	<u>4</u>	<u>41.6</u>	<u>72</u>
	<u> </u>	<u> </u>	<u> </u>	<u> </u>
	<u> </u>	<u> </u>	<u> </u>	<u> </u>
	<u> </u>	<u> </u>	<u> </u>	<u> </u>

Continued ...

Continued:

The proposed operation is described in detail on the attached diagrams.

A map is enclosed showing the lease numbers and location of all leases and wells that will contribute production to the proposed commingling/common storage facility. All unitized/communitized areas, producing zones/pools are also clearly illustrated.

A schematic diagram is also attached which clearly identifies all equipment that will be utilized.

The storage and measuring facility is located at NW/4, Sec. 1, T 20 S, R 24 E, on lease No. CA NMNM82097 Eddy County, New Mexico. BLM will be notified if there is any future change in the facility location.

Details of the proposed method for allocating production to contributing sources is as follows:


Oil from each individual well will be measured by positive displacement, temperature compensated metering equipment prior to commingling on the surface.
Gas from the wells will also be metered separately.

The working interest owners have been notified of the proposal.

The proposed commingling of production is in the interest of conservation and will not result in reduced royalty or improper measurement of production.

The proposed commingling is necessary for continued operation of the above referenced Federal leases.

We understand that the requested approval will not constitute the granting of any right-of-way or construction rights not granted by the lease instrument. And, we will submit within 30 days an application for right-of-way approval to the BLM's Realty Section in your office if we have not already done so.

Signature: 

Name: Rusty Klein

Title: Production Clerk

Date: January 12, 1994

26



25

RODEN G1 FD

PINCUSHION

DAG ZW

30

DAGGER ZW

DAG ZW

DAG DRAW

DAG

MARCH ANT FD COM

PINCUSHION

DAGGER ZW

PINCUSHION AHN

PINCUSHION AHN

DAG DRAW FD

35

ENG TX FD

RODEN GQ FD

RODEN GQ FD

CLIFFORD ADD

CLIFFORD ADD

NORAL AFP FD



36

ST CO

STATE "COM" COM

STATE "CO" COM

ST CO

ST CO

ST CO

ST CO

ST "CO"

DEE STATE

WD-1

DEE ST

DEE ST

DEE ST

DEE ST

DEE STATE

DEE ST

DEE ST

31

DAG DRAW FD

KATHY EYRE FD

DAG DRAW FD

DAG DRAW FD

FOSTER "31" FD

FOSTER "31" FD

FOSTER FD

FOSTER "31" FEE COM

CENTURY PLANT ANT

CHOLLA

CATCLAW

CATCLAW "AGM" STATE

CATCLAW AGM ST

CATCLAW "AGM" ST

HUISACHE AH ST

2

CACTI AGB ST

HUISACHE AH



CANDELELLA "AKD" ST

CANDELELLA "AKD" ST

CENIZA AGZ

FOSTER AH

FOSTER A N

FOSTER "AN"

FOSTER A N

COOPER AH

COOPER AH

MOBIL

MOBIL

1

FOSTER FF

FOSTER FF

FOSTER FF

FOXTAL "AJK" FD

T205-R24E

MOHE

6

CONVERT



DAG DRAW

OTILLO AGZ FD

CONOCO

CONOCO AGZ FD

SAGUARO "AGZ" FEDER

SARA AHA

CONOCO "AGZ" FEDORA

CONOCO "AGZ" FD

SAGUARO AGZ FD

SARA "AH" COM

11

SAGUARO AGZ FD

SAGUARO "AGZ" FD

CONOCO "AGZ" FEDORA

SARA AHA

COTILLO

SARA "AH"

SARA "AH"

SARA AHA

SARA "AH" COM

HILLVIEW AHE FD

HILLVIEW AHE FD

CENIZA AGZ

CENIZA AGZ

12

BUCHANAN GAS



MOBIL FD



7

ILLEGIBLE

JOHN AGU

JOHN "AGU"

JOHN AGU

JOHN "AGU"

JOHN "AGU"

JOHN "AGU"

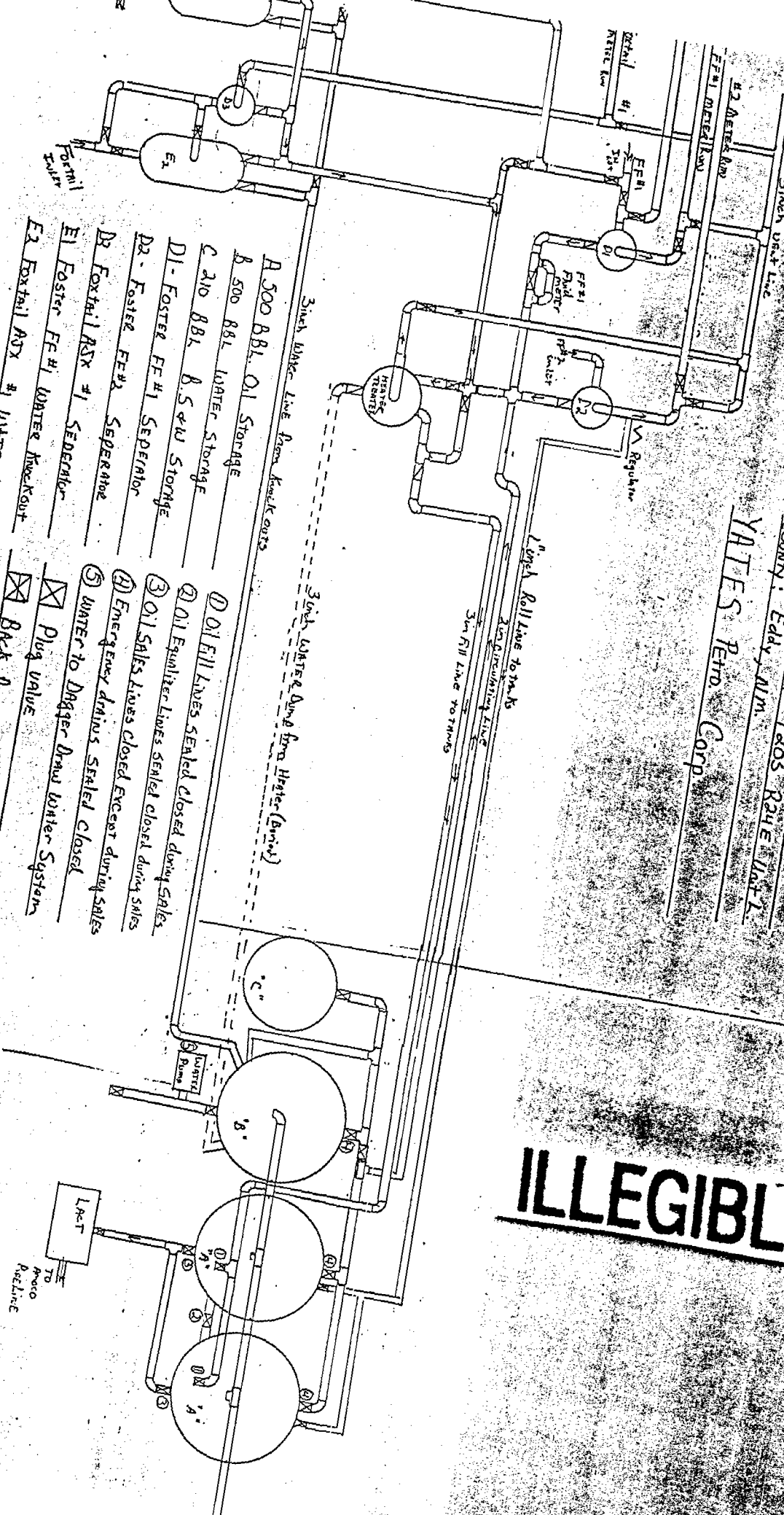
JOHN AGU

CENIZA AGZ

SARA AHA

FOSTER 'FF' #2 TANK BATTERY
 LEASE NO. MINUM 82097
 Legal desc: SEC 1 T20S R24E W4-2
 County: Eddy, NM
YATES Perm Corp

ILLEGIBLE



- A 500 BBL. Oil Storage
- B 500 BBL. Water Storage
- C 210 BBL. 8.5 cu Storage
- D1 - Foster FF #1 Separator
- D2 - Foster FF #2 Separator
- D3 - Foster FF #3 Separator
- E1 Foster FF #1 Separator
- E2 Foster FF #2 Separator
- E3 Foster FF #3 Separator
- F1 Foster FF #1 Separator
- F2 Foster FF #2 Separator
- F3 Foster FF #3 Separator
- G1 Foster FF #1 Separator
- G2 Foster FF #2 Separator
- G3 Foster FF #3 Separator
- H1 Foster FF #1 Separator
- H2 Foster FF #2 Separator
- H3 Foster FF #3 Separator
- I1 Foster FF #1 Separator
- I2 Foster FF #2 Separator
- I3 Foster FF #3 Separator
- J1 Foster FF #1 Separator
- J2 Foster FF #2 Separator
- J3 Foster FF #3 Separator
- K1 Foster FF #1 Separator
- K2 Foster FF #2 Separator
- K3 Foster FF #3 Separator
- L1 Foster FF #1 Separator
- L2 Foster FF #2 Separator
- L3 Foster FF #3 Separator
- M1 Foster FF #1 Separator
- M2 Foster FF #2 Separator
- M3 Foster FF #3 Separator
- N1 Foster FF #1 Separator
- N2 Foster FF #2 Separator
- N3 Foster FF #3 Separator
- O1 Foster FF #1 Separator
- O2 Foster FF #2 Separator
- O3 Foster FF #3 Separator
- P1 Foster FF #1 Separator
- P2 Foster FF #2 Separator
- P3 Foster FF #3 Separator
- Q1 Foster FF #1 Separator
- Q2 Foster FF #2 Separator
- Q3 Foster FF #3 Separator
- R1 Foster FF #1 Separator
- R2 Foster FF #2 Separator
- R3 Foster FF #3 Separator
- S1 Foster FF #1 Separator
- S2 Foster FF #2 Separator
- S3 Foster FF #3 Separator
- T1 Foster FF #1 Separator
- T2 Foster FF #2 Separator
- T3 Foster FF #3 Separator
- U1 Foster FF #1 Separator
- U2 Foster FF #2 Separator
- U3 Foster FF #3 Separator
- V1 Foster FF #1 Separator
- V2 Foster FF #2 Separator
- V3 Foster FF #3 Separator
- W1 Foster FF #1 Separator
- W2 Foster FF #2 Separator
- W3 Foster FF #3 Separator
- X1 Foster FF #1 Separator
- X2 Foster FF #2 Separator
- X3 Foster FF #3 Separator
- Y1 Foster FF #1 Separator
- Y2 Foster FF #2 Separator
- Y3 Foster FF #3 Separator
- Z1 Foster FF #1 Separator
- Z2 Foster FF #2 Separator
- Z3 Foster FF #3 Separator

Submit to Appropriate
District Office
State Lease - 4 copies
Fee Lease - 3 copies

State of New Mexico
Energy, Minerals and Natural Resources Department

Form C-102
Revised 1-1-89

OIL CONSERVATION DIVISION
P.O. Box 2088
Santa Fe, New Mexico 87504-2088

DISTRICT I
P.O. Box 1980, Hobbs, NM 88240

DISTRICT II
P.O. Drawer DD, Artesia, NM 88210

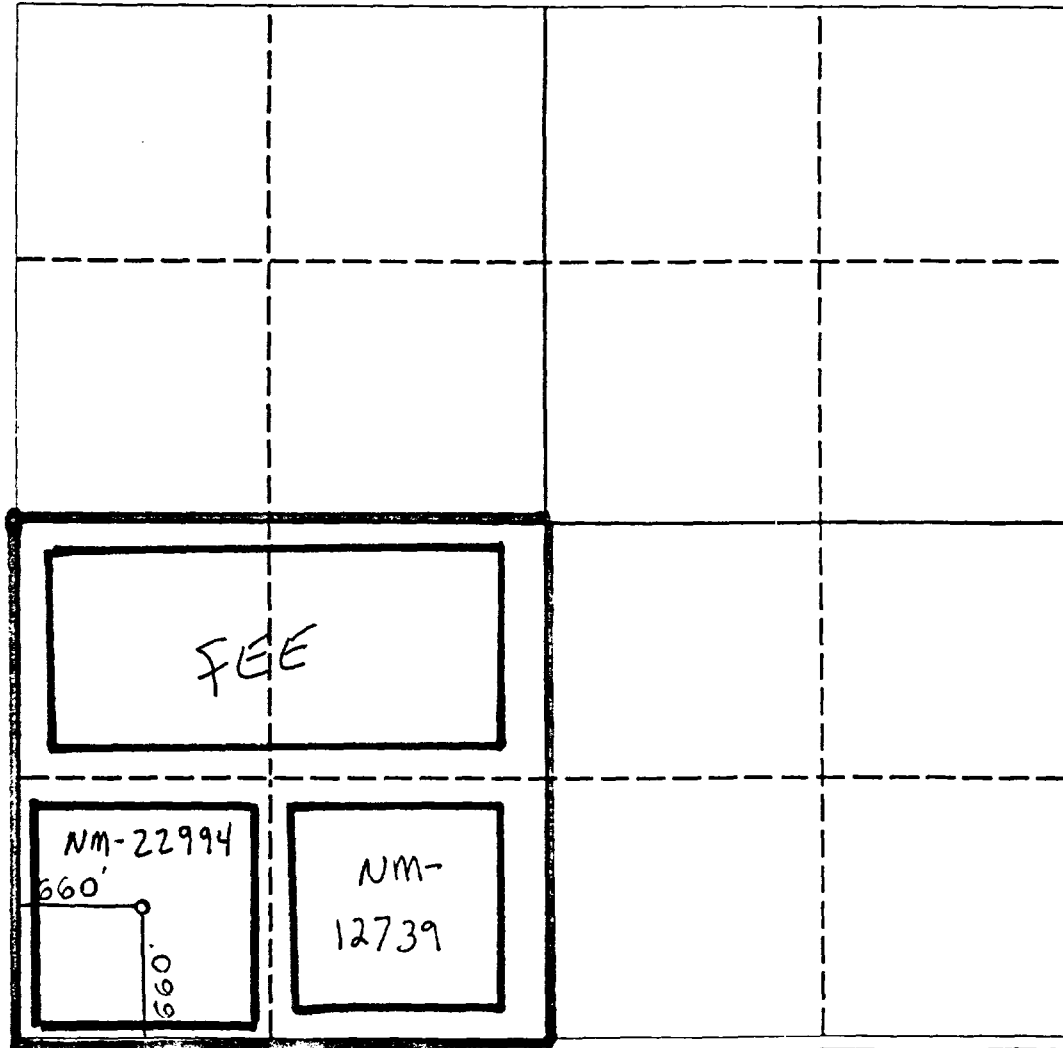
DISTRICT III
1000 Rio Brazos Rd., Aztec, NM 87410

WELL LOCATION AND ACREAGE DEDICATION PLAT

All Distances must be from the outer boundaries of the section

Operator YATES PETROLEUM CORPORATION			Lease FOXTAIL AJX FEDERAL COM		Well No. 1
Unit Letter M	Section 1	Township 20 SOUTH	Range 24 EAST	County NMPM EDDY COUNTY, N.M.	
Actual Footage Location of Well: 660 feet from the SOUTH line and 660 feet from the WEST line					
Ground level Elev. 3601.	Producing Formation Cisco Canyon		Pool N. Dagger Draw Upper Penn	Dedicated Acreage: 160 Acres	

- Outline the acreage dedicated to the subject well by colored pencil or hatchure marks on the plat below.
- If more than one lease is dedicated to the well, outline each and identify the ownership thereof (both as to working interest and royalty).
- If more than one lease of different ownership is dedicated to the well, have the interest of all owners been consolidated by communitization, unitization, force-pooling, etc.?
☒ Yes ☐ No If answer is "yes" type of consolidation Communitization
If answer is "no" list the owners and tract descriptions which have actually been consolidated. (Use reverse side of this form if necessary).
No allowable will be assigned to the well until all interests have been consolidated (by communitization, unitization, forced-pooling, or otherwise) or until a non-standard unit, eliminating such interest, has been approved by the Division.



OPERATOR CERTIFICATION

I hereby certify that the information contained herein is true and complete to the best of my knowledge and belief.

Signature [Signature]
Printed Name **KEN BEARDEN**
Position **LANDMAN**
Company **Yates Pet. Corp.**
Date **10-1-91**

SURVEYOR CERTIFICATION

I hereby certify that the well location shown on this plat was plotted from field notes of actual surveys made by me or under my supervision, and that the same is true and correct to the best of my knowledge and belief.

Date Surveyed **SEPTEMBER 23, 1991**
Signature & Seal of Professional Surveyor
DAN DODD
NEW MEXICO
REGISTERED PROFESSIONAL ENGINEER
5412
NO. 12

0 330 660 990 1320 1650 1980 2310 2640 2000 1500 1000 500 0

Submit to Appropriate
District Office
State Lease - 4 copies
Fee Lease - 3 copies

State of New Mexico
Energy, Minerals and Natural Resources Department

Form C-102
Revised 1-1-89

OIL CONSERVATION DIVISION

P.O. Box 2088
Santa Fe, New Mexico 87504-2088

DISTRICT I

P.O. Box 1980, Hobbs, NM 88240

DISTRICT II

P.O. Drawer DD, Artesia, NM 88210

DISTRICT III

1000 Rio Brazos Rd., Aztec, NM 87410

WELL LOCATION AND ACREAGE DEDICATION PLAT

All Distances must be from the outer boundaries of the section

Operator YATES PETROLEUM CORPORATION			Lease Foster FF Com		Well No. 1
Unit Letter J	Section 1	Township 20S	Range 24E	County NMPM	Eddy

Actual Footage Location of Well:

1980 feet from the South line and 1980 feet from the East line			
Ground level Elev. 3583	Producing Formation Canyon	Pool North Dagger Draw Upper Penn	Dedicated Acreage: 160 Acres

1. Outline the acreage dedicated to the subject well by colored pencil or hatchure marks on the plat below.

2. If more than one lease is dedicated to the well, outline each and identify the ownership thereof (both as to working interest and royalty).

3. If more than one lease of different ownership is dedicated to the well, have the interest of all owners been consolidated by communitization, unitization, force-pooling, etc.?

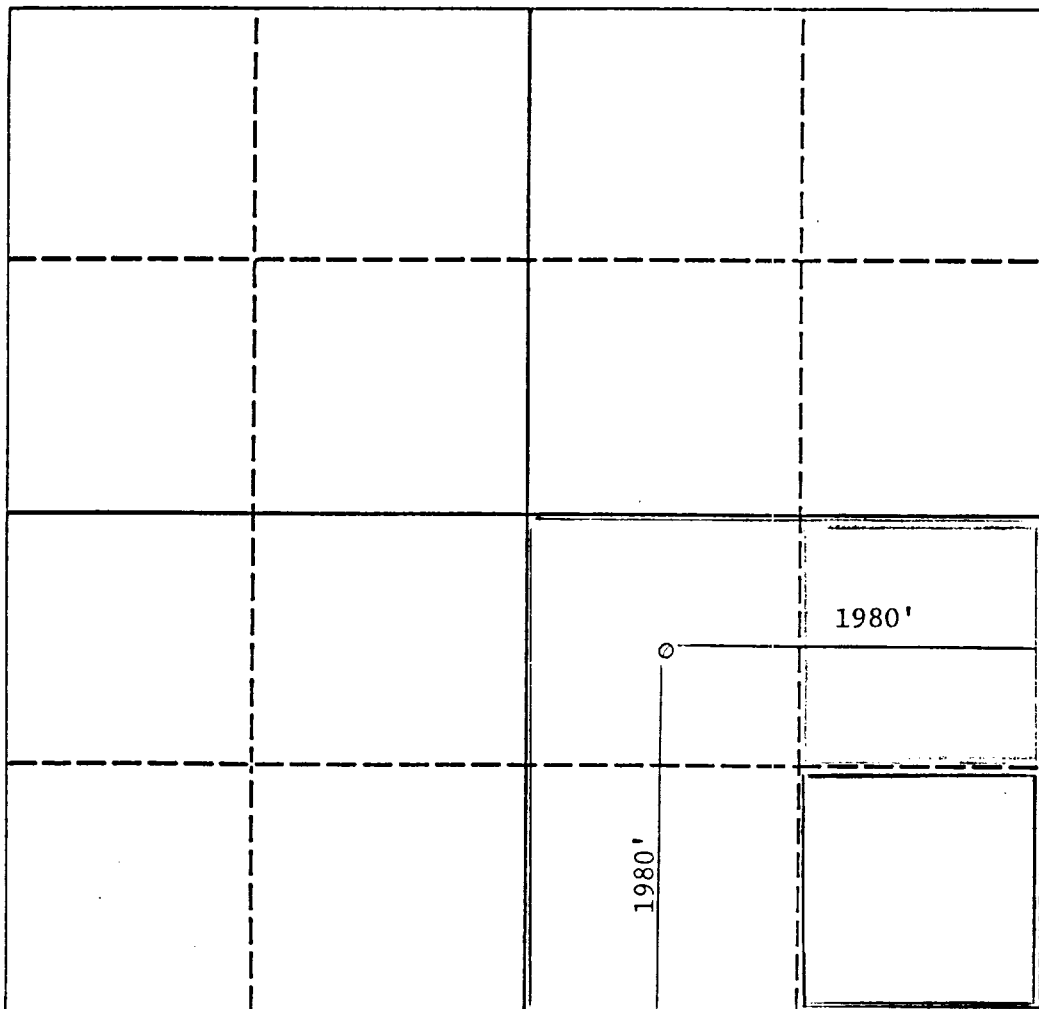
☒ Yes

☐ No

If answer is "yes" type of consolidation communitization

If answer is "no" list the owners and tract descriptions which have actually been consolidated. (Use reverse side of this form if necessary.)

No allowable will be assigned to the well until all interests have been consolidated (by communitization, unitization, forced-pooling, or otherwise) or until a non-standard unit, eliminating such interest, has been approved by the Division.



0 330 660 990 1320 1650 1980 2310 2640 2970 3300 3630 3960 4290 4620 4950 5280 5610 5940 6270 6600

OPERATOR CERTIFICATION

I hereby certify that the information contained herein is true and complete to the best of my knowledge and belief.

Signature

Printed Name

JUANITA GOODLETT

Position

PRODUCTION SUPERVISOR

Company

YATES PETROLEUM CORPORATION

Date

3-7-90

SURVEYOR CERTIFICATION

I hereby certify that the well location shown on this plat was plotted from field notes of actual surveys made by me or under my supervision, and that the same is true and correct to the best of my knowledge and belief.

Date Surveyed

Signature & Seal of
Professional Surveyor

Certificate No.



UNITED STATES
POSTAL SERVICE

No Insurance Coverage Provided
Do not use for International Mail
(See Reverse)

3800 June 1991

CERTIFIED

P 083 924 721

MAIL

P 083 924 720



No Insurance Coverage Provided
Do not use for International Mail
(See Reverse)

[illegible]

S Form 3800, June 1991

Fold at line over top of envelope to the right of the return address

CERTIFIED

P 083 924 720

MAIL

P 083 924 719



**Receipt for
Certified Mail**

No Insurance Coverage Provided
Do not use for International Mail
(See Reverse)

Served to	
<i>Anna Lee Berkley</i>	
Served at	
<i>P.O. Box 1569</i>	
City, State, ZIP	
<i>St. Petersburg, FL 33706-1569</i>	
Postage	\$
Certified Fee	
Special Delivery Fee	
Restricted Delivery Fee	
Return Receipt Showing to Whom & Date Delivered	
Return Receipt Showing to Whom, Date, and Addressee's Address	
TOTAL Postage & Fees	\$
Postmark or Date	

PS Form 3800, June 1991

Fold at line over top of envelope to the right of the return address

CERTIFIED

P 083 924 719

MAIL

P 083 924 718



**Receipt for
Certified Mail**

No Insurance Coverage Provided
Do not use for International Mail
(See Reverse)

Sender's Name <i>Clifford Cone</i>	
Street Address <i>PO Box 1629</i>	
City, State, and ZIP Code <i>Rocky Mountain</i>	
Country <i>USA</i>	
Service Desired ()	
Restricted Delivery Fee ()	
Return Receipt Showing to Whom & Date Delivered ()	
Return Receipt Showing to Whom, Date, and Address ()	
Total Postage & Fees	\$
Postmark or Date	

PS Form 3800, June 1991

fold at line over top of envelope to the right of the return address

CERTIFIED

P 083 924 718

MAIL

P 083 924 770



**Receipt for
Certified Mail**

No Insurance Coverage Provided
Do not use for International Mail
(See Reverse)

To: <i>Tom R. Cone</i>	
Street: <i>P.O. Box 778</i>	
City, State, ZIP: <i>Gay, TX 75346-0778</i>	
Postage	\$
Insurance	
Registration	
Signature	
Postmark	
Postage & Fees	\$
Postmark Date	

PS Form 3800, June 1991

Fold at line over top of envelope to the
right of the return address

CERTIFIED

P 083 924 770

MAIL

P 083 924 769



**Receipt for
Certified Mail**

No Insurance Coverage Provided
Do not use for International Mail
(See Reverse)

Sent to	
Kenneth G. Lone	
P.O. Box 11310	
P.O., State and ZIP Code	
Midland, TX 79702	
Postage	\$ 13.4
Registration Fee	
Special Delivery Fee	
Restricted Delivery Fee	
Return Receipt (with to whom & date delivered)	
Return Receipt (showing only date and addressee's address)	
TOTAL Postage & Fees	\$
Postmark or Date	

PS Form 3800, June 1991

Fold at line over top of envelope to the
right of the return address

CERTIFIED

P 083 924 769

MAIL

P 083 924 698



**Receipt for
Certified Mail**

No Insurance Coverage Provided
Do not use for International Mail
(See Reverse)

Sent to:	
Marilyn Cone Trust	
SPY 1111	
P.O. Box 2146	
Lubbock, TX 79404	
Postage	\$ 4.24
Insurance fee	
Special Service fee	
Registered Mail fee	
Return Receipt fee	
Return Receipt Showing to Whom, Date, and Addressing Address	
TOTAL Postage & Fees	\$
Postmark or Date	

PS Form 3800, June 1991

Fold at line over top of envelope to the
right of the return address

CERTIFIED

P 083 924 698

MAIL

P 083 924 723



**Receipt for
Certified Mail**

No Insurance Coverage Provided
Do not use for International Mail
(See Reverse)

Marionne Desadier
P.O. Box 9
Benton, LA 71406

Postage	\$
Insurance	
Registration	
Return Receipt (hard copy)	
Return Receipt (electronic)	
Signature Confirmation	
Other Services	
TOTAL POSTAGE & FEES	\$

PS Form 3800, June 1991

Fold at line over top of envelope to the
right of the return address

CERTIFIED

P 083 924 723

MAIL

P 083 924 722



**Receipt for
Certified Mail**

No Insurance Coverage Provided
Do not use for International Mail
(See Reverse)

Certified Mail	
To: <i>James N. Foster</i>	
Street and No.: <i>D.O. Box 554</i>	
P.O. or Street and Box: <i>Nampan, ID 83651-0554</i>	
Postage	\$
Certified Fee	
Special Delivery Fee	
Registered Mail Fee	
Return Receipt showing to Whom & Date Delivered	
Return Receipt signed by Addressee Date and Address of Addressee	
TOTAL Postage & Fees	\$
Postmark Date	

PS Form 3800, June 1991

Fold at line over top of envelope to the
right of the return address

CERTIFIED

P 083 924 722

MAIL

P 083 924 717



No Insurance Coverage Provided
Do not use for International Mail
(See Reverse)

Carl C. Foster
1707 Northgate
Artesia, NM 88210

\$

1982-1983	\$
1984-1985	
1986-1987	
1988-1989	
1990-1991	
1992-1993	
1994-1995	
1996-1997	
1998-1999	
2000-2001	
2002-2003	
2004-2005	
2006-2007	
2008-2009	
2010-2011	
2012-2013	
2014-2015	
2016-2017	
2018-2019	
2020-2021	
2022-2023	
2024-2025	
2026-2027	
2028-2029	
2030-2031	
2032-2033	
2034-2035	
2036-2037	
2038-2039	
2040-2041	
2042-2043	
2044-2045	
2046-2047	
2048-2049	
2050-2051	
2052-2053	
2054-2055	
2056-2057	
2058-2059	
2060-2061	
2062-2063	
2064-2065	
2066-2067	
2068-2069	
2070-2071	
2072-2073	
2074-2075	
2076-2077	
2078-2079	
2080-2081	
2082-2083	
2084-2085	
2086-2087	
2088-2089	
2090-2091	
2092-2093	
2094-2095	
2096-2097	
2098-2099	
2100-2101	
2102-2103	
2104-2105	
2106-2107	
2108-2109	
2110-2111	
2112-2113	
2114-2115	
2116-2117	
2118-2119	
2120-2121	
2122-2123	
2124-2125	
2126-2127	
2128-2129	
2130-2131	
2132-2133	
2134-2135	
2136-2137	
2138-2139	
2140-2141	
2142-2143	
2144-2145	
2146-2147	
2148-2149	
2150-2151	
2152-2153	
2154-2155	
2156-2157	
2158-2159	
2160-2161	
2162-2163	
2164-2165	
2166-2167	
2168-2169	
2170-2171	
2172-2173	
2174-2175	
2176-2177	
2178-2179	
2180-2181	
2182-2183	
2184-2185	
2186-2187	
2188-2189	
2190-2191	
2192-2193	
2194-2195	
2196-2197	
2198-2199	
2200-2201	
2202-2203	
2204-2205	
2206-2207	
2208-2209	
2210-2211	
2212-2213	
2214-2215	
2216-2217	
2218-2219	
2220-2221	
2222-2223	
2224-2225	
2226-2227	
2228-2229	
2230-2231	
2232-2233	
2234-2235	
2236-2237	
2238-2239	
2240-2241	
2242-2243	
2244-2245	
2246-2247	
2248-2249	
2250-2251	
2252-2253	
2254-2255	
2256-2257	
2258-2259	
2260-2261	
2262-2263	
2264-2265	
2266-2267	
2268-2269	
2270-2271	
2272-2273	
2274-2275	
2276-2277	
2278-2279	
2280-2281	
2282-2283	
2284-22	

\$

Foster, R. M. 1960

PS Form 3800, June 1991

Fold at line over top of envelope to the right of the return address

CERTIFIED

P 083 924 717

MAIL

P 864 871 463



Certified Mail Receipt

No Insurance Coverage Provided
Do not use for International Mail
(See Reverse)

Sent to	
Linda K Guinan	
Street & No.	
1818 Barker Ave	
P.O., State & ZIP Code	
Artesia NM 88410	
Postage	\$
Certified Fee	
Special Delivery Fee	
Restricted Delivery Fee	
Return Receipt Showing to Whom & Date Delivered	
Return Receipt Showing to Whom, Date, & Address of Delivery	
TOTAL Postage & Fees	\$
Postmark or Date	

PS Form 3800, June 1990

Fold at line over top of envelope to the right of the return address.

CERTIFIED

P 864 871 463

MAIL

P 864 871 464



Certified Mail Receipt

No Insurance Coverage Provided
Do not use for International Mail
(See Reverse)

Sent to	
Karen Patricia Long	
Street & No.	
16302 Brittany Park	
P.O., State & ZIP Code	
Houston TX 77060	
Postage	\$
Certified Fee	
Special Delivery Fee	
Restricted Delivery Fee	
Return Receipt Showing to Whom & Date Delivered	
Return Receipt Showing to Whom, Date, & Address of Delivery	
TOTAL Postage & Fees	\$
Postmark or Date	

PS Form 3800, June 1990

Fold at line over top of envelope to the right of the return address.

CERTIFIED

P 864 871 464

MAIL

P 864 871 465



Certified Mail Receipt

No Insurance Coverage Provided
Do not use for International Mail
(See Reverse)

Sent Via <i>Mineral Management</i>	
Street & No. <i>PO Drawer 1857</i>	
P.O., State & ZIP Code <i>Keweenaw, NM 88401-1857</i>	
Postage	\$
Certified Fee	
Special Delivery Fee	
Restricted Delivery Fee	
Return Receipt Showing to Whom & Date Delivered	
Return Receipt Showing to Whom, Date, & Address of Delivery	
TOTAL Postage & Fees	\$
Postmark or Date	

PS Form 3800, June 1990

Fold at line over top of envelope to the right of the return address.

CERTIFIED

P 864 871 465

MAIL

P 083 924 725



**Receipt for
Certified Mail**

No Insurance Coverage Provided
Do not use for International Mail
(See Reverse)

Sent to	
L. A. MOORE	
Street and No.	
110 Skinner Road	
P.O. Box or Post Office	
CARLSBAD, NM 88220	
Postage	\$
Certified Fee	
Special Delivery Fee	
Restricted Delivery Fee	
Return Receipt Showing to Whom & Date Delivered	
Return Receipt Showing to Whom, Date, and Addressee's Address	
TOTAL Postage & Fees	\$
Postmark or Date	

PS Form 3800, June 1991

Fold at line over top of envelope to the
right of the return address

CERTIFIED

P 083 924 725

MAIL

P 083 924 724



**Receipt for
Certified Mail**

No Insurance Coverage Provided
Do not use for International Mail
(See Reverse)

Sent to:	
Rodney Ray Murdock	
Sent to:	
541 Thornbush Trail	
P.O., State and ZIP Code:	
Laurensville, GA	
Postage	\$30.245
Certified Fee	
Special Delivery Fee	
Registered Mail Fee	
Return Receipt by First-Class Mail®	
Return Receipt by Registered Mail®	
Return Receipt by Certified Mail®	
Total Postage & Fees	\$

PS Form 3800, June 1991

Fold at line over top of envelope to the
right of the return address

CERTIFIED

P 083 924 724

MAIL

P 864 871 456



Certified Mail Receipt

No Insurance Coverage Provided
Do not use for International Mail
(See Reverse)

Sender's Name <i>Thomas La Munda</i>	
Street & No. <i>P.O. Box 840</i>	
PO, State & ZIP Code <i>Utah 84088</i>	
Postage	\$
Certified Fee	
Special Delivery Fee	
Restricted Delivery Fee	
Return Receipt Showing to Whom & Date Delivered	
Return Receipt Showing to Whom, Date, & Address of Delivery	
TOTAL Postage & Fees	\$
Postmark or Date	

PS Form 3800, June 1990

Fold at line over top of envelope to the right of the return address.

CERTIFIED

P 864 871 456

MAIL

P 864 871 457



Certified Mail Receipt

No Insurance Coverage Provided
Do not use for International Mail
(See Reverse)

Sent to		<i>Norm W. Garrison</i>
Street & No.		<i>8710 N. May Lane</i>
P.O., State & ZIP Code		<i>Oklahoma City, OK</i>
Postage		\$ <i>4.31</i>
Certified Fee		
Special Delivery Fee		
Restricted Delivery Fee		
Return Receipt Showing to Whom & Date Delivered		
Return Receipt Showing to Whom, Date, & Address of Delivery		
TOTAL Postage & Fees		\$
Postmark or Date		

PS Form 3800, June 1990

Fold at line over top of envelope to the right of the return address.

CERTIFIED

P 864 871 457

MAIL

P 864 871 458



Certified Mail Receipt

No Insurance Coverage Provided

Do not use for International Mail

(See Reverse)

Sent to	
La Vista Scott	
Street & No.	
5301 Blue Drama	
P.O., State & ZIP Code	
San Angelo, TX 76901	
Postage	\$
Certified Fee	
Special Delivery Fee	
Restricted Delivery Fee	
Return Receipt Showing to Whom & Date Delivered	
Return Receipt Showing to Whom, Date, & Address of Delivery	
TOTAL Postage & Fees	\$
Postmark or Date	

PS Form 3800, June 1990

Fold at line over top of envelope to the right of the return address.

CERTIFIED

P 864 871 458

MAIL

P 864 871 459



Certified Mail Receipt

No Insurance Coverage Provided
Do not use for International Mail
(See Reverse)

Sent to	
Charles Henry Smith	
Street & No.	
1504 Bullard	
P.O., State & ZIP Code	
Antonia NM 88210	
Postage	\$
Certified Fee	
Special Delivery Fee	
Restricted Delivery Fee	
Return Receipt Showing to Whom & Date Delivered	
Return Receipt Showing to Whom, Date, & Address of Delivery	
TOTAL Postage & Fees	\$
Postmark or Date	

PS Form 3800, June 1990

Fold at line over top of envelope to the right of the return address.

CERTIFIED

P 864 871 459

MAIL

P 864 871 460



Certified Mail Receipt

No Insurance Coverage Provided
Do not use for International Mail
(See Reverse)

Sent to	
Norman Foster Smith	
Street & No.	
1818 Berkeley	
P.O., State & ZIP Code	
Albany, NM 88210	
Postage	\$
Certified Fee	
Special Delivery Fee	
Restricted Delivery Fee	
Return Receipt Showing to Whom & Date Delivered	
Return Receipt Showing to Whom, Date, & Address of Delivery	
TOTAL Postage & Fees	\$
Postmark or Date	

PS Form 3800, June 1990

Fold at line over top of envelope to the right of the return address.

CERTIFIED

P 864 871 460

MAIL

P 864 871 461



Certified Mail Receipt

No Insurance Coverage Provided
Do not use for International Mail
(See Reverse)

Sent to	
MR Stepp	
Street & No	
PO Box 261-3	
PO, State & ZIP Code	
Thailand, 247412	
Postage	\$
Certified Fee	
Special Delivery Fee	
Restricted Delivery Fee	
Return Receipt Showing to Whom & Date Delivered	
Return Receipt Showing to Whom, Date, & Address of Delivery	
TOTAL Postage & Fees	\$
Postmark or Date	

PS Form 3800, June 1990

Fold at line over top of envelope to the right of the return address.

CERTIFIED

P 864 871 461

MAIL

P 864 871 462



Certified Mail Receipt

No Insurance Coverage Provided

Do not use for International Mail

(See Reverse)

Send to	
Wayne Henry Thornton	
Street & No.	
3612 E. Castleberry	
P.O., State & ZIP Code	
Union City 28740	
Postage	\$
Certified Fee	
Special Delivery Fee	
Restricted Delivery Fee	
Return Receipt Showing to Whom & Date Delivered	
Return Receipt Showing to Whom, Date, & Address of Delivery	
TOTAL Postage & Fees	\$
Postmark or Date	

PS Form 3800, June 1990

Fold at line over top of envelope to the right of the return address.

CERTIFIED

P 864 871 462

MAIL

P 864 871 448



Certified Mail Receipt

No Insurance Coverage Provided
Do not use for International Mail
(See Reverse)

Sent to	
Herradice Co.	
Street & No.	
PO Box 1354	
P.O., State & ZIP Code	
Roswell, NM 88201-1354	
Postage	\$
Certified Fee	
Special Delivery Fee	
Restricted Delivery Fee	
Return Receipt Showing to Whom & Date Delivered	
Return Receipt Showing to Whom, Date, & Address of Delivery	
TOTAL Postage & Fees	\$
Postmark or Date	

PS Form 3800, June 1990

Fold at line over top of envelope to the right of the return address.

CERTIFIED

P 864 871 448

MAIL

P 083 924 673



**Receipt for
Certified Mail**

No Insurance Coverage Provided
Do not use for International Mail
(See Reverse)

Sent to	
Bureau & Fund Management	
Street and No.	
P.O. Box 1778	
City, State and ZIP Code	
Carlsbad, NM 88321-1778	
Postage	
\$	
Certified Fee	
Special Delivery Fee	
Restricted Delivery Fee	
Return Receipt Showing to Whom & Date Delivered	
Return Receipt Showing to Whom, Date, and Addressee's Address	
TOTAL Postage & Fees	\$
Postmark or Date	
January 13, 1994	
Dexter FF Com #2	

PS Form 3800, June 1991