



CALPINE

225628246

PC

NA 10/6

1077

CALPINE NATURAL GAS COMPANY

LABOR CENTER

1200 17th STREET SUITE 770

DENVER, COLORADO 80202

720.359.9144

720.359.9146 FAX

September 9, 2002

State of New Mexico
Energy Minerals and Natural Resources
Oil Conservation Division
1220 South St. Francis Drive
Santa Fe, New Mexico

Re: Surface Commingling Rule 19.15 5.303

Dear Sir or Madam:

Calpine Natural Gas Company, L.P. wishes to apply for an exception to Rule 303A to permit commingling in common facilities of commonly owned production from two or more common sources of supply.

Calpine Natural Gas Company, L.P. currently operates 2 wells in Section 35-30N-13W. These two wells are the Tiger #5 and the Tiger #16.

The Tiger #5 (API No. 30-045-29580) located 690' FNL and 1070' FEL Section 35-30N-13W, San Juan County, New Mexico. The well produces from the Fulcher-Kutz Pictured Cliffs pool (Pool No. 77200). The well is currently connected to Williams Field Services. The gas for this well is metered by Williams at the well location.

The Tiger #16 (API No. 30-045-31004) is a newly drilled well which is located 660' FNL and 1540' FEL Section 35-30N-13W, San Juan County, New Mexico. The well produces from the Basin Fruitland Coal (Gas) pool (Pool No. 71629). Calpine Natural Gas Company, L.P. has constructed a natural gas pipeline, which will connect to the compressor at the Tiger #5 location.

Calpine Natural Gas Company, L.P. proposes the following:

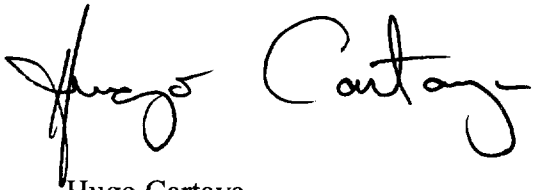
- 1.) Utilize the existing compression facility at the Tiger #5 location to compress and surface commingle the gas from the Tiger #5 and the Tiger #16 wells.
- 2.) Convert the existing Williams Field Services meter at the Tiger #5 location to a central delivery point. This will serve as the sales meter for both the Tiger #5 and the Tiger #16.
- 3.) Install a gas chart meter at the Tiger #16 location, which will be used to allocate the production between the Tiger #5 and the Tiger #16 wells.
- 4.) The compressor fuel use will be determined by the compressor rating and allocated based on the individual well production.

5.) The production from the Tiger #5 well will be based on the gas sales from the central delivery point plus the compressor fuel usage less the metered volume from the Tiger #16.

Attached please find a diagram of the surface commingling proposal.

Calpine Natural Gas Company, L.P. is requesting administrative approval to grand an exception to Rule 303A. Please feel free to call me if you have any questions.

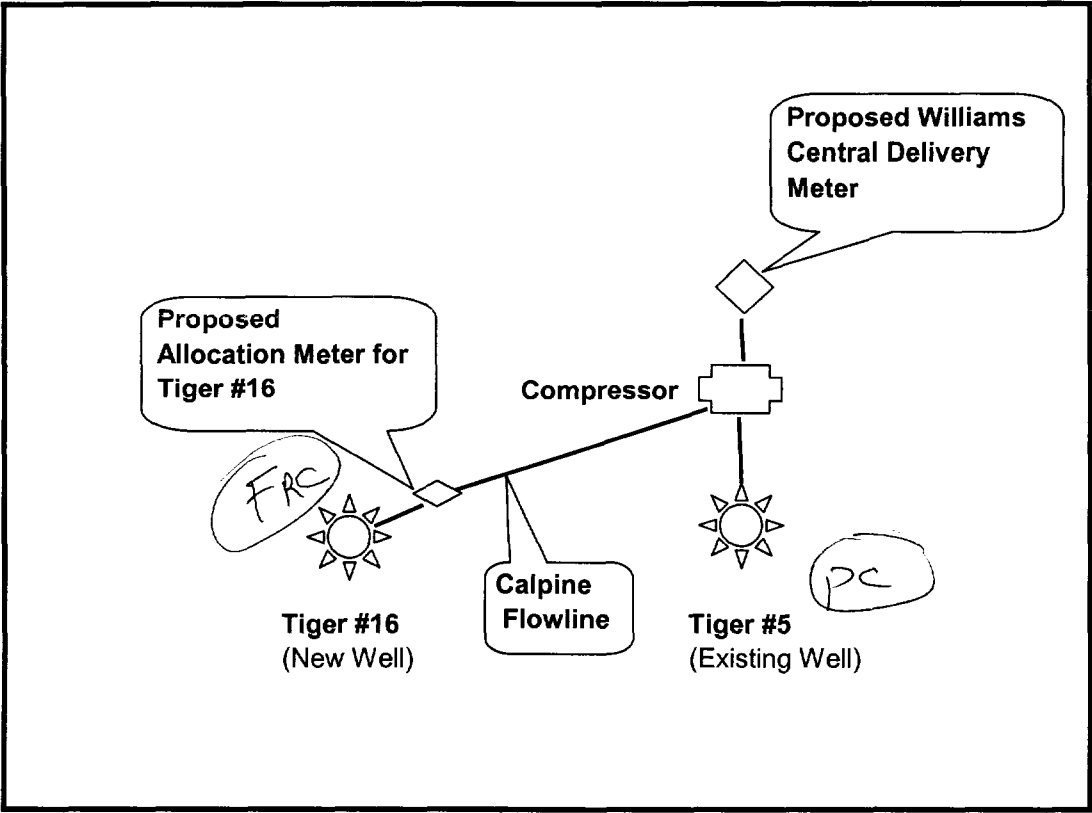
Sincerely,

A handwritten signature in black ink, appearing to read "Hugo Cartaya". The signature is fluid and cursive, with the first name "Hugo" written in a more compact, stylized script and the last name "Cartaya" in a more open, flowing script.

Hugo Cartaya


Rocky Mountains Production Manager

NW/4 Section 35-30N-13W
San Juan County, New Mexico
(not to scale)





CALPINE



CALPINE NATURAL GAS COMPANY

TABOR CENTER

1200 17th STREET, SUITE 770

DENVER, COLORADO 80202

720.359.9144

720.359.9140 (FAX)

September 18, 2002

State of New Mexico
Energy Minerals and Natural Resources
Oil Conservation Division
1220 South St. Francis Drive
Santa Fe, New Mexico

Re: Surface Commingling Rule 19.15.5.303

Dear Mr. Will Jones:

This letter is to notify you that Calpine Natural Gas Company, L.P. sent letters via certified mail on September 16, 2002 notifying all of the working interest owners, royalty interest owners and overriding royalty interest owner of Calpine's proposed surface commingling proposal for the five applications sent last week. Attached please find copies of the letters and the packages sent to the interested parties.

Thanks for all of your help.

Sincerely,

Hugo Cartaya
Rocky Mountains Production Manager



CALPINE

CALPINE NATURAL GAS COMPANY

TABOR CENTER

1200 17th STREET, SUITE 770

DENVER, COLORADO 80202

720.359.9144

720.359.9140 (FAX)

September 16, 2002

Re: Application for Surface Commingling for San Juan County, New Mexico wells.

Subject: Tiger #5 - 690' FNL & 1070' FEL, Section 35-30N-13W
Tiger #16 - 660' FNL & 1540' FEL, Section 35-30N-13W

Dear Interest Owner:

Calpine Natural Gas Company, L.P. has applied for surface commingling with the State of New Mexico Oil Conservation Division for the subject wells. Attached please find a copy of the application submitted.

As a result of the proposed commingling, Calpine Natural Gas Company, L.P. anticipates the following:

- 1.) A reduction in operating expenses as a result of utilizing more efficient compressors which will reduce the per well rental fees as the cost is allocated over several wells.
- 2.) A reduction in the gas use to operate the compressor as gas use will be allocated over more wells.
- 3.) More efficient operations as compressors can be optimized for specific needs.

According to New Mexico Oil Conservation Division regulations, you have 20 days to file a protest with the New Mexico Oil Conservation Division at 1220 South St. Francis Drive, Santa Fe, New Mexico, 87505.

Please feel free to call me if you have any questions.

Sincerely,

Hugo Cartaya
Rocky Mountains Production Manager

September 9, 2002

State of New Mexico
Energy Minerals and Natural Resources
Oil Conservation Division
1220 South St. Francis Drive
Santa Fe, New Mexico

Re: Surface Commingling Rule 19.15.5.303

Dear Sir or Madam:

Calpine Natural Gas Company, L.P. wishes to apply for an exception to Rule 303A to permit commingling in common facilities of commonly owned production from two or more common sources of supply.

Calpine Natural Gas Company, L.P. currently operates 2 wells in Section 35-30N-13W. These two wells are the Tiger #5 and the Tiger #16.

The Tiger #5 (API No. 30-045-29580) located 690' FNL and 1070' FEL Section 35-30N-13W, San Juan County, New Mexico. The well produces from the Fulcher-Kutz Pictured Cliffs pool (Pool No.77200). The well is currently connected to Williams Field Services. The gas for this well is metered by Williams at the well location.

The Tiger #16 (API No. 30-045-31004) is a newly drilled well which is located 660' FNL and 1540' FEL Section 35-30N-13W, San Juan County, New Mexico. The well produces from the Basin Fruitland Coal (Gas) pool (Pool No.71629). Calpine Natural Gas Company, L.P. has constructed a natural gas pipeline, which will connect to the compressor at the Tiger #5 location.

Calpine Natural Gas Company, L.P. proposes the following:

- 1.) Utilize the existing compression facility at the Tiger #5 location to compress and surface commingle the gas from the Tiger #5 and the Tiger #16 wells.
- 2.) Convert the existing Williams Field Services meter at the Tiger #5 location to a central delivery point. This will serve as the sales meter for both the Tiger #5 and the Tiger #16.
- 3.) Install a gas chart meter at the Tiger #16 location, which will be used to allocate the production between the Tiger #5 and the Tiger #16 wells.
- 4.) The compressor fuel use will be determined by the compressor rating and allocated based on the individual well production.

- 5.) The production from the Tiger #5 well will be based on the gas sales from the central delivery point plus the compressor fuel usage less the metered volume from the Tiger #16.

Attached please find a diagram of the surface commingling proposal.

Calpine Natural Gas Company, L.P. is requesting administrative approval to grant an exception to Rule 303A. Please feel free to call me if you have any questions.

Sincerely,

A handwritten signature in black ink, appearing to read "Hugo Cartaya". The signature is fluid and cursive, with the first name "Hugo" written in a more compact, stylized manner and the last name "Cartaya" written in a more extended, flowing script.

Hugo Cartaya
Rocky Mountains Production Manager

NE/4 Section 35-30N-13W
San Juan County, New Mexico
(not to scale)

