


WOLFSON OIL COMPANY

OIL PRODUCERS

3206 REPUBLIC NATIONAL BANK TOWER

DALLAS, TEXAS 75201

November 19, 1973



311 MIDLAND NATIONAL BANK BUILDING
MIDLAND, TEXAS

Re: Application to Commingle
MATKINS LEASE, Wells #1 & 2
W/2 SE/4 Sec 15-23S-36E,
Lea County, New Mexico

Oil Conservation Commission
P. O. Box 2088
Santa Fe, New Mexico 87501

Attention: Mr. A. L. Porter, Jr.

Gentlemen:

Application is herewith made for administrative approval to commingle the production from our MATKINS NO. 1, LANGLIE-MATTIX 7 RIVERS QUEEN POOL and our MATKINS NO. 2, JALMAT POOL.


Production from each well averaged 2 BOPD for the month of September, 1973, and 2.12 BOPD for the month of October, 1973. Indicated gravity is 30° for both wells. The posted price for this grade and gravity is \$4.00 per barrel, with \$5.00 being paid for September new and released oil. The Basic Production Level for the lease is 154 barrels per month.

The attached plat shows the location of the wells and the pools from which they are producing.

Request that we be granted exception to Rule 303(a) and be permitted to commingle the production from the two wells without notice and hearing.

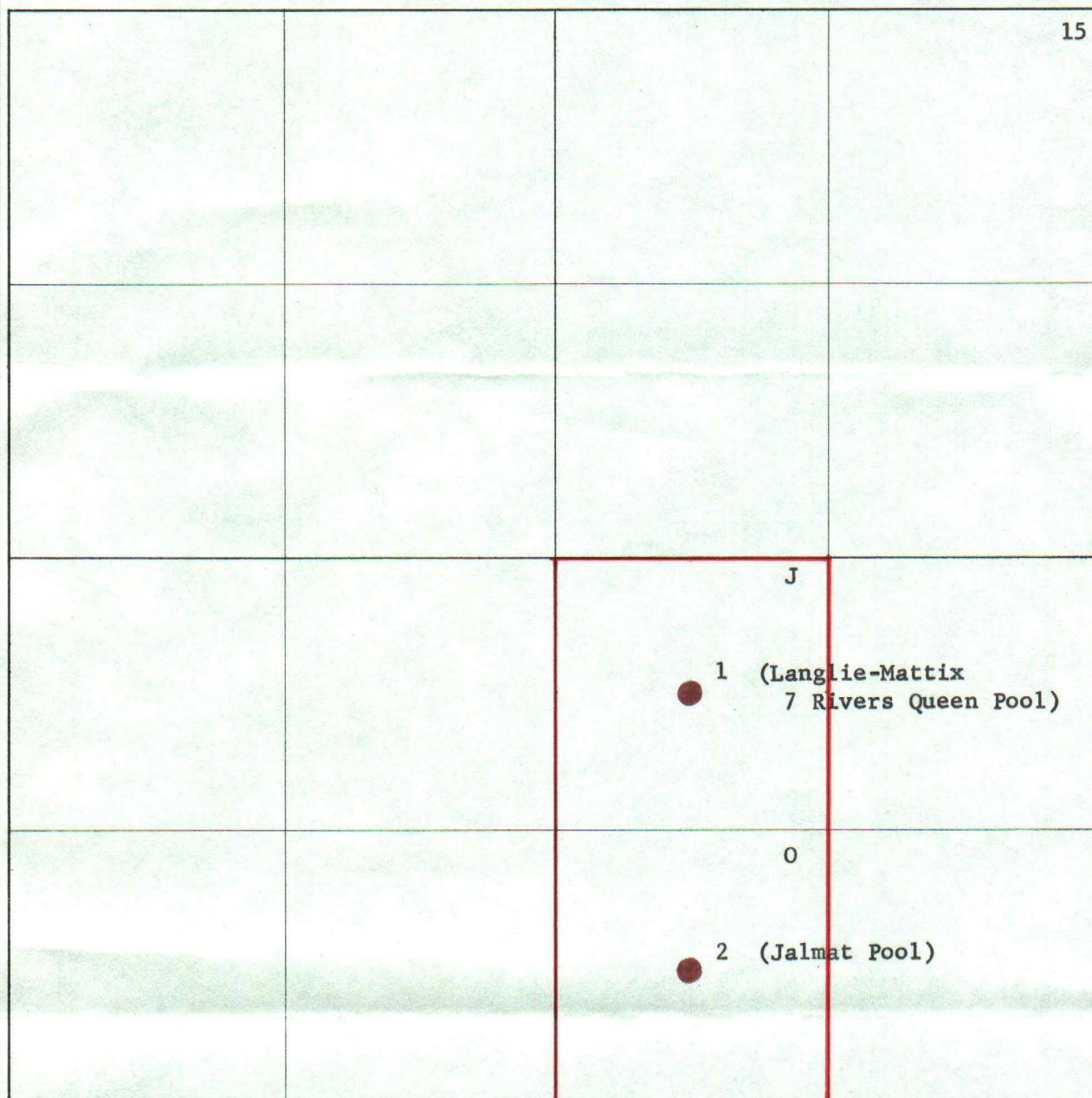
Very truly yours,

WOLFSON OIL COMPANY


J. L. Crutchfield

cc - Mr. Joe Ramey
Oil Conservation Commission
Hobbs, New Mexico 88240

SECTION 15 TOWNSHIP 23-S RANGE 36-E COUNTY LEA STATE NEW MEXICO



PRINTED IN U.S.A.

WOLFSON OIL COMPANY
MATKINS LEASE
LEA COUNTY, NEW MEXICO