

MERIDIAN OIL

April 21, 1988

Mr. Frank Chavez
State of New Mexico
Oil Conservation Division
1000 Rio Brazos Road
Aztec, New Mexico 87410

Dear Mr. Chavez:


I am requesting that the following well be approved for surface commingle of liquids. Both formations will be tanked in one tank on location. The interest is the same in both formations. This well is a Southland Royalty well.

Below are the explanations to justify the need for surface commingling of liquids produced from this well.

Richardson #5 (Basin Dakota-Blanco Mesaverde) (G) Section 21, T31N, R12W

Richardson #5 (Dakota) produced 357 days in 1987 and averaged 33 MCF/day. Richardson #5 (Mesaverde) produced 361 days in 1987 and averaged 76 MCF/day. Total oil production for both zones for the year of 1987 was 207 bbls. Our records already have this split out as 75% Dakota oil and 25% Mesaverde oil from previous tests. (Reference PC Order #702 dated 1/25/85) As you can see from the 1987 production records it would not be cost effective to produce condensate into two separate tanks.

Sincerely,


R. F. Headrick
Production Supervisor

RFH/ldk
022

RECEIVED
APR 22 1988
OIL CONSERVATION DIVISION

702

MERIDIAN OIL

MAY 31 1988

DIVISION

May 27, 1988

**State of New Mexico
Oil & Gas Division
P. O. Box 2088
Santa Fe, New Mexico 87501**

Attention: Mr. David Catanach

Dear Mr. Catanach:

In reference to our telephone conversation on May 19, 1988, we are providing the information you requested for the Southland Royalty wells. We hope you find this information satisfactory. If you have any questions, please give me a call at 505-326-9817.

Sincerely,

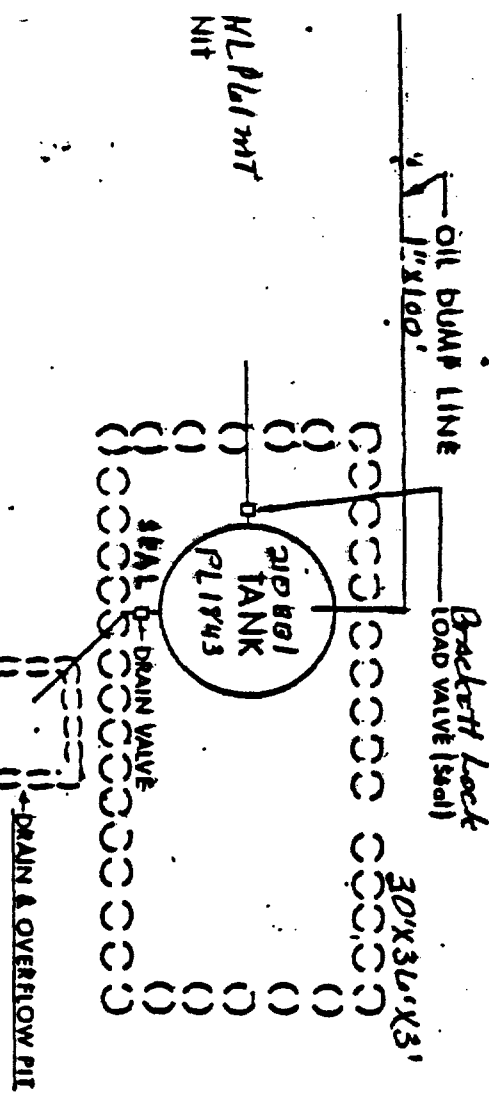
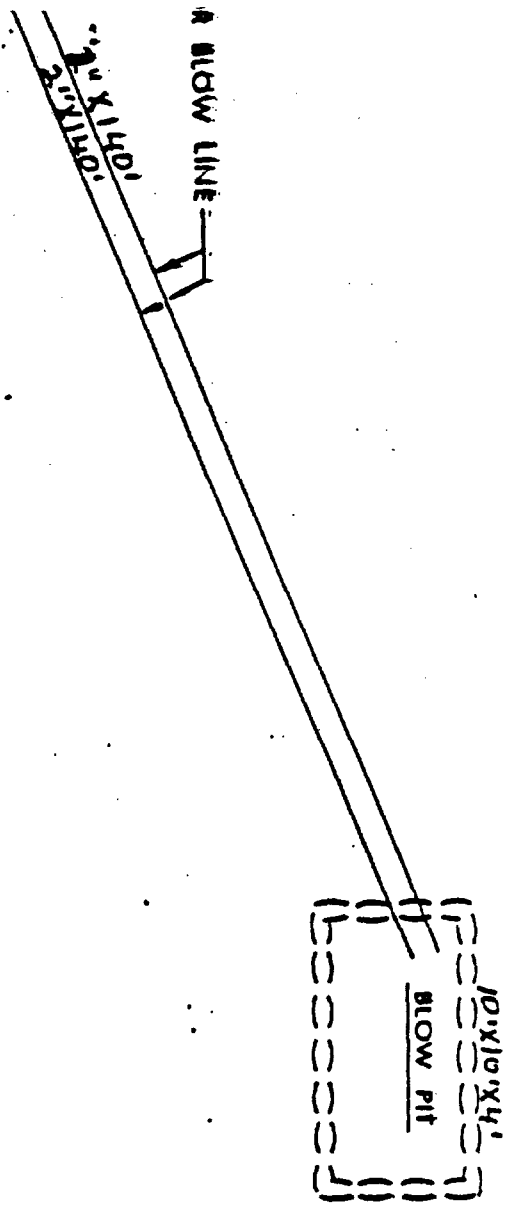
Ron Headrick by LH

**Ron Headrick
Production Foreman**


RH/1k

Enclosure

	Gravity
Decker #2	57.4
Decker #4	59.4
East #5	62.9
East #10	55.0
Grenier A #3	61.3
Hare #14	56.9
Hare #16	56.7
Hare #18	58.4
Hedges #2	61.0
Hubbard #2	56.1
Hubbard #4	60.2
Jicarilla 101 #7	64.0
McClanahan #18	49.0
Moore #1	57.8
Nye #3A	57.1
Oliver #1	59.4
Patterson A Com #1	58.5
Reid #20	52.8
Richardson #5	58.1
Richardson #6	54.7
Thompson #5	53.5
Thompson #7	55.3



McClanahan #18
 A Sec 13 T28N R10W T7M1M
 490N - 790E
 San Juan Co. N.M.
 82-079634



Southland Royalty Company
 FARMINGTON DISTRICT
MEMBER OF THE SOUTHWEST ENERGY GROUP

SITE SECURITY
DIAGRAM

No. 1
 C. PARSONS

SAN JUAN BASIN
 NEW MEXICO

NOV. 1962