

# MERIDIAN OIL

OIL CONSERVATION DIVISION  
RECEIVED

State of New Mexico  
Energy, Minerals and Natural Resources Dept.  
Oil Conservation Commission  
P. O. Box 2988  
Santa Fe, NM 87504

91 AUG 6 AM 8 39

Atten: Mr. David Catanach

July 31, 1991


Re: Amend Commingle Permit PC-780  
Mitchell "16" State Battery  
Sec. 12, T18S, R32E  
V-1357  
Add Young 16 State No. 1  
Lea County, NM

Dear Mr. Catanach:

The Young 16 State No. 1 was recently drilled and completed in the North Young (Delaware) and is producing about 80 BOPD. We are requesting this permit to surface commingle this production with the Wolfcamp and San Andres production at the Mitchell 16 State Battery.

The value of the commingled oil will increase slightly, as demonstrated on the attached chart. By commingling at the existing battery, we will eliminate the expense of constructing and operating a new tank battery.

If other information is needed, please contact me at 915/686-5681.



Connie L. Malik  
Regulatory Compliance Representative

CLM/cm

attachments (2)

cc: Lease file  
Well File  
E.M. Carpenter  
D.D. McBee  
Mr. Jerry Sexton - OCD, Hobbs, NM

MERIDIAN OIL INC.  
MITCHELL 16 STATE LEASE  
AMMENDMENT TO COMMINGLE PERMIT PC-780  
V-1357

	<u>Battery</u>	<u>Delaware</u>	<u>Commingled</u>
API Gravity	41.7	38.5	41.2
Volume, Bbl/day	460	80	540
Volume, \$/Bbl	20.25	20.22	20.25
Value, \$	9,315.00	1,617.60	10,935.00
	Combined Value	\$10,932.60	
	Commingled Value	\$10,935.00	
	Value Gain (Loss)	2.40	

Note: \$20.25 - W.T.I. price as of 7/31/91.

Existing Commingle

Mitchell 16 State #1 - Wolfcamp  
Mitchell 16 State #2 - Wolfcamp  
Mitchell 16 State #3 - San Andres

Proposed addition to Commingle

Young 16 State # 1 - Delaware

Submit to Appropriate  
District Office  
State Lease - 4 copies  
Fee Lease - 3 copies

State of New Mexico  
Energy, Minerals and Natural Resources Department

Form C-102  
Revised 1-1-89

OIL CONSERVATION DIVISION

P.O. Box 2088  
Santa Fe, New Mexico 87504-2088

DISTRICT I  
P.O. Box 1980, Hobbs, NM 88240

DISTRICT II  
P.O. Drawer DD, Artesia, NM 88210

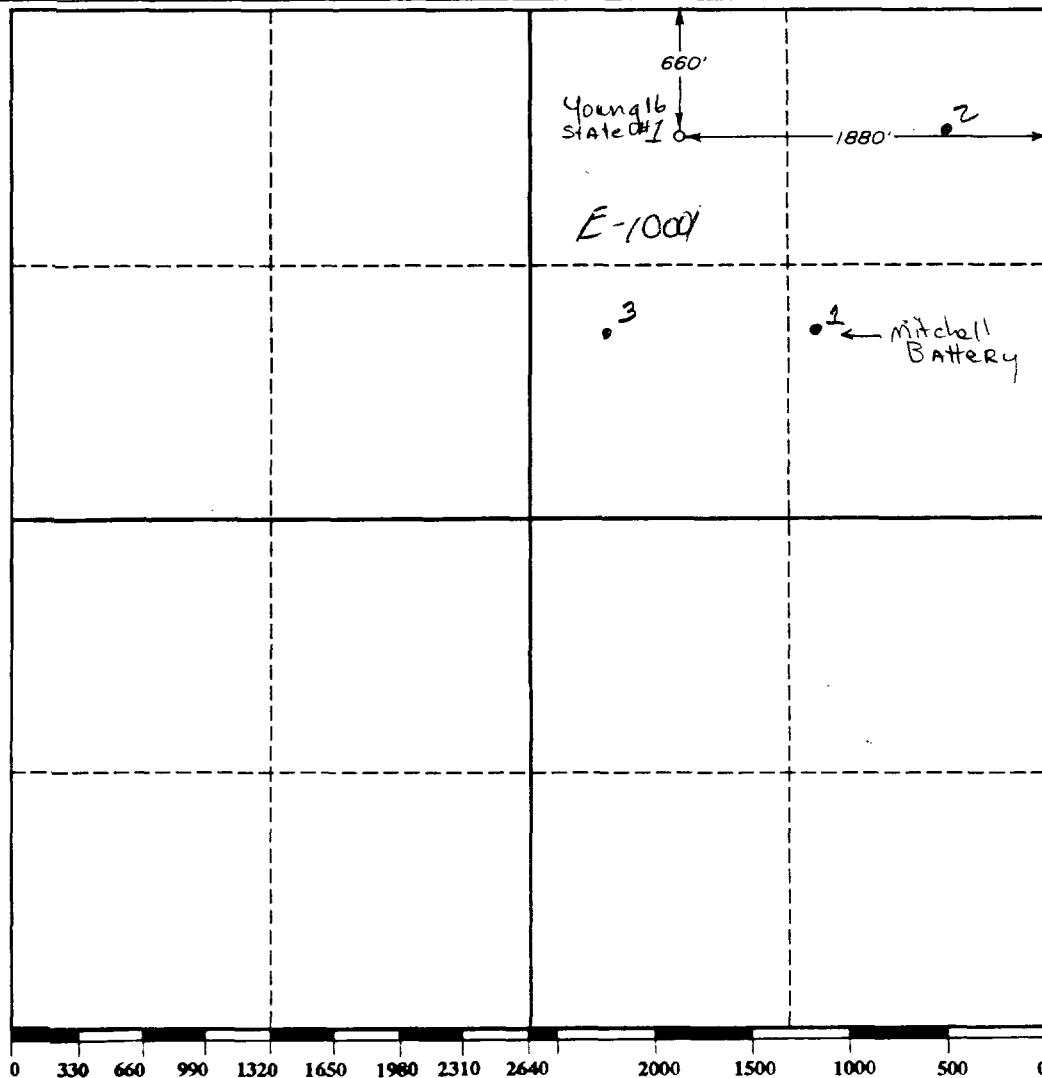
DISTRICT III  
1060 Rio Brazos Rd., Aztec, NM 87410

WELL LOCATION AND ACREAGE DEDICATION PLAT

All Distances must be from the outer boundaries of the section

Operator <b>MERIDIAN OIL, INC.</b>			Lease <b>YOUNG STATE</b>		Well No. <b>1</b>
Unit Letter <b>B</b>	Section <b>16</b>	Township <b>18-SOUTH</b>	Range <b>32-EAST</b>	County <b>NMPM</b>	<b>LEA</b>
Actual Footage Location of Well: <b>660</b> feet from the <b>NORTH</b> line and <b>1880</b> feet from the <b>EAST</b> line					
Ground level Elev. <b>3798'</b>		Producing Formation		Pool	Dedicated Acreage:  Acres

- Outline the acreage dedicated to the subject well by colored pencil or hatchure marks on the plat below.
- If more than one lease is dedicated to the well, outline each and identify the ownership thereof (both as to working interest and royalty).
- If more than one lease of different ownership is dedicated to the well, have the interest of all owners been consolidated by communitization, unitization, force-pooling, etc.?  
☐ Yes ☐ No If answer is "yes" type of consolidation \_\_\_\_\_  
If answer is "no" list the owners and tract descriptions which have actually been consolidated. (Use reverse side of this form if necessary.) \_\_\_\_\_  
No allowable will be assigned to the well until all interests have been consolidated (by communitization, unitization, forced-pooling, or otherwise) or until a non-standard unit, eliminating such interest, has been approved by the Division.



OPERATOR CERTIFICATION

I hereby certify that the information contained herein is true and complete to the best of my knowledge and belief.

Signature

Printed Name

Position

Company

Date


SURVEYOR CERTIFICATION

I hereby certify that the well location shown on this plat was plotted from field notes of actual surveys made by me or under my supervision, and that the same is true and correct to the best of my knowledge and belief.

Date Surveyed

JANUARY 2, 1991

Signature & Seal of  
Professional Surveyor



MERIDIAN OIL INC.  
 MITCHELL "16" STATE  
 ATTACHMENT 2-REQUIREMENT B  
 -REQUIREMENT F

