



## OIL CONSERVATION COMMISSION

STATE OF NEW MEXICO  
P. O. BOX 2088 - SANTA FE  
87501



DIRECTOR  
JOE D. RAMEY

LAND COMMISSIONER  
PHIL R. LUCERO

STATE GEOLOGIST  
EMERY C. ARNOLD

February 9, 1976

Amerada Hess Corporation  
P. O. Box 2040  
Tulsa, Oklahoma 74102

Attention: Mr. Gilbert E. Miller

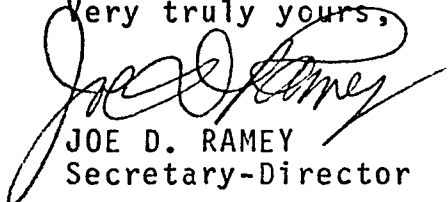
Administrative Order NSL-749

Gentlemen:

Reference is made to your application for approval of a non-standard location for your State J Gas Comm Well No. 4, located 1980 feet from the South line and 2081 feet from the West line of Section 2, Township 20 South, Range 36 East, NMPM, Eumont Gas Pool, Lea County, New Mexico.

By authority granted me under the provisions of Rule 104 F of the Commission Rules and Regulations, the above-described unorthodox location is hereby approved.

Very truly yours,

  
JOE D. RAMEY  
Secretary-Director

JDR/JEK/dr

cc: Oil Conservation Commission - Hobbs  
Oil & Gas Engineering Committee - Hobbs  
Central Leasing - State Land Office - Santa Fe  
NSP-269 File



STATE OF NEW MEXICO  
ENERGY, MINERALS AND NATURAL RESOURCES DEPARTMENT  
OIL CONSERVATION DIVISION



BRUCE KING  
GOVERNOR

November 11, 1992

POST OFFICE BOX 2088  
STATE LAND OFFICE BUILDING  
SANTA FE, NEW MEXICO 87504  
(505) 827-5800

ANITA LOCKWOOD  
CABINET SECRETARY

Amerada Hess Corporation  
Attention: Denise Wann, Senior Petroleum Engineer  
P.O. Drawer D  
Monument, NM 88265

*Administrative Order SD-92-5*

Dear Ms. Wann:

Per your applications dated October 5 and 20, 1992, you are hereby authorized to simultaneously dedicate Eumont Gas Pool production to the previously approved 440.26-acre gas spacing and proration unit comprising Lot 3, the S/2 NW/4 and the S/2 of Section 2, Township 20 South, Range 36 East, NMPM, Lea County, New Mexico (established by Division Administrative Order NSP-269, as amended), from the existing State "J" Gas Com Well No. 4 located at a previously approved unorthodox gas well location 1980 feet from the South line and 2081 feet from the West line (Unit K) of said Section 2 (Division Administrative Order NSL-749, dated February 9, 1976) and to the proposed State "J" Gas Com Well No. 5 to be drilled at a standard gas well location 990 feet from the South and West lines (Unit M) of said Section 2.

Further, you are hereby permitted to produce the allowable assigned the 440.26-acre unit from both wells in any proportion.

Sincerely,

A handwritten signature in black ink, appearing to read "William J. LeMay".

William J. LeMay  
Director

WJL/MES/amg

cc: Oil Conservation Division - Hobbs  
NM State Land Office - Santa Fe  
File: NSL-749  
NSP-269



STATE OF NEW MEXICO  
ENERGY, MINERALS AND NATURAL RESOURCES DEPARTMENT

OIL CONSERVATION DIVISION

2040 S. PACHECO  
SANTA FE, NEW MEXICO 87505  
(505) 827-7131

October 20, 1995

**Amerada Hess Corporation**  
**P. O. Box 52**  
**Monument, New Mexico 88260**

**Attention: Robert R. Williams, Jr.**

*Administrative Order SD-92-5.1*

Dear Mr. Williams:

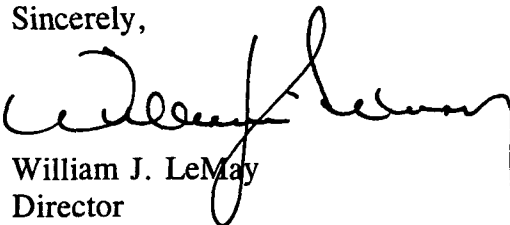
Reference is made to your letter dated May 15, 1995 to Mr. Jerry Sexton, Supervisor of the Division's District Office in Hobbs, and forwarded to the Santa Fe office on September 19, 1995. Amerada Hess Corporation is hereby authorized to simultaneously dedicate Eumont Gas Pool production to the previously approved non-standard 440.26-acre gas spacing and proration unit ("GPU") comprising Lot 3 (the NE/4 NW/4 equivalent), the S/2 NW/4, and the S/2 of Section 2, Township 20 South, Range 36 East, NMPM, Lea County, New Mexico (approved by Division Administrative Order NSP-269, as amended) from the following five wells:

- the State "J" Gas Com Well No. 4 (API No. 30-025-25216) located at a previously approved unorthodox gas well location (Division Administrative Order NSL-749, dated February 9, 1976) 1980 feet from the South line and 2081 feet from the West line (Unit K) of said Section 2;
- the State "J" Gas Com Well No. 5 (API No. 30-025-32341) located at a standard gas well location (see Division Administrative Order SD-92-5, dated November 11, 1992) 1650 feet from the South line and 990 feet from the East line (Unit I) of said Section 2;
- the State "J" Gas Com Well No. 6 (API No. 30-025-32533) located at a standard gas well location 990 feet from the South and West lines (Unit M) of said Section 2;

- the State "J" Gas Com Well No. 7 (API No. 30-025-32742) located at a previously approved unorthodox gas well location [Division Administrative Order NSL-749-A(SD), dated January 10, 1995] 2312 feet from the North line and 1220 feet from the West line (Unit E) of said Section 2; and,
- the newly drilled State "J" Gas Com Well No. 8 (API No. 30-025-32960) located at a standard gas well location 990 feet from the South line and 2193 feet from the East line (Unit O) of said Section 2.

Further, Amerada Hess Corporation is permitted to produce the allowable assigned said non-standard 440.26-acre GPU from all five wells in any proportion.

Sincerely,



William J. LeMay  
Director

WJL/MES/kv

cc: Oil Conservation Division - Hobbs  
New Mexico State Land Office - Santa Fe  
File: NSP-269 ✓  
NSL-749  
NSL-749-A(SD)  
SD-92-5

State of New Mexico  
**ENERGY, MINERALS and NATURAL RESOURCES DEPARTMENT**  
Santa Fe, New Mexico 87505



**OIL CONSERVATION DIVISION**



January 10, 1995

Amerada Hess Corporation  
P. O. Box 840  
Seminole, Texas 79360

Attention: Randall L. Howell

***Administrative Order NSL-749-A(SD)***

Dear Mr. Howell:

Reference is made to your application dated November 30, 1994 for an unorthodox Eumont gas well location in an existing non-standard 440.26-acre gas spacing and proration unit (GPU) for said Eumont Gas Pool comprising Lot 3 (the NE/4 NW/4 equivalent), the S/2 NW/4, and the S/2 of Section 2, Township 20 South, Range 36 East, NMPM, Lea County, New Mexico. Said GPU was established by Division Administrative Order NSP-269, as amended.

Eumont gas production from said GPU is currently simultaneously dedicated to the State "J" Gas Com Well No. 4 (API No. 30-025-25216), located at a previously approved unorthodox gas well location (Division Administrative Order NSL-749, dated February 9, 1976) 1980 feet from the South line and 2081 feet from the West line (Unit K) of said Section 2, the State "J" Gas Com Well No. 5 (API No. 30-025-32341), located at a standard gas well location (see Division Administrative Order SD-92-5, dated November 11, 1992) 1650 feet from the South line and 990 feet from the East line (Unit I) of said Section 2, and the State "J" Gas Com Well No. 6 (API No. 30-025-32533), located at a standard gas well location 990 feet from the South and West lines (Unit M) of said Section 2.

By authority granted me under the provisions of Rule 2(c) of the Special Rules and Regulations for the Eumont Gas Pool, as promulgated by Division Order No. R-8170, as amended, the following described well to be drilled at an unorthodox Eumont gas well location is hereby approved:

***State "J" Gas Com Well No. 7  
2312'FNL - 1220'FWL (Unit "E") of said Section 2***

---

**VILLAGRA BUILDING - 408 Galisteo**  
Forestry and Resources Conservation Division  
P.O. Box 1948 87504-1948  
827-5830  
Park and Recreation Division  
P.O. Box 1147 87504-1147  
827-7465

---

**2040 South Pacheco**  
Office of the Secretary  
827-5950  
Administrative Services  
827-5925  
Energy Conservation & Management  
827-5900  
Mining and Minerals  
827-5970  
Oil Conservation  
827-7131

Administrative Order NSL-749-A(SD)

Amerada Hess Corporation

January 10, 1995

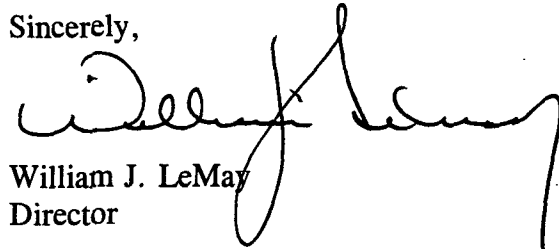
Page 2

---

Also, you are hereby authorized to simultaneously dedicate Eumont Gas Pool production from the proposed State "J" Gas Com Well No. 7 with the existing State "J" Gas Com Well Nos. 4, 5, and 6. Furthermore, you are hereby permitted to produce the allowable assigned the subject GPU from all four wells in any proportion.

All provisions of said Division Administrative Orders NSP-269, NSL-749, and SD-92-5 shall remain in full force and effect until further notice.

Sincerely,



William J. LeMay  
Director

WJL/MES/kv

cc: Oil Conservation Division - Hobbs  
New Mexico Oil Conservation Division - Santa Fe  
File: NSP-269  
NSL-749  
SD-92-5