

MAIN

hold

TEXAS PACIFIC COAL AND OIL COMPANY

GENERAL OFFICES

1957 SEP 23 AM 8:32 FORT WORTH 1

TEXAS

September 19, 1957

see letter to TP 10-1-57

Oil Conservation Commission
State of New Mexico
Santa Fe, New Mexico

Gentlemen:

Texas Pacific Coal and Oil Company hereby makes application to drill State of New Mexico "A" Ac. 2 No. 43, 1650 feet from north and 990 feet from east line of Section 8, Township 22 South, Range 36 East, Jalmat Field, Lea County, to the Yates gas horizon, on 320 acre unit, being the east half of Section 8. At this time No. 37, located 1980 feet from the south and west lines of Section 8, Township 22 South, Range 36 East, has assigned to it the entire Section 8, but we now wish to have assigned to this well only the west half of the section, so that the east half may be assigned to our proposed No. 43, as shown on gas well plat attached. We are also enclosing an area plat showing offset operators.

All offset operators have been furnished copies of this request by registered mail.

Yours very truly,

TEXAS PACIFIC COAL AND OIL COMPANY
By

R. W. Hines

Manager of Production

R.W.Hines:S:nd

cc: Oil Conservation Commission
State of New Mexico
Hobbs, New Mexico

STATE OF TEXAS)
COUNTY OF TARRANT)

Before me, the undersigned authority, on this day personally appeared R. W. Hines, known to me to be Manager of Production of this Company who, upon his oath says that the foregoing is true and correct to the best of his knowledge.

Subscribed and sworn to before me this 19th day of September, 1957.

Ruth Barfield (Ruth Barfield)
Notary Public, Tarrant County, Texas

My Commission expires
June 1, 1959

Mailing List to Accompany Application for State of New Mexico "A"
Ac. 2 #43, Jalmat Gas Pool

New Mexico Oil Conservation Commission
Box 871
Santa Fe, New Mexico

New Mexico Oil Conservation Commission
Box 2045
Hobbs, New Mexico

Gulf Oil Corporation
Petroleum Building
Fort Worth, Texas

Oil Well Drilling Company
614 Adolphus Tower
Dallas, Texas

Cities Service Company
Box 97
Hobbs, New Mexico

Continental Oil Company
Box 427
Hobbs, New Mexico

OIL CONSERVATION COMMISSION

P. O. BOX 871

SANTA FE, NEW MEXICO

Done

*Ola
Do you have another
copy of this letter*

St. St. South 10.

Randy @ Hines

*or make copy for him
OK*

October 1, 1957

Texas Pacific Coal and Oil Company
Fort Worth 1, Texas

Attention: Mr. R. W. Hines

Re: T. P. Coal and Oil Co.
New Mexico "A" Ac. #43
Jalmat Pool
Lea County, New Mexico

Gentlemen:

We are in receipt of your letter of September 19, wherein you "make application to drill" the above-captioned well, with the statement that you plan to dedicate 320 acres, being the E/2 - of Section 8, Township 22 South, Range 36 East, to the well.

Inasmuch as you have already filed Form C-101, Notice of Intention to Drill, with our Hobbs Office and said C-101 was approved, we see no necessity for further approval of the application to drill by this office.

Your attention is called, however, to Order R-520, Special Rules for the Jalmat Gas Pool, Paragraph 5, which requires 640 acres to be dedicated to a well. Provision is made for administrative approval of non-standard units with certain restrictions as to the maximum amount of acreage which may be dedicated to a well located a specific distance from the boundaries of the unit.

A well 660 feet and 1980 feet from the outer boundaries of a unit may have dedicated to it a maximum of 320 acres for administrative approval of the unit. Your proposed well is a 990-1650 foot location and therefore does not meet the requirements for administrative approval of a unit of 320 acres.

It is therefore suggested that upon completion of your proposed well you make application for a hearing for two non-standard

C
O
P
Y

OIL CONSERVATION COMMISSION

P. O. BOX 871

SANTA FE, NEW MEXICO

Texas Pacific Coal and Oil Co.

October 1, 1957

Page 2

prorations units being the E/2 and the W/2 of Section 8, to be dedicated to your No. 43 and No. 37 wells respectively. The 640-acre allowable assigned to the No. 37 well would remain in effect until approval of the two separate units.

Very truly yours,

A. L. PORTER, Jr.
Secretary-Director

DSN:omg

C
O
P
Y

MAIN OFFICE OCC TEXAS PACIFIC COAL & OIL COMPANY

1957 NOV 20 AM 8:28

HOBBS, NEW MEXICO

NOVEMBER 18, 1957

New Mexico Oil Conservation Commission
Box 871
Santa Fe, New Mexico

Attention: Mr. A. L. Porter, Jr.

In regards to Texas Pacific Coal and Oil Company's application for a 320 acre non-standard unit for their New Mexico State "A" A/c-2, Well #43, the following should be changed:

The Township listed as 16 South, should read as Township 22 South in line 6 of Re; line 6, Paragraph 1; line 2, 4 and 8 of Paragraph 2



Arthur M. Smith
District Engineer

AMS:ph

Art Smith was in the OC about Nov. 19. We discussed these two non-std units. I advised him that as much as T+P owned so much of the acreage around the units that administrative approval of the units could be given - provided he obtained a waiver from Gulf. He said he would.

MAIN OFFICE OCC

TEXAS PACIFIC COAL & OIL COMPANY

HOBBS, NEW MEXICO

1956 NOV 15 PM 1:35

NOVEMBER 12, 1957

NSP 411

New Mexico Oil Conservation Commission
Box 871
Santa Fe, New Mexico

Attention: Mr. A. L. Porter, Jr.

Re. Texas Pacific Coal and Oil
Company application for a 320
acre-non-standard proration
unit for its State of New
Mexico "A" A/c-2 Well No. 43
in Section 8, Township ~~16S~~, 22S
Range 36E, Jalmat Pool, Lea
County, New Mexico

Gentlemen:

Texas Pacific Coal and Oil Company respectfully requests administrative approval under provisions of Rule 5(b) of the Special Rules and Regulations for the Jalmat Gas Pool of Order No. R-520 for the formation of a 320-acre non-standard gas proration unit for its State of New Mexico "A" A/c-2, Well No. 43 located 1650 feet from South line and 990 feet from East line of Section 8, Township ~~16S~~ South, Range 36 East, Lea County, New Mexico in the Jalmat Gas Pool.


The unit is proposed to consist of the East-Half of Section 8, Township ~~16S~~ South, Range 36 East. Also, it is requested that a standard gas proration unit consisting of the remaining 320 acres of Section 8, Township ~~16S~~ South, Range 36 East be assigned to Texas Pacific Coal and Oil Company State of New Mexico "A" A/c-2, Well No. 37 which is located 1980 feet from the South line and 1980 feet from the West line of Section 8. Well No. 37, at the present, has been assigned the entire 640 acres of Section 8, Township ~~16S~~ South, Range 36 East, Lea County, New Mexico in the Jalmat Gas Pool.

In support of this request we should like to point out that the proposed non-standard unit conforms with the requirements of said Rule 5(b) in all respects as follows:

1. Said unit consists of contiguous quarter-quarter sections.
2. Said unit lies wholly within single governmental section.
3. The entire proposed unit may be reasonably presumed to be productive of gas.
4. The length or width of said unit does not exceed 5,280 feet.
5. Copies of this application have been furnished this date by registered mail to all offset operators and all operators within 1,500 feet of said well(s) as required by the provision of said Rule 5(b).

A plat is attached hereto showing to the best of our knowledge and belief the proposed unit, the location of the well, and the offset ownership.

In view of the facts set out herein it is respectfully requested that the Commission enter an order approving the non-standard gas proration unit for Texas Pacific Coal and Oil Company, State of New Mexico "A" Account 2 Well No. 43 as described above.



Arthur M. Smith
District Engineer

Copies by Registered Mail To:

New Mexico Oil Conservation Commission
P. O. Box 871
Santa Fe, New Mexico

New Mexico Oil Conservation Commission
P. O. Box 2045
Hobbs, New Mexico

Gulf Oil Corporation
Petroleum Building
Fort Worth, Texas


Oil Well Drilling Company
614 Adolphus Tower
Dallas, Texas

Cities Service Company
P. O. Box 97
Hobbs, New Mexico

Continental Oil Company
P. O. Box 427
Hobbs, New Mexico

STATE OF NEW MEXICO)
COUNTY OF LEA) SS

Arthur M. Smith, upon duly sworn, desposes and says that he is the District Engineer for Texas Pacific Coal and Oil Company, and as such is authorized to file the foregoing application, that he has read said application and knows the content thereof, and that statements made therein are true, as he is credily informed and believes.




Subscribed and sworn to before me this 13th day of
November, 1957


NOTARY PUBLIC

MY COMMISSION EXPIRES

MY COMMISSION EXPIRES MAY 22, 1959.



CLASS OF SERVICE

This is a fast message unless its deferred character is indicated by the proper symbol.

WESTERN UNION

TELEGRAM

W. P. MARSHALL, PRESIDENT

1220
(R 11-54)

SYMBOLS

DL=Day Letter

NL=Night Letter

LT=International
Letter Telegram

The filing time shown in the date line on domestic telegrams is STANDARD TIME at point of origin. Time of receipt is STANDARD TIME at point of destination

LA066 SSB253

1957 OCT 3 AM 11 12 (50)

L HBA048 LONG PD=HOBBS NMEX 3 1045AMM=

A L PORTER JR DIRECTOR=

Tex Pac Coal + Oil Co.

NMEX OIL CONSERVATION COMM BOX 871 SANTA FE NMEX=

OUR WIRE OF OCTOBER 2ND 1957 SENT BY MR FISHER AS PER MY INSTRUCTIONS RESENDING THE APPROVED C101 ON YOUR STATE A ACCOUNT 2 WELL NUMBER 43 LOCATED 1650 FROM NORTH AND 990 FROM EAST LINES SECTION 8, TOWNSHIP 22 SOUTH RANGE 36 EAST JALMAT GAS POOL WAS IN ERROR THEREFORE YOUR ORIGINAL APPROVED FORM C101 AT THE ABOVE LOCATION IS HEREBY REINSTATED=

RANDALL MONTGOMERY PRORATION MANAGER NEW MEXICO
OIL CONSERVATION COMMISSION=

2 1957 C101 A 2 43 1650 990 8 22 36 C101=

Handwritten signature

1957 OCT 3 AM 11:15

MAIN OFFICE OCC

NEW MEXICO OIL CONSERVATION COMMISSION
Santa Fe, New Mexico

Form C-101
Revised (12/1/55)

NOTICE OF INTENTION TO DRILL

Notice must be given to the District Office of the Oil Conservation Commission and approval obtained before drilling or recompletion begins. If changes in the proposed plan are considered advisable, a copy of this notice showing such changes will be returned to the sender. Submit this notice in QUINTUPLICATE. One copy will be returned following approval. See additional instructions in Rules and Regulations of the Commission. If State Land submit 6 Copies Attach Form C- 128 in triplicate to first 3 copies of form C-101

Fort Worth, Texas
(Place)

September 19, 1957
(Date)

OIL CONSERVATION COMMISSION
SANTA FE, NEW MEXICO

Gentlemen:

You are hereby notified that it is our intention to commence the Drilling of a well to be known as

TEXAS PACIFIC COAL AND OIL COMPANY

(Company or Operator)

State of New Mexico "A" Ac. 2

(Lease)

Well No. 43, in 320 The well is

(Unit)

located 1650 feet from the North line and 990 feet from the

East line of Section 8, T. 22-S, R. 36-E, NMPM.

(GIVE LOCATION FROM SECTION LINE) Jalmat gas Pool, Lea County

D	C	B	A
E	F	G	X H
L	K	J	I
M	N	O	P

If State Land the Oil and Gas Lease is No.

If patented land the owner is

Address

We propose to drill well with drilling equipment as follows: Rotary

The status of plugging bond is Required Bond on File

Drilling Contractor Will advise

We intend to complete this well in the Yates
formation at an approximate depth of 3,850 feet.

CASING PROGRAM

We propose to use the following strings of Casing and to cement them as indicated:

Size of Hole	Size of Casing	Weight per Foot	New or Second Hand	Depth	Sacks Cement
12-1/4"	8-5/8"	28#	New	300'	300 sacks
8-3/4"	5-1/2"	14#	New	4,000'	500 sacks

If changes in the above plans become advisable we will notify you immediately.

ADDITIONAL INFORMATION (If recompletion give full details of proposed plan of work.)

Approved, 19
Except as follows:

OIL CONSERVATION COMMISSION

Sincerely yours,

TEXAS PACIFIC COAL AND OIL COMPANY

(Company or Operator)

By

Position Manager of Production

Send Communications regarding well to

Name R. W. Hines

Address P.O. Box 2110, Fort Worth 1, Texas

By

NEW MEXICO OIL CONSERVATION COMMISSION
Well Location and Acreage Dedication Plat

Section A.

Date 9-18-1957

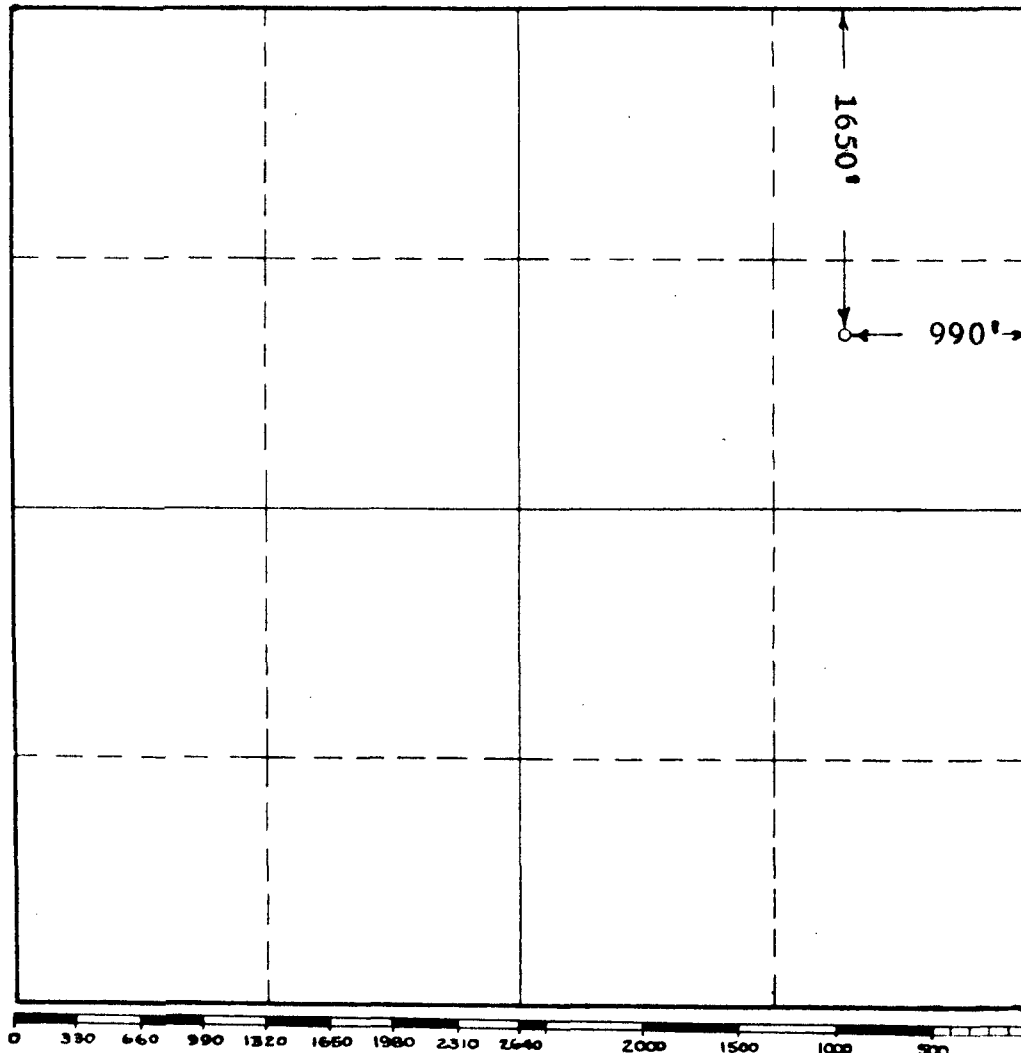
Operator Texas Pacific Coal & Oil Company State of New Mexico "A" Account 2
Well No. 43 Unit Letter H Section 8 Township 22 South Range 36 East NMPM
Located 990 Feet From East Line, 1650 Feet From North Line
County Lea G. L. Elevation _____ Dedicated Acreage 320 Acres
Name of Producing Formation Yates Pool Jalmat

1. Is the Operator the only owner* in the dedicated acreage outlined on the plat below?
Yes x No _____.
2. If the answer to question one is "no," have the interests of all the owners been consolidated by communitization agreement or otherwise? Yes _____ No _____. If answer is "yes," Type of Consolidation _____
3. If the answer to question two is "no," list all the owners and their respective interests below:

Owner

Land Description

Section B



This is to certify that the information in Section A above is true and complete to the best of my knowledge and belief.

TEXAS PACIFIC COAL & OIL CO.

(Operator)

B. W. Hunt
(Representative)

P.O. Box 2110, Fort Worth 1, Texas
Address

This is to certify that the well location shown on the plat in Section B was plotted from field notes of actual surveys made by me or under my supervision and that the same is true and correct to the best of my knowledge and belief.

Date Surveyed 9-18-1957

John W. West
Registered Professional
Engineer and/or Land Surveyor.

Certificate No. 676

(See instructions for completing this form on the reverse side)

NEW MEXICO
OIL CONSERVATION COMMISSION

Gas Well Plat

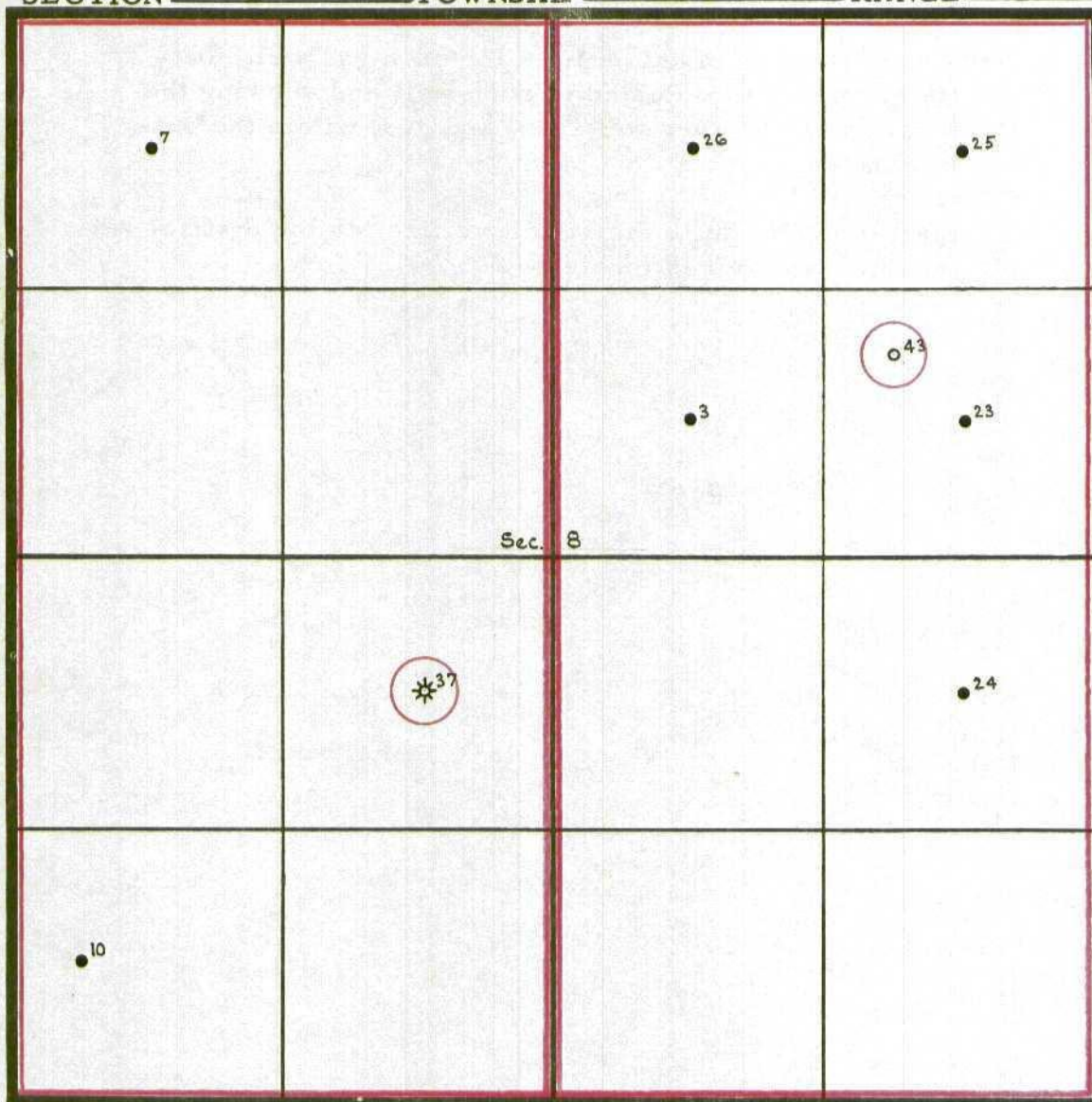
Date September 19, 1957

TEXAS PACIFIC COAL AND OIL CO. State of New Mexico "A" Ac. 2 43
Operator Lease Well No.

Name of Producing Formation Yates Pool Jalnet

No. Acres Dedicated to the Well 320

SECTION 8 TOWNSHIP 22-S RANGE 36-E



I hereby certify that the information given above is true and complete to the best of my knowledge.

Name R. W. Hines

Position Manager of Production

Representing TEXAS PACIFIC COAL & OIL CO.

Address P.O. Box 2110, Fort Worth 1, Texas


(over)

INSTRUCTIONS

1. Is this gas well a dual completion? Yes No
2. If the answer to Question 1 is Yes, are there any
other dually completed wells within the dedicated
acreage? Yes No

A separate plat must be filed for each gas well, outlining the area dedicated to such well and showing the location of all other wells (oil and gas) within the outlined area.

Mail in duplicate to the district office for the district in which the well is located.

T
21
ST
22
S

TEXAS PACIFIC COAL AND OIL COMPANY

FIELD OFFICE

January 17, 1958

PLEASE ADDRESS REPLY TO COMPANY AT

P. O. Box 1688
Hobbs, New Mexico


Oil Conservation Commission
P. O. Box 871
Santa Fe, New Mexico

Attn: Mr. Dan Nutter, Engineer

Dear Sir:

Attached are three (3) signed copies of the waiver from Gulf Oil Corporation, stating that they have no objections in Texas Pacific Coal & Oil Company forming a 320 acre non-standard gas proration unit for Texas Pacific's State of New Mexico "A" A/c-2, Well #43.

Sincerely,


Arthur M. Smith
District Engineer

AMS:ph

TEXAS PACIFIC COAL & OIL COMPANY

HOBBS, NEW MEXICO

January 10, 1958

New Mexico Oil Conservation Commission
P. O. Box 871
Santa Fe, New Mexico

Re: Waiver in granting
Texas Pacific Coal &
Oil Company a 320 acre
non-standard proration
unit in the Jalmat Gas
Pool, Lea County, New
Mexico

Gulf Oil Corporation has no objections in the granting of
a 320 acre non-standard gas proration unit for Texas Pacific
Coal & Oil Company State of New Mexico "A" 1/c-2, Well #43
which is located 1650 feet from the North line and 990 feet
from the East line of Section 8, Township 22 South, Range
36 East, Jalmat Field, Lea County, New Mexico.



Gulf Oil Corporation

W. A. SHELLSHEAR
DISTRICT MANAGER

TEXAS PACIFIC COAL & OIL COMPANY

HOBBS, NEW MEXICO

January 10, 1958

New Mexico Oil Conservation Commission
P. O. Box 871
Santa Fe, New Mexico

Re: Waiver in granting
Texas Pacific Coal &
Oil Company a 320 acre
non-standard proration
unit in the Jalmat Gas
Pool, Lea County, New
Mexico

Gulf Oil Corporation has no objections in the granting of
a 320 acre non-standard gas proration unit for Texas Pacific
Coal & Oil Company State of New Mexico "A" A/c-2, Well #43
which is located 1650 feet from the North line and 990 feet
from the East line of Section 8, Township 22 South, Range
36 East, Jalmat Field, Lea County, New Mexico.



Gulf Oil Corporation
W. A. SHELLSHORN
DISTRICT MANAGER

TEXAS PACIFIC COAL & OIL COMPANY

HOBBS, NEW MEXICO

January 10, 1958

New Mexico Oil Conservation Commission
P. O. Box 871
Santa Fe, New Mexico

Re: Waiver in granting
Texas Pacific Coal &
Oil Company a 320 acre
non-standard proration
unit in the Jalmat Gas
Pool, Lea County, New
Mexico

Gulf Oil Corporation has no objections in the granting of
a 320 acre non-standard gas proration unit for Texas Pacific
Coal & Oil Company State of New Mexico "A" A/c-2, Well #43
which is located 1650 feet from the North line and 990 feet
from the East line of Section 8, Township 22 South, Range
36 East, Jalmat Field, Lea County, New Mexico.



Gulf Oil Corporation
W. A. SHELLSHEAR
DISTRICT MANAGER