

*Log in  
of assign no.*

CONTINENTAL OIL COMPANY  
MAIN OFFICE OCC

Due Nov. 20

1958 OCT 20 AM 8:24

Roswell, New Mexico  
October 16, 1958

NSP-451

New Mexico Oil Conservation Commission  
Box 871  
Santa Fe, New Mexico

Attention: Mr. A. L. Porter, Jr.

Re: Continental Oil Company  
Application for 320-acre  
NSP Unit for its Farney  
A-5 No. 6 in Section 5,  
T-23S, R-36E, Jalmat Pool,  
Lea County, New Mexico.

Gentlemen:

Continental Oil Company respectfully requests administrative approval under the provisions of Rule 5 (b) of the Special Rules and Regulations for the Jalmat Gas Pool or Order No. R-520 for the formation of a 320-acre non-standard gas proration unit consisting of the S/2 of Section 5, Township 23 South, Range 36 East, for its Farney A-5 No. 6 well located 1980 feet from the south line and 1980 feet from the east line of Section 5, Township 23 South, Range 36 East, Lea County, New Mexico, in the Jalmat Gas Pool.

Continental Oil Company further requests that the 160-acre unit, consisting of the SE/4 of said Section 5, allocated to its Farney A-5 No. 2, as an exception under the provisions of Commission Order No. R-520, be cancelled. The Farney A-5 No. 2, located 660 feet from the east and 1980 feet from the south lines of Section 5, was originally completed as an oil well in 1937. In 1946 the well was recompleted in the Yates formation as a gas well. An attempt to restore production in mid-1957 was unsuccessful and the well is currently carried as a shut-in Jalmat gas well.

In support of this request, we should like to point out that the proposed unit conforms with the requirements of said Rule 5 (b) in all respects as follows:


1. Said proposed non-standard gas proration unit consists of contiguous quarter-quarter sections.
2. Said proposed non-standard gas proration unit lies wholly within a single governmental section.
3. The entire proposed non-standard gas proration unit may be reasonably presumed to be productive of gas.
4. The length or width of said unit does not exceed 5,280 feet.

5. Copies of this application have been furnished this date by registered mail to all offset operators and all operators within 1,500 feet of said well, as required by the provisions of said Rule 5 (b).

A plat is attached hereto showing to the best of our knowledge and belief the proposed unit, the location of the No. 6 well and other wells on the lease, offset wells and ownership thereof.

The granting of this application is in the interest of preventing waste and the protection of correlative rights.

In view of the facts set out herein, it is respectfully requested that the Commission enter an order approving the non-standard gas proration unit for Continental Oil Company's Farney A-5 No. 6 well as described above.

  
R. L. ADAMS  
Division Superintendent  
of Production  
New Mexico Division

STATE OF NEW MEXICO )  
COUNTY OF CHAVES ) ss

R. L. Adams, upon being duly sworn, deposes and says that he is the Division Superintendent of Production for Continental Oil Company, and as such is authorized to file the foregoing application, that he has read said application and knows the contents thereof, and that the statements made therein are true, as he is credibly informed and believes.

  
(Signature)

Subscribed and sworn to before me this 16 day of OCT.,  
1958.

My Commission expires:

2-2-61

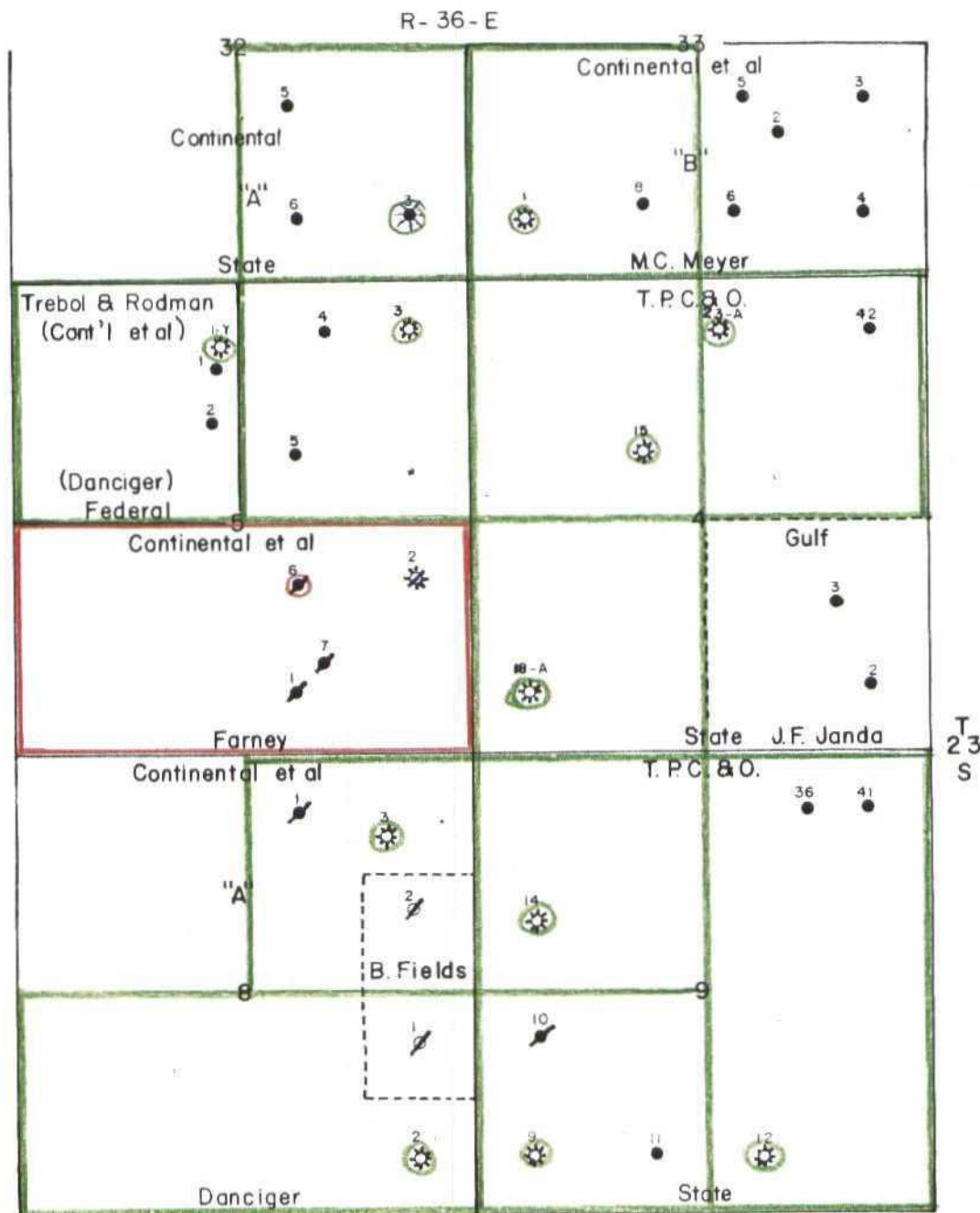
  
NOTARY PUBLIC

Copies to NMOCC - 3  
HLJ - 2  
JRP  
File

Copies by registered mail to:

Noel Rodman  
411 West 2nd Street  
P. O. Box 3826  
Odessa, Texas



Texas Pacific Coal & Oil Company  
P. O. Box 1688  
Hobbs, New Mexico




# CONTINENTAL OIL COMPANY LOCATION PLAT SCALE 1" = 2000

Eunice Dist. Office

Sept, 1958

Proposed Gas Unit Well   
Proposed Gas Unit 

Approved Gas Unit Well   
Approved Gas Unit 