

TEXACO
INC.

PETROLEUM PRODUCTS

DOMESTIC PRODUCING DEPARTMENT
MIDLAND DIVISION



P. O. Box 352
Midland, Texas

January 4, 1960

New Mexico Oil Conservation Commission
P. O. Box 871
Santa Fe, New Mexico

Re: Application of TEXACO Inc. for
approval of non-standard gas
proration unit, Eumont Gas Pool,
Lea County, New Mexico

Gentlemen:

TEXACO Inc. hereby makes application for approval of a 160-acre non-standard gas proration unit in the Eumont Gas Pool comprised of the NW/4 of Section 17, T-21-S, R-37-E, Lea County, New Mexico, and in support thereof states the following:

1. TEXACO Inc. is owner and operator of the Mittie Weatherly Lease comprising 160 acres covering the NW/4 of Section 17, T-21-S, R-37-E, Lea County, New Mexico, as shown on the attached plat and proposes that this quarter section be established as a 160-acre non-standard gas proration unit in the Eumont Gas Pool in accordance with Rule 5(b) of Order R-520 for the Eumont Gas Pool.

2. TEXACO Inc. is owner and operator of the Mittie Weatherly Well No. 4 located in Unit "E", 1980 feet from the north line and 660 feet from the west line of Section 17, T-21-S, R-37-E, Lea County, New Mexico. The well is currently being completed in the Eumont Gas Pool and this well will be used as the unit well.

3. The proposed non-standard gas proration unit will meet the requirements of Rule 5(b) of Order R-520, Eumont Gas Pool, as follows:


- (a) The unit consists of contiguous quarter-quarter sections.
- (b) The unit lies wholly within a governmental section.
- (c) The entire unit may reasonably be presumed to be production of gas.
- (d) The length or width of the unit does not exceed 5280 feet.

Handwritten: NSP 508
recd. Feb 7, 1960
(Waiting General)

- (e) By copy of this letter of application, all operators owning interests in the section in which the unit is located and all operators owning interests within 1500 feet of the unit well are notified by registered mail of the intent of TEXACO Inc. to form the proposed non-standard gas proration unit. (Addressee list on attached plat.)

Based upon the facts recited above, TEXACO Inc. respectfully requests that the New Mexico Oil Conservation Commission approve administratively the non-standard gas proration unit described above.

Yours very truly,



J. G. Blevins, Jr.
Assistant District Superintendent

LMF-MAB

cc: NMOCC, Hobbs
All offset operators


Attachment

STATE OF TEXAS)
COUNTY OF MIDLAND)

Before me, the undersigned authority, on this the 4 day of January, personally appeared J. G. Blevins, Jr. known to me to be the person whose name is subscribed to this instrument, who after being by me duly sworn on oath, states that he has knowledge of all the facts stated above and that the same is a true and correct statement of the facts therein recited.

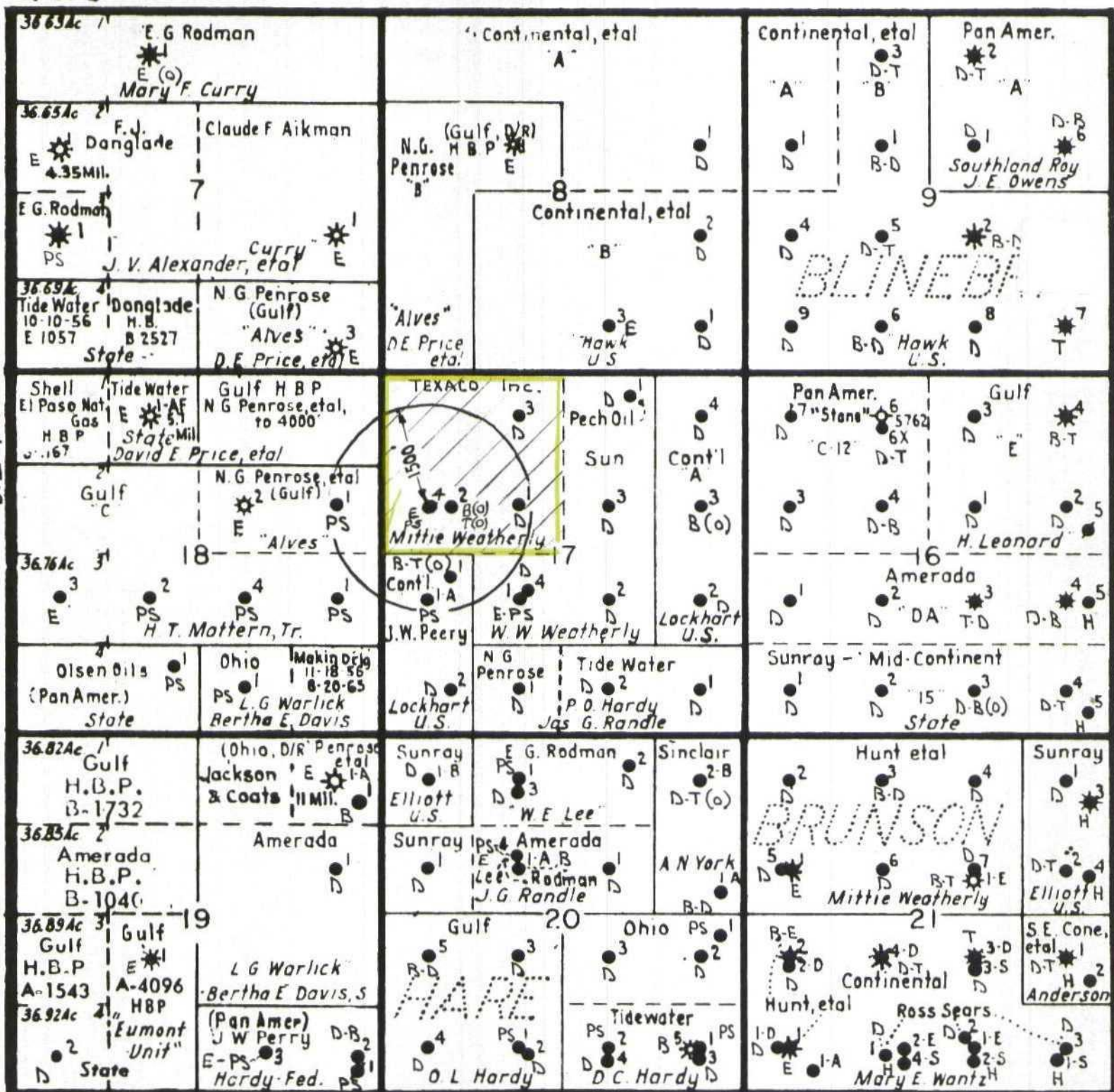

J. G. Blevins, Jr.

Subscribed and sworn to before me on this 4 day of January, 19 60


R. E. Johnson
Notary Public in and for Midland County,
Texas

My Commission Expires: 6-1-61

R-37-E



LEGEND

B—Blinebry Gas Pool
D—Drinkard pool
T(O)—Tubb Oil Pool
B(O)—Blinebry Oil Pool
E(O)—Eumont Oil Pool
T—Tubb Gas Pool
PS—Penrose-Skelly Pool
H—Hare Pool
E—Eumont Gas Pool

Lea County, New Mexico
Scale: 1" equals 2000'

OFFSET OPERATORS

Sun Oil Company-Box 1861-Midland, Texas
Continental Oil Company-Box 68-Eunice, New Mexico
J.W. Peery-Box 655-Odessa, Texas
Gulf Oil Corporation-Box 669-Roswell, New Mexico
N.G. Penrose Inc.-Box 988-Eunice, New Mexico
Pech Oil Company-310 Phillips Bldg.-Odessa, Texas