

OIL CONSERVATION COMMISSION

P. O. BOX 2088

SANTA FE NEW MEXICO 87501

October 9, 1975

C Atlantic Richfield Company
P. O. Box 1610
Midland, Texas 79701

Attention: Mr. J. L. Tweed

AMENDMENT
Administrative Order NSP-526

Gentlemen:

O Reference is made to your application for approval of a 320-acre non-standard gas proration unit in the Eumont Gas Pool consisting of the following acreage:

TOWNSHIP 22 SOUTH, RANGE 36 EAST, NMPM
Section 12: S/2

P It is understood that this unit is to be simultaneously dedicated to your State 157 "D" Well No. 7, located 330 feet from the South line and 2310 feet from the West line and your State 157 "D" Well No. 4, located 2310 feet from the South line and 990 feet from the East line, both in said Section 12.

Y By authority granted me under provisions of Order No. R-1670, as amended, you are hereby authorized to operate the above described acreage as a non-standard gas proration unit, with allowable to be assigned thereto in accordance with the pool rules, based upon the unit size of 320 acres.

Very truly yours,

JOE D. RAMEY,
Secretary-Director


JDR/JEK/dr

cc: Oil Conservation Commission - Hobbs
Oil & Gas Engineering Committee - Hobbs
State Land Office - Santa Fe
Proration Dept, OCC - Santa Fe

North American Producing Division
Permian District
Post Office Box 1610
Midland, Texas 79701
Telephone 915 682 8631



August 29, 1975



Mr. Joe D. Ramey
New Mexico Oil Conservation Commission
P. O. Box 2088
Santa Fe, New Mexico

Re: State 157-D
Simultaneous Dedication of Acreage
Eumont Gas Pool
Lea County, New Mexico
South/2 Section 12, T-22S, R-36E

NSP-526
Amended
104 D II
Due Oct 9

Dear Mr. Ramey:

Atlantic Richfield Company requests administrative approval to simultaneously dedicate the South/2 of Section 12, Township 22 South, Range 36 East, to the State 157-D No. 4 and No. 7 wells for Eumont gas production. We intend to abandon the Arrowhead Grayburg zone in the No. 4 well and recomplete to the Eumont Gas Zone. The No. 7 well is currently a Eumont Gas producer in a marginal 320-acre non-standard Eumont Gas Proration Unit composed of the acreage described above. The existing proration unit was established by the New Mexico Oil Conservation Commission per Administrative Order NSP-526, dated September 23, 1960. The unorthodox location of the No. 7 well was approved per Administrative Order NSL-227, dated September 22, 1960. This application qualifies for administrative approval under New Mexico Oil Conservation Commission Statewide Rule No. 104DII, and your consideration and approval is requested.

The well is located at an orthodox Arrowhead Grayburg location and qualifies for administrative approval of location which has been applied for under separate cover. Approval of this application is in the interest of conservation, will protect correlative rights, prevent economic waste, and allow for more complete recovery of Eumont gas reserves.

Attached is a map showing offset operators, a well location and dedication plat, and a list of offset operators. In addition, offset operators have been notified of and provided with this application as required by Statewide Rule No. 104.

Very truly yours,

J. L. Tweed

LCS/ugp

OFFSET OPERATORS
State 157-D Lease
South/2 Section 12, T-22S, R-36E
Lea County, New Mexico

Gulf Oil Company-U. S.
P. O. Box 1150
Midland, Texas 79701

Marathon Oil Company
P. O. Box 552
Midland, Texas 79701

Sohio Petroleum Company
P. O. Box 3000
Midland, Texas 79701

Texas Pacific Oil Company, Inc.
P. O. Box 4067
Midland, Texas 79701

NEW MEXICO OIL CONSERVATION COMMISSION
WELL LOCATION AND ACREAGE DEDICATION PLAT

Form C-102
Supersedes C-123
Effective 1-1-65

All distances must be from the outer boundaries of the Section.

| | | | | | |
|---|--|---------------------|----------------------|---------------------------------|---------------|
| Operator Atlantic Richfield Company | | | Lease State 157-D | | Well No. 7 |
| Unit Letter N | Section 12 | Township 22South | Range 36East | County Lea | |
| Actual Footage Location of Well: 330 feet from the South line and 2310 feet from the West line | | | | | |
| Ground Level Elev. 3482' | Producing Formation Seven Rivers, Queen | | Pool Eumont Gas | Dedicated Acreage: 320 Acres | |

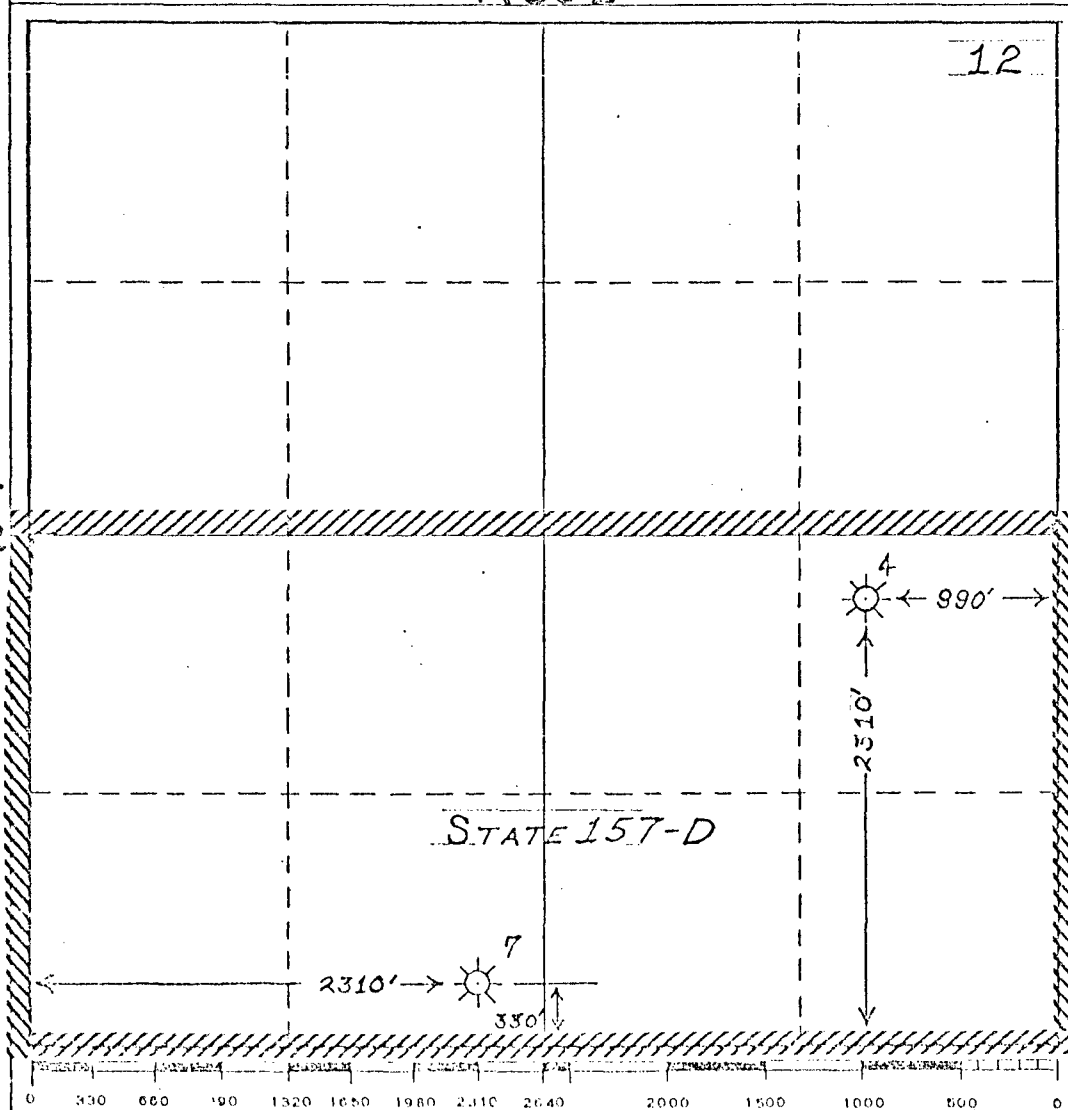
1. Outline the acreage dedicated to the subject well by colored pencil or hachure marks on the plat below.
2. If more than one lease is dedicated to the well, outline each and identify the ownership thereof (both as to working interest and royalty).
3. If more than one lease of different ownership is dedicated to the well, have the interests of all owners been consolidated by communitization, unitization, force-pooling, etc?

☐ Yes ☐ No If answer is "yes," type of consolidation _____

If answer is "no," list the owners and tract descriptions which have actually been consolidated. (Use reverse side of this form if necessary.) _____

No allowable will be assigned to the well until all interests have been consolidated (by communitization, unitization, forced-pooling, or otherwise) or until a non-standard unit, eliminating such interests, has been approved by the Commission.

R-36-E



CERTIFICATION

I hereby certify that the information contained herein is true and complete to the best of my knowledge and belief.

Name: *Louis C. Soileau IV*
Louis C. Soileau IV

Position
Operations Engineer

Company
Atlantic Richfield Co.

Date
August 28, 1975

I hereby certify that the well location shown on this plat was plotted from field notes of actual surveys made by me or under my supervision, and that the same is true and correct to the best of my knowledge and belief.

Date Surveyed

Registered Professional Engineer and/or Land Surveyor

Certificate No.

NEW MEXICO OIL CONSERVATION COMMISSION
WELL LOCATION AND ACREAGE DEDICATION PLAT

Form C-102
Supersedes C-122
Effective 1-1-65

All distances must be from the outer boundaries of the Section.

| | | | | | |
|---|---|----------------------------|-----------------------------|--|----------------------|
| Operator Atlantic Richfield Company | | | Lease State 157-D | | Well No. 4 |
| Unit Letter I | Section 12 | Township 22South | Range 36East | County Lea | |
| Actual Footage Location of Well: 2310 feet from the South line and 990 feet from the East line | | | | | |
| Ground Level Elev. 3450' | Producing Formation Seven Rivers, Queen | | Pool Eumont Gas | Dedicated Acreage: 320 Acres | |

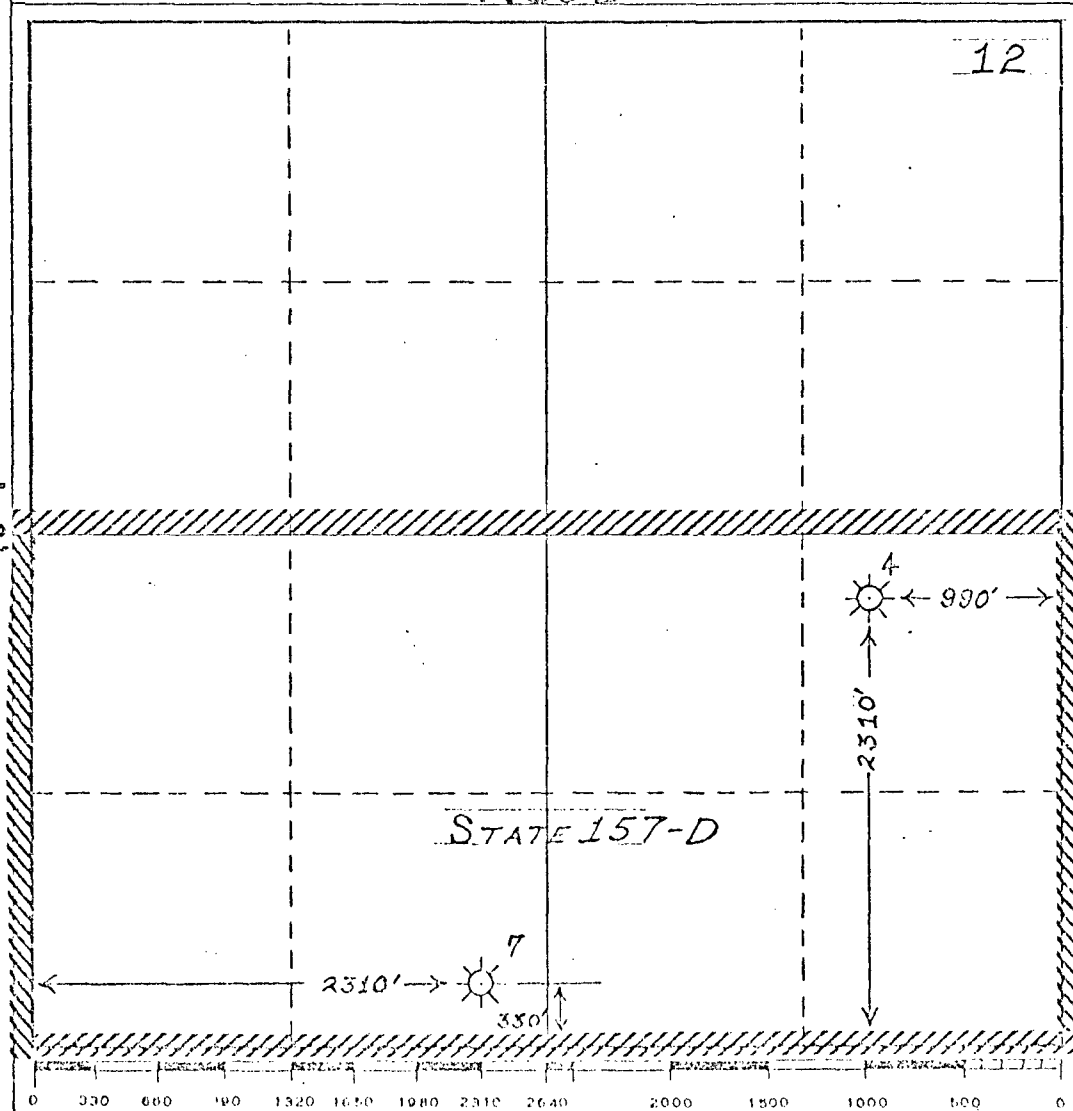
1. Outline the acreage dedicated to the subject well by colored pencil or hachure marks on the plat below.
2. If more than one lease is dedicated to the well, outline each and identify the ownership thereof (both as to working interest and royalty).
3. If more than one lease of different ownership is dedicated to the well, have the interests of all owners been consolidated by communitization, unitization, force-pooling, etc?

☐ Yes ☐ No If answer is "yes," type of consolidation _____

If answer is "no," list the owners and tract descriptions which have actually been consolidated. (Use reverse side of this form if necessary.) _____

No allowable will be assigned to the well until all interests have been consolidated (by communitization, unitization, forced-pooling, or otherwise) or until a non-standard unit, eliminating such interests, has been approved by the Commission.

R-36-E



CERTIFICATION

I hereby certify that the information contained herein is true and complete to the best of my knowledge and belief.

Name *Louis J. Soileau IV*
Louis J. Soileau IV

Position

Operations Engineer

Company

Atlantic Richfield Co.

Date

August 28, 1975

I hereby certify that the well location shown on this plat was plotted from field notes of actual surveys made by me or under my supervision, and that the same is true and correct to the best of my knowledge and belief.

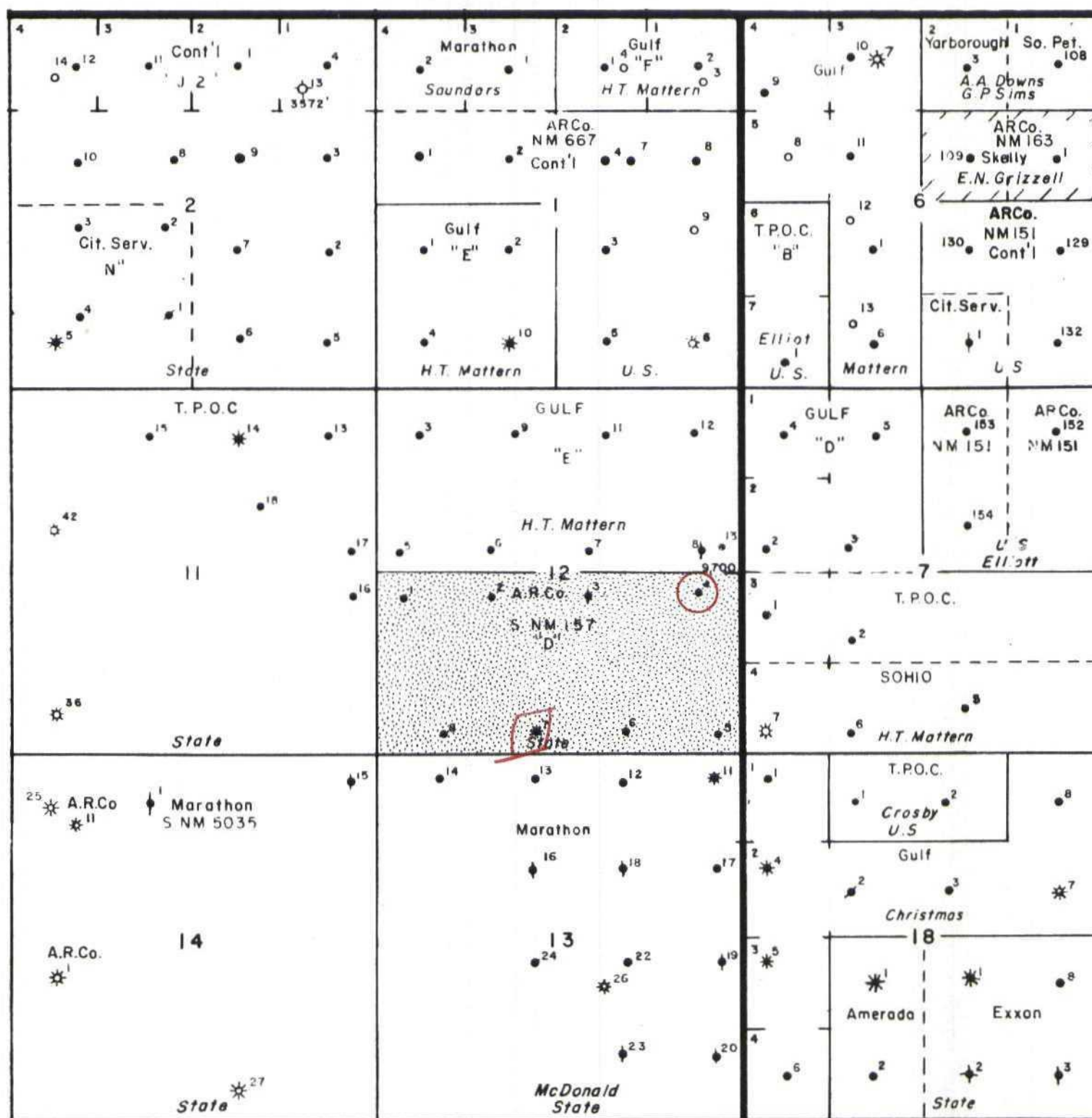
Date Surveyed

Registered Professional Engineer and/or Land Surveyor

Certificate No.

R-36-E

R-37-E

T
22
ST
22
S

R-36-E

R-37-E

PROPOSED RECOMPLETION



Atlantic Richfield Company

North American Producing Division
Permian District Midland, Texas

STATE 157-D LEASE
EUMONT GAS POOL
LEA CO., NEW MEXICO

| | | |
|---------------|------------|------|
| By L. SOILEAU | Drawn By | Date |
| Date | Revised By | Date |
| Dept | Dwg No | |