



STATE OF NEW MEXICO
ENERGY, MINERALS AND NATURAL RESOURCES DEPARTMENT
OIL CONSERVATION DIVISION



BRUCE KING
GOVERNOR

ANITA LOCKWOOD
CABINET SECRETARY

November 16, 1992

POST OFFICE BOX 2088
STATE LAND OFFICE BUILDING
SANTA FE, NEW MEXICO 87504
(505) 827-5800

ARCO Oil and Gas Corporation
P.O. Box 1610
Midland, TX 79702

Attention: Kevin D. Renfro

Administrative Order NSL-3192(SD)

Dear Mr. Renfro:

Reference is made to your application dated September 24, 1992, for an unorthodox Eumont gas well location in an existing non-standard 320-acre gas spacing and proration unit (GPU) for said Eumont Gas Pool comprising the S/2 of Section 12, Township 22 South, Range 37 East, NMPM, Lea County, New Mexico. Said GPU was authorized by Division Order NSP-526, dated September 23, 1960 and had dedicated thereon the State 157-D Well No. 7 located in Unit N of said Section 12.

On October 9, 1975, Division Order NSP-526 was amended to include the State 157-D Well No. 4 which was recompleted to the GPU from the Arrowhead Grayburg Pool and located at a previously approved unorthodox gas well location (Division Administrative Order NSL-723, as amended and dated October 6, 1975) 2310 feet from the South line and 990 feet from the East line (Unit I) of said Section 12.

By authority granted me under the provisions of Rule 2(c) of the Special Rules and Regulations for the Eumont Gas Pool, as promulgated by Division Order No. R-8170 as amended, the following described well, to be recompleted from the Drinkard Pool and located at an unorthodox gas well location, is hereby approved:

*State 157-D Well No. 15
660' FSL & 940' FWL (Unit M).*

Administrative Order NSL-3192(SD)

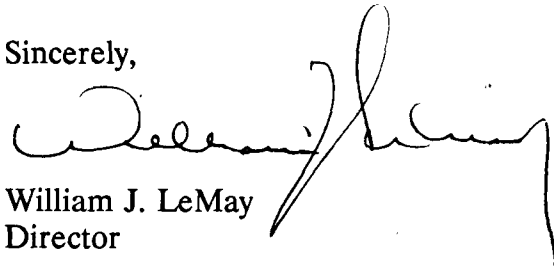
ARCO Oil and Gas Company

November 16, 1992

Page 2

Also, you are hereby authorized to simultaneously dedicate Eumont Gas production from the No. 15 with the Well Nos. 4 and 7. Furthermore, you are hereby permitted to produce the allowable assigned the subject GPU from all of the above-mentioned wells in any proportion.

Sincerely,



William J. LeMay
Director

WJL/MES/ag

cc: Oil Conservation Division - Hobbs
NM State Land Office - Santa Fe
File: NSL-723

NSP-526

NSP-526



STATE OF NEW MEXICO
ENERGY, MINERALS AND NATURAL RESOURCES DEPARTMENT
OIL CONSERVATION DIVISION



BRUCE KING
GOVERNOR

ANITA LOCKWOOD
CABINET SECRETARY

November 30, 1992

POST OFFICE BOX 2088
STATE LAND OFFICE BUILDING
SANTA FE, NEW MEXICO 87504
(505) 827-5800

ARCO Oil and Gas Corporation
P.O. Box 1610
Midland, TX 79702

Attention: Kevin D. Renfro

Corrected Administrative Order NSL-3192(SD)

Dear Mr. Renfro:

Reference is made to your application dated September 24, 1992, for an unorthodox Eumont gas well location in an existing non-standard 320-acre gas spacing and proration unit (GPU) for said Eumont Gas Pool comprising the S/2 of Section 12, Township 22 South, Range 36 East, NMPM, Lea County, New Mexico. Said GPU was authorized by Division Order NSP-526, dated September 23, 1960 and had dedicated thereon the State 157-D Well No. 7 located in Unit N of said Section 12.

On October 9, 1975, Division Order NSP-526 was amended to include the State 157-D Well No. 4 which was recompleted to the GPU from the Arrowhead Grayburg Pool and located at a previously approved unorthodox gas well location (Division Administrative Order NSL-723, as amended and dated October 6, 1975) 2310 feet from the South line and 990 feet from the East line (Unit I) of said Section 12.

By authority granted me under the provisions of Rule 2(c) of the Special Rules and Regulations for the Eumont Gas Pool, as promulgated by Division Order No. R-8170 as amended, the following described well, to be recompleted from the Drinkard Pool and located at an unorthodox gas well location, is hereby approved:

*State 157-D Well No. 15
660' FSL & 940' FWL (Unit M).*

Corrected Administrative Order NSL-3192(SD)


ARCO Oil and Gas Company

November 30, 1992

Page 2

Also, you are hereby authorized to simultaneously dedicate Eumont Gas production from the No. 15 with the Well Nos. 4 and 7. Furthermore, you are hereby permitted to produce the allowable assigned the subject GPU from all of the above-mentioned wells in any proportion.

Sincerely,



William J. LeMay
Director

WJL/MES/ag

cc: Oil Conservation Division - Hobbs
NM State Land Office - Santa Fe
File: NSL-723
NSP-526



STATE OF NEW MEXICO
ENERGY, MINERALS AND NATURAL RESOURCES DEPARTMENT
OIL CONSERVATION DIVISION



BRUCE KING
GOVERNOR

ANITA LOCKWOOD
CABINET SECRETARY

May 27, 1993

POST OFFICE BOX 2088
STATE LAND OFFICE BUILDING
SANTA FE, NEW MEXICO 87504
(505) 827-5800

ARCO Oil and Gas Corporation
P.O. Box 1610
Midland, TX 79702

Attention: David K. Newell

Administrative Order NSL-3192-A(SD)

Dear Mr. Newell:

Reference is made to your application dated March 18, 1993 for an unorthodox Eumont gas well location in an existing non-standard 320-acre gas spacing and proration unit (GPU) for said Eumont Gas Pool comprising the S/2 of Section 12, Township 22 South, Range 36 East, NMPM, Lea County, New Mexico. Said GPU was authorized by Division Order NSP-526, dated September 23, 1960 and had dedicated thereon the State 157-D Well No. 7 located in Unit N of said Section 12.

On October 9, 1975, Division Order NSP-526 was amended to include the State 157-D Well No. 4 which was recomplected to the GPU from the Arrowhead Grayburg Pool and located at a previously approved unorthodox gas well location (Division Administrative Order NSL-723, as amended and dated October 6, 1975) 2310 feet from the South line and 990 feet from the East line (Unit I) of said Section 12.

By Division Order NSL-3192(SD), dated November 16, 1992 and corrected November 30, 1992, an additional well, the State 157-D Well No. 15 located in Unit M at an unorthodox gas well location 660 feet from the South line and 940 feet from the West line of said Section 12, was included in the 320-acre Eumont spacing unit.

By authority granted me under the provisions of Rule 2(c) of the Special Rules and Regulations for the Eumont Gas Pool, as promulgated by Division Order No. R-8170, as amended, the following described well, to be recomplected from the Drinkard Pool and located at an unorthodox gas well location, is hereby approved:

*State 157-D Well No. 9
660' FSL & 330' FEL (Unit P).*

Administrative Order NSL-3192-A(SD)


ARCO Oil and Gas Company

May 27, 1993

Page 2

Also, you are hereby authorized to simultaneously dedicate Eumont Gas production from the No. 9 with the Well Nos. 4, 7 and 15. Furthermore, you are hereby permitted to produce the allowable assigned the subject GPU from all of the above-mentioned wells in any proportion.

Sincerely,



William J. LeMay
Director

WJL/MES/amg

cc: Oil Conservation Division - Hobbs
NM State Land Office - Santa Fe
File: NSL-723
NSL-3192(SD)
~~NSP-526~~

State of New Mexico
ENERGY, MINERALS and NATURAL RESOURCES DEPARTMENT
Santa Fe, New Mexico 87505



OIL CONSERVATION DIVISION



January 12, 1995

ARCO Oil and Gas Corporation
P.O. Box 1610
Midland, TX 79702

Attention: David K. Newell

Administrative Order NSL-3192-B(SD)

Dear Mr. Newell:

Reference is made to your application dated December 13, 1994 for an unorthodox Eumont gas well location in an existing non-standard 320-acre gas spacing and proration unit (GPU) for said Eumont Gas Pool comprising the S/2 of Section 12, Township 22 South, Range 36 East, NMPM, Lea County, New Mexico. Said GPU was authorized by Division Administrative Order NSP-526, dated September 23, 1960 and had dedicated thereon the State 157-D Well No. 7 (API No. 30-025-08895) located in Unit N of said Section 12.

On October 9, 1975, Division Administrative Order NSP-526 was amended to include the State 157-D Well No. 4 (API No. 30-025-08885) which was recomplected to the GPU from the Arrowhead Grayburg Pool and located at a previously approved unorthodox gas well location (Division Administrative Order NSL-723, as amended and dated October 6, 1975) 2310 feet from the South line and 990 feet from the East line (Unit I) of said Section 12.

By Division Administrative Order NSL-3192(SD), dated November 16, 1992 and corrected November 30, 1992, an additional well, the State 157-D Well No. 15 (API No. 30-025-26628) located in Unit M at an unorthodox gas well location 660 feet from the South line and 940 feet from the West line of said Section 12, was included in the 320-acre Eumont spacing unit.

By Division Administrative Order NSL-3192-A(SD), dated May 27, 1993, a fourth well, the State 157-D Well No. 9 (API No. 30-025-26146) located at an unorthodox gas well location 660 feet from the South line and 330 feet from the East line (Unit P) of said Section 12, was included in the subject GPU.

VILLAGRA BUILDING - 408 Gallateo

Forestry and Resources Conservation Division
P.O. Box 1948 87504-1948
827-5830

Park and Recreation Division
P.O. Box 1147 87504-1147
827-7465

2040 South Pacheco

Office of the Secretary
827-5950

Administrative Services
827-5925

Energy Conservation & Management
827-5900

Mining and Minerals
827-5970

Oil Conservation
827-7131


Administrative Order NSL-3192-B(SD)
ARCO Oil and Gas Corporation
January 12, 1995
Page 2

By authority granted me under the provisions of Rule 2(c) of the Special Rules and Regulations for the Eumont Gas Pool, as promulgated by Division Order No. R-8170, as amended, the following described well, to be recompleted from the Drinkard Pool and located at an unorthodox gas well location, is hereby approved:

*State 157-D Well No. 13
1980' FSL & 330' FEL (Unit I)
API No. 30-025-26624*

Also, you are hereby authorized to simultaneously dedicate Eumont Gas production from the State 157-D Well No. 13 with the Nos. 4, 7, 9, and 15. Furthermore, you are hereby permitted to produce the allowable assigned the subject GPU from all of the above-mentioned wells in any proportion.

Sincerely,



William J. LeMay
Director

WJL/MES/kv

cc: Oil Conservation Division - Hobbs
NM State Land Office - Santa Fe
File: NSL-723
NSL-3192(SD)
~~NSP-526~~
NSL-3192-A(SD)