

*Rec. date
Oct 13*

October 11, 1960

*NSP - 536
(Waiting Permit)
due Nov 13, 1960*

Secretary-Director
New Mexico Oil Conservation Commission
Post Office Box 871
Santa Fe, New Mexico

Subject: Las Cruces Land Office 054665(b)
Myers Permit
Myers B #1

Gentlemen:

Attached you will find an application for an unorthodox location covering the acreage that was formerly dedicated to this well, Myers B #1, Unit letter F.

On February 15, 1960, the United States Geological Survey approved form 9-331a to deepen this well to the Queens section to TD of 3700'. We ran 5" OD from 2800' to 3700'. You have since changed the qualification of this well from a Jalmat gas well to a Langlie-Mattix oil well.

Thanking you in advance, we are

Yours very truly,

OLSEN OILS, INCORPORATED

Johannie French
Johannie French
Drilling Superintendent

JF/ce

cc: R. Olsen
Miss Renegar

NEW MEXICO OIL CONSERVATION COMMISSION
WELL LOCATION AND ACREAGE DEDICATION PLAT

FORM C-128
Revised 5/1/57

SEE INSTRUCTIONS FOR COMPLETING THIS FORM ON THE REVERSE SIDE

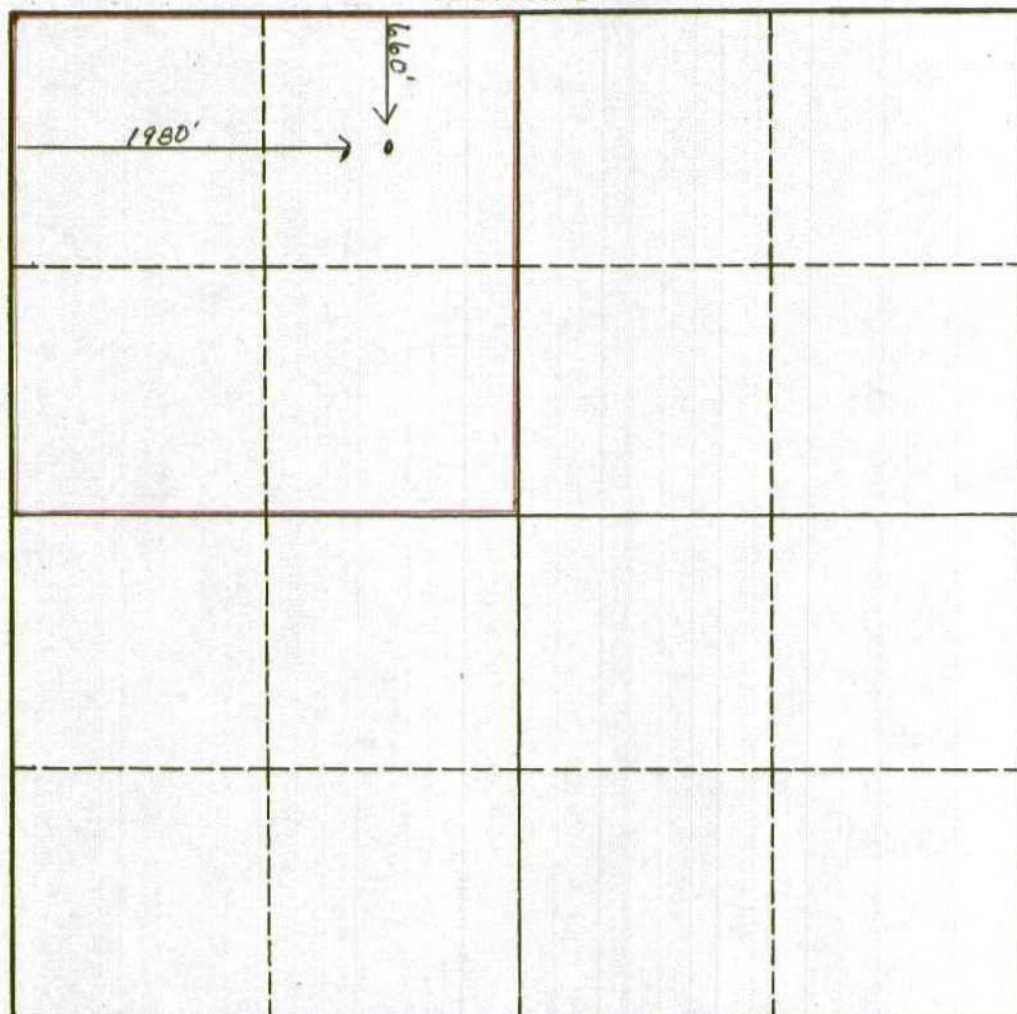
SECTION A

Operator Olsen Oils, Inc.			Lease Myers B		Well No. 3
Unit Letter C	Section 13	Township 24S	Range 36E	County Lea	
Actual Footage Location of Well: 660' feet from the N line and 1980' feet from the W line					
Ground Level Elev. 3325.6	Producing Formation Yates		Pool Jalmat	Dedicated Acreage: 160 Acres	

1. Is the Operator the only owner in the dedicated acreage outlined on the plat below? YES ☒ NO ____ . ("Owner" means the person who has the right to drill into and to produce from any pool and to appropriate the production either for himself or for himself and another. (65-3-29 (e) NMSA 1935 Comp.)
2. If the answer to question one is "no," have the interests of all the owners been consolidated by communitization agreement or otherwise? YES ____ NO ____ . If answer is "yes," Type of Consolidation _____
3. If the answer to question two is "no," list all the owners and their respective interests below:

Owner	Land Description

SECTION B



CERTIFICATION

I hereby certify that the information in SECTION A above is true and complete to the best of my knowledge and belief.

Name _____
 Position _____
Drlg. Supt.
 Company _____
Olsen Oils, Inc.
 Date _____
October 11, 1960

I hereby certify that the well location shown on the plat in SECTION B was plotted from field notes of actual surveys made by me or under my supervision, and that the same is true and correct to the best of my knowledge and belief.

Date Surveyed _____
August 1, 1960
 Registered Professional Engineer and/or Land Surveyor

John W. West
 Certificate No.
NM-PE & LSP #676

0 330 660 990 1320 1650 1980 2310 2640 2000 1500 1000 500 0

OLSEN OILS, INC.

BOX 691

JAL, NEW MEXICO

October 10, 1960

Secretary-Director
New Mexico Oil Conservation Commission
Post Office Box 871
Santa Fe, New Mexico

Subject: Las Cruces Land Office 054665(⁶/₈)
Myers Permit

Gentlemen:

Olsen Oils, Incorporated requests approval for an unorthodox proration unit of 160 acres on this proposed Myers B #3 lease located 660' from north line, 1980' east of the west line of Section 13, Township 24S, Range 36E in Lea County, New Mexico. The subject well is to be dual completed in Yates gas zone and the Queens oil zone.


Olsen Oils, Incorporated warrants that the non standard gas proration unit consists of a continuous quarter section lying wholly within the section and further warrants that the non standard gas proration unit is productive of gas and that the width and length of said unit does not exceed 2640'.

By copy of this letter all offset operators within Section 13 and within 1500' of this well have been notified of the companies request for an unorthodox proration unit.

Thanking you in advance, we are

Yours very truly,

OLSEN OILS, INCORPORATED



Johnnie French
Drilling Supt.

JF/ce

cc: R. Olsen
Miss Renegar
Western Natural Gas, 823 Midland Tower, Midland, Texas
Skelly Oil Company, Box 1650, Tulsa, Oklahoma
Producing Properties, Inc., 35th Floor Sunline Center, Dallas, Tex
New Mexico Oil Conservation Commission, Hobbs, New Mexico

OLSEN OILS, INC.

MAIN OFFICE 800

BOX 691

JAL. NEW MEXICO

1000 OCT 13 AM 9:32

October 11, 1960

Secretary-Director
New Mexico Oil Conservation Commission
Post Office Box 871
Santa Fe, New Mexico

Subject: Las Cruces Land Office 054665(b)
Myers Permit
Myers B #1

Gentlemen:


Attached you will find an application for an unorthodox location covering the acreage that was formerly dedicated to this well, Myers B #1, Unit letter F.

On February 15, 1960, the United States Geological Survey approved form 9-331a to deepen this well to the Queens section to TD of 3700'. We ran 5" OD from 2800' to 3700'. You have since changed the qualification of this well from a Jalmat gas well to a Langlie-Mattix oil well.

Thanking you in advance, we are

Yours very truly,

OLSEN OILS, INCORPORATED


Johnnie French
Drilling Superintendent

JF/ce

cc: R. Olsen
Miss Renegar

OIL CONSERVATION COMMISSION

1960 OCT 20 AM 8 11

BOX 2045

HOBBS, NEW MEXICO

DATE Oct. 18, 1960

OIL CONSERVATION COMMISSION
BOX 871
SANTA FE, NEW MEXICO

Re: Proposed NSP 536

Proposed NSL _____

Proposed NFC. _____

Proposed DC _____

Gentlemen:

I have examined the application dated _____
for the Olsen Oils, Inc. Myers B #3 13-24-36
Operator Lease and Well No. S-T-R

and my recommendations are as follows:

O.K. --- E.F.E.

O.K. --- J.W.R.

Yours very truly,

~~OIL CONSERVATION COMMISSION~~