

OIL CONSERVATION COMMISSION

P. O. BOX 2088

SANTA FE, NEW MEXICO 87501

LEGAL DIVISION

PHONE 827-2741

September 26, 1967

C

O

P

Y

Tidewater Oil Company
P. O. Box 249
Hobbs, New Mexico 88240

Attention: Mr. C. L. Wade

Re: Administrative Approval for Assign-
ment of a Standard Gas Proration Unit
(Eumont Gas) to Tidewater's State "J"
Well No. 4, Lea County, New Mexico

Gentlemen:

The above application will be considered as an application for administrative approval for a non-standard proration unit in the Eumont Gas Pool.

Please furnish the Commission with waivers from all operators owning interests outside the non-standard proration unit but in the same section in which the unit is located and all operators owning interests in acreage offsetting the non-standard unit or proof of the fact that said operators were notified of the intent to form such non-standard gas proration unit.

Very truly yours,

GEORGE M. HATCH
Attorney

GMH/esr



P. O. Box 249
Hobbs, New Mexico 88240

September 21, 1967

Handwritten: HWA, 10/5/67, issue upon receipt of the commission's decision, 7 days before it is made final.

New Mexico Oil Conservation Commission
P. O. Box 2088
Santa Fe, New Mexico 87501

Gentlemen:

Re: Administrative Approval for Assignment of a Standard Gas Proration Unit (Eumont Gas) to Tidewater's State "J" No. 4, Lea Co., New Mexico

Tidewater Oil Company's State "J" Lease contains 160 acres being the NW/4 of Section 17, T-19-S, R-37-E. At the present time, this acreage is dedicated to State "J" Well No. 3 as a standard gas proration unit in a designated gas pool for the production of Eumont Gas.

Well No. 3 is a dual, producing Monument oil through tubing and Eumont gas through the annulus. The gas was being used to gas lift the Monument oil but now the gas pressure is insufficient for gas lifting.

Well No. 4 was producing from the Monument formation, but has recently watered out.

We propose to (1) squeeze the Eumont gas perforations in Well No. 3 so that the Monument oil zone can be rod pumped with anchored tubing rather than under a packer and, (2) plug off the Monument zone in Well No. 4 and open the Eumont gas zone.

Tidewater respectfully requests that the existing standard gas proration unit dedicated to Tidewater's State "J" No. 3 be transferred to Tidewater's State "J" No. 4.

Well Location and Acreage Dedication Plats are attached.

Very truly yours,

TIDEWATER OIL COMPANY

C. L. Wade
C. L. Wade
Area Superintendent

WCS/acm

cc: Tidewater Oil Company
Midland, Texas

67 SEP 25 AM 10 51

**NEW MEXICO OIL CONSERVATION COMMISSION
WELL LOCATION AND ACREAGE DEDICATION PLAT**

Form C-102
Supersedes C-128
Effective 1-1-65

All distances must be from the outer boundaries of the Section.

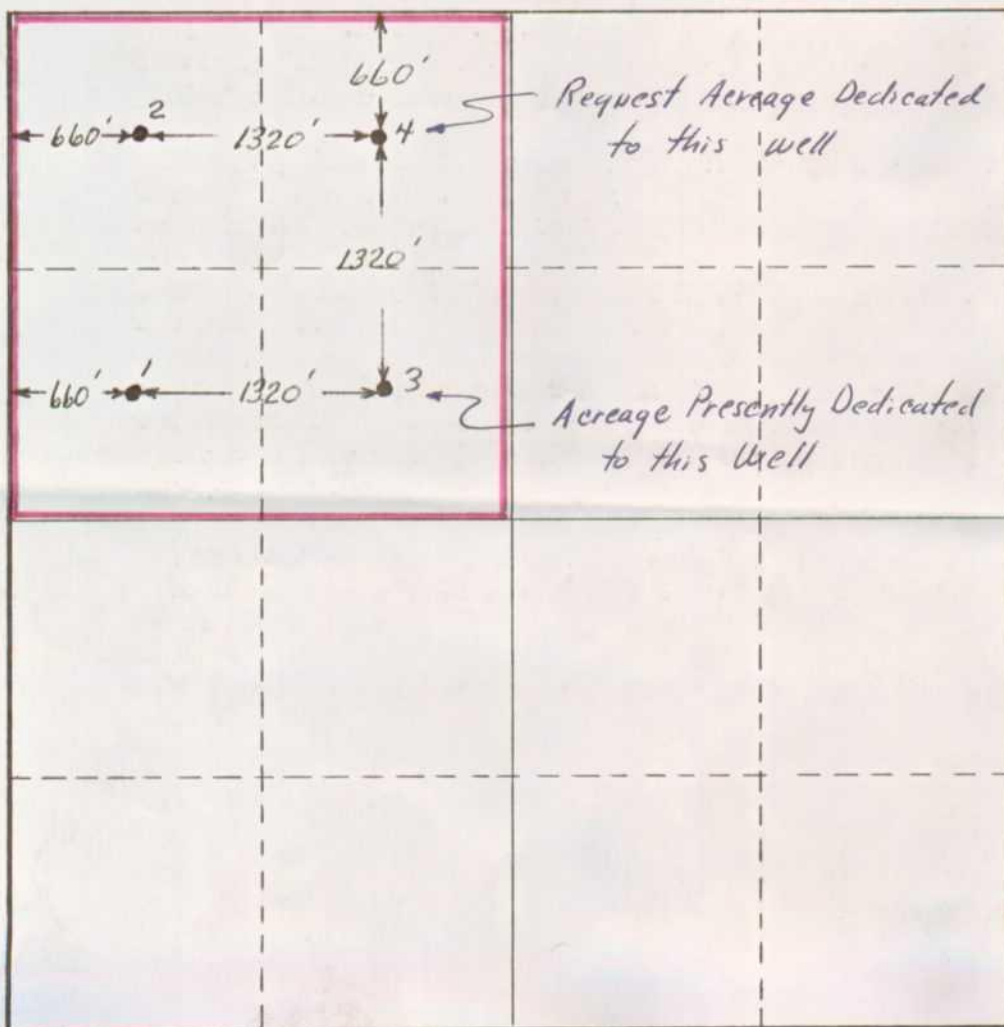
Operator Tidewater Oil Company			Lease State "J"		Well No. 4
Unit Letter C	Section 17	Township 19-S	Range 37-E	County Lea	
Actual Footage Location of Well: 660 feet from the North line and 1980 feet from the West line					
Ground Level Elev. 3705	Producing Formation Queens		Pool Eumont		Dedicated Acreage: 160 Acres

1. Outline the acreage dedicated to the subject well by colored pencil or hachure marks on the plat below.
2. If more than one lease is dedicated to the well, outline each and identify the ownership thereof (both as to working interest and royalty).
3. If more than one lease of different ownership is dedicated to the well, have the interests of all owners been consolidated by communitization, unitization, force-pooling, etc?

☐ Yes ☐ No If answer is "yes," type of consolidation _____

If answer is "no," list the owners and tract descriptions which have actually been consolidated. (Use reverse side of this form if necessary.) _____

No allowable will be assigned to the well until all interests have been consolidated (by communitization, unitization, forced-pooling, or otherwise) or until a non-standard unit, eliminating such interests, has been approved by the Commission.



CERTIFICATION

I hereby certify that the information contained herein is true and complete to the best of my knowledge and belief.

Name
C. L. Wade C.L. Wade

Position
Area Superintendent

Company
Tidewater Oil Company

Date
Sept. 21, 1967


I hereby certify that the well location shown on this plat was plotted from field notes of actual surveys made by me or under my supervision, and that the same is true and correct to the best of my knowledge and belief.

67 SEP 25 AM 8 5

Date Surveyed

Registered Professional Engineer and/or Land Surveyor

Certificate No.



NSP-789
K-59-3
P. O. Box 249
Hobbs, New Mexico 88240

Effective October 1, 1967
TIDEWATER OIL COMPANY
Merged Into
GETTY OIL COMPANY

October 3, 1967

Texaco, Inc.
P. O. Box 728
Hobbs, New Mexico 88240

Re: Administrative Approval for Assign-
ment of a Standard Gas Proration Unit
(Esmont Gas) to Getty's State "J" No.
4, Unit C, Sec. 17, T-19-S, R-37-E,
Lea County, New Mexico

Gentlemen:

Please find attached Getty's reference application to the New Mexico Oil Conservation Commission. The Commission is considering this as an application for administrative approval for a non-standard proration unit in the Esmont Gas Pool.

In order to facilitate action on this application, it would be appreciated if you would sign the attached waiver and forward at your earliest convenience to the New Mexico Oil Conservation Commission in Santa Fe. A stamped addressed envelope is provided.

Very truly yours,

GETTY OIL COMPANY

C. L. Wade
C. L. Wade
Area Superintendent

WCS/acm

Attachments (3)

cc: Mr. George M. Hatch ✓
New Mexico Oil Conservation Commission
P. O. Box 2088
Santa Fe, New Mexico

Mr. R. H. Coe
Getty Oil Company
Midland, Texas

67 OCT 4 AM 8 37

P. O. Box 249
Hobbs, New Mexico 88240

Effective October 1, 1967
TIDEWATER OIL COMPANY
Merged Into
GETTY OIL COMPANY

October 3, 1967

Gulf Oil Corporation
P. O. Box 670
Hobbs, New Mexico 88240

Re: Administrative Approval for Assign-
ment of a Standard Gas Proration Unit
(Eumont Gas) to Getty's State "J" No.
4, Unit C, Sec. 17, T-19-S, R-37-E,
Lea County, New Mexico

Gentlemen:

Please find attached Getty's reference application to the New Mexico Oil Conservation Commission. The Commission is considering this as an application for administrative approval for a non-standard proration unit in the Eumont Gas Pool.

In order to facilitate action on this application, it would be appreciated if you would sign the attached waiver and forward at your earliest convenience to the New Mexico Oil Conservation Commission in Santa Fe. A stamped addressed envelope is provided.

Very truly yours,

GETTY OIL COMPANY

C. L. Wade
Area Superintendent

WCS/acm

Attachments (3)

cc: Mr. George M. Hatch
New Mexico Oil Conservation Commission
P. O. Box 2088
Santa Fe, New Mexico

Mr. R. H. Coe
Getty Oil Company
Midland, Texas

P. O. Box 249
Hobbs, New Mexico 88240

Effective October 1, 1967
TIDEWATER OIL COMPANY
Merged Into
GETTY OIL COMPANY

October 3, 1967

Continental Oil Co.
P. O. Box 460
Hobbs, New Mexico 88240

Re: Administrative Approval for Assign-
ment of a Standard Gas Proration Unit
(Eumont Gas) to Getty's State "J" No.
4, Unit C, Sec. 17, T-19-S, R-37-E,
Lea County, New Mexico

Gentlemen:

Please find attached Getty's reference application to the New Mexico Oil Conservation Commission. The Commission is considering this as an application for administrative approval for a non-standard proration unit in the Eumont Gas Pool.

In order to facilitate action on this application, it would be appreciated if you would sign the attached waiver and forward at your earliest convenience to the New Mexico Oil Conservation Commission in Santa Fe. A stamped addressed envelope is provided.

Very truly yours,

GETTY OIL COMPANY

C. L. Wade
Area Superintendent

WCS/acm

Attachments (3)

cc: Mr. George M. Hatch
New Mexico Oil Conservation Commission
P. O. Box 2088
Santa Fe, New Mexico

Mr. R. H. Coe
Getty Oil Company
Midland, Texas

P. O. Box 249
Hobbs, New Mexico 88240

Effective October 1, 1967
TIDEWATER OIL COMPANY
Merged Into
GETTY OIL COMPANY

COPY

PLACE: _____

DATE: _____

TO:

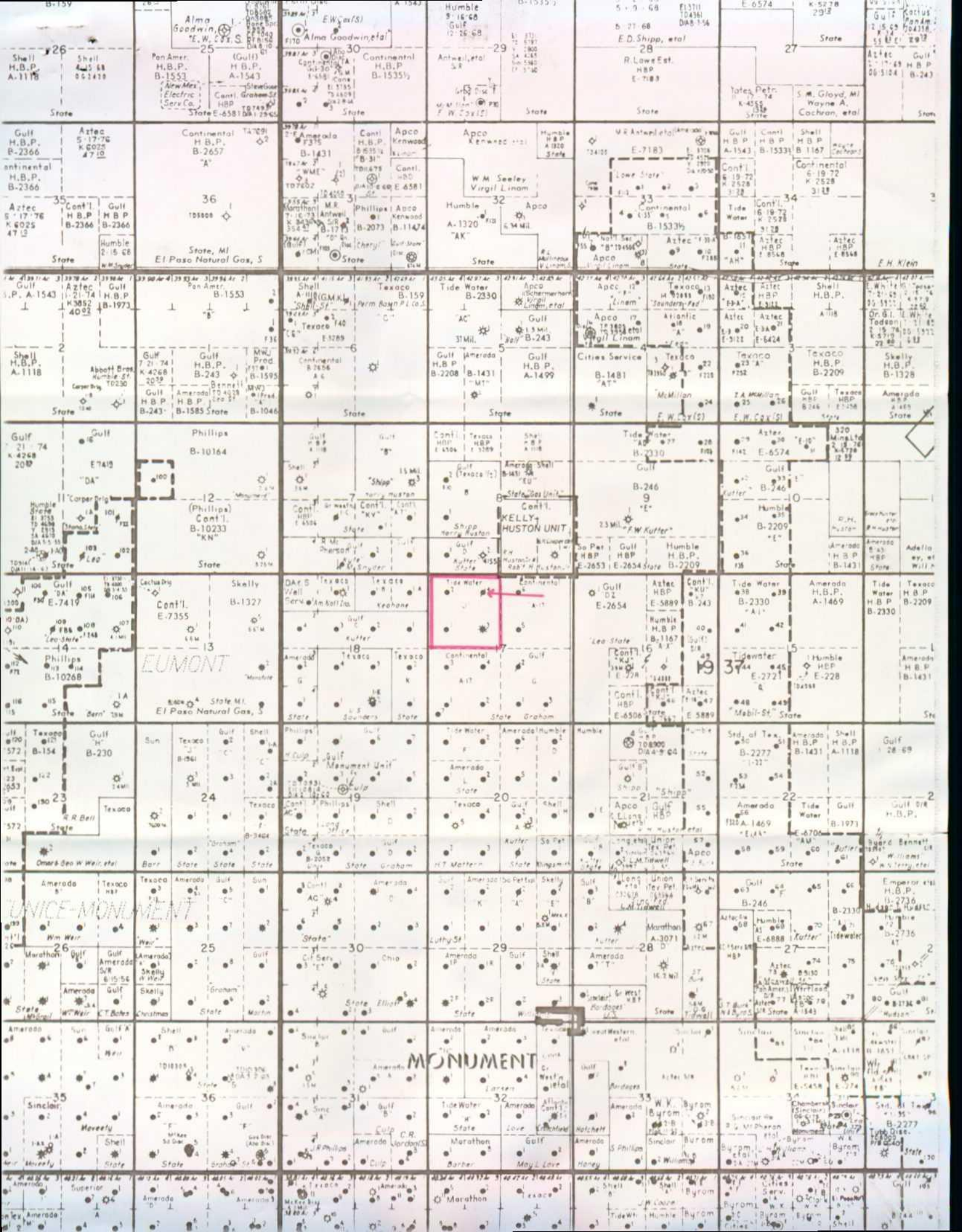
New Mexico Oil Conservation Commission
P. O. Box 2088
Santa Fe, New Mexico 87501

Attention: Mr. George M. Hatch

The undersigned, being an authorized representative of the offset operator, has been duly informed by Getty Oil Company of its application to the New Mexico Oil Conservation Commission for administrative approval for a non-standard proration unit in the Fumont Gas Pool comprising the NW/4 of Section 17, T-19-S, R-37-E, Lea County, New Mexico, and hereby waives all objections to said application.

Name of Company

Representative of Company



TEXACO
INC.

PETROLEUM PRODUCTS

DOMESTIC PRODUCING DEPARTMENT
MIDLAND DIVISION



P. O. BOX 8109
MIDLAND, TEXAS 79704

W. C. LENZ, ASSISTANT DIVISION MANAGER

October 10, 1967

NON-STANDARD PRORATION UNIT
EUMONT GAS POOL
LEA COUNTY, NEW MEXICO

New Mexico Oil Conservation Commission
P. O. Box 2088
Santa Fe, New Mexico 87501

Attn: Mr. George M. Hatch

Gentlemen:

Texaco Inc., as an offset operator, has been duly informed by Getty Oil Company of its application for administrative approval dated September 21, 1967 for a non-standard proration unit for their State "J" Well No. 4 and hereby waives objection to this application. The non-standard unit is comprised of the NW/4 of Section 17, T-19-S, R-37-E, Lea County, New Mexico.

Yours very truly,

A handwritten signature in dark ink, appearing to read "W. C. Lenz", is written over a horizontal line.

CLW:jl

cc: Getty Oil Company
Box 249
Hobbs, New Mexico 88240
Attn: Mr. C. L. Wade

OCT 16 1967



CONTINENTAL OIL COMPANY

P. O. Box 460

HOBBS, NEW MEXICO 88240

October 10, 1967

1001 NORTH TURNER
TELEPHONE 393-4141

PRODUCTION DEPARTMENT
HOBBS DIVISION

L. P. THOMPSON
Division Manager

G. C. JAMIESON
Assistant Division Manager

New Mexico Oil Conservation Commission
P. O. Box 2088
Santa Fe, New Mexico 87501

Attention of Mr. G. M. Hatch

The undersigned, being an authorized representative of the offset operator, has been duly informed by Getty Oil Company of its application to the New Mexico Oil Conservation Commission for administrative approval for a nonstandard gas proration unit in the Eumont Gas Pool comprising the NW/4 of Section 17, T-19S, R-37E, Lea County, New Mexico, and hereby waives notice and hearing on said application.

Yours very truly,

G. C. JAMIESON
Assistant Division Manager
Continental Oil Company
Hobbs Division

GCJ-JS

67 OCT 11 PM 1 11

P. O. Box 249
Hobbs, New Mexico 88240



Effective October 1, 1967
TIDEWATER OIL COMPANY
Merged Into
GETTY OIL COMPANY

SM
PLACE: Roswell, New Mexico

DATE: October 6, 1967

TO:

New Mexico Oil Conservation Commission
P. O. Box 2088
Santa Fe, New Mexico 87501

Attention: Mr. George M. Hatch

The undersigned, being an authorized representative of the offset operator, has been duly informed by Getty Oil Company of its application to the New Mexico Oil Conservation Commission for administrative approval for a non-standard proration unit in the Esmont Gas Pool comprising the NW/4 of Section 17, T-19-S, R-37-E, Lea County, New Mexico, and hereby waives all objections to said application.

GULF OIL CORPORATION

Name of Company

M. L. Taylor

Representative of Company

1967 OCT 9 AM 10