

NSK - 1064
10-7-77
Blue Sep - 15

Thomas H. Griffin
Bettis, Boyle & Stovall
P. O. Box 1193
Hobbs, New Mexico 88240
August 14, 1977

Oil Conservation Commission
P. O. Box 2088
Santa Fe, New Mexico 87501

Re: B. T. Lanehart #5
Pool Reclassification

Gentlemen:

Due to the 1977 gas-oil ratio test submitted for the subject well, it is being reclassified from the Jalmat Oil Pool to the Jalmat Gas Pool effective September 1, 1977.

We hereby make application to the commission for a 160-acre non-standard proration unit consisting of the following acreage:

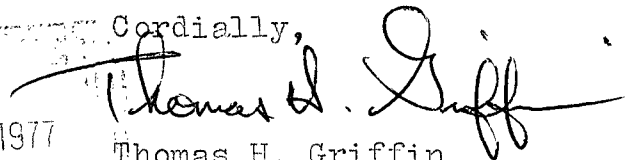
LEA COUNTY, NEW MEXICO
TOWNSHIP 25 SOUTH, RANGE 37 EAST, NMPM
Section: 21 E/2 of NW/4 W/2 of NE/4

Attached is a plat showing the well and the offset wells and operators.

By copy of this letter, the offset operators are hereby notified and El Paso Natural Gas is requested to furnish gas meter information required.

Thank you for your attention to this request.

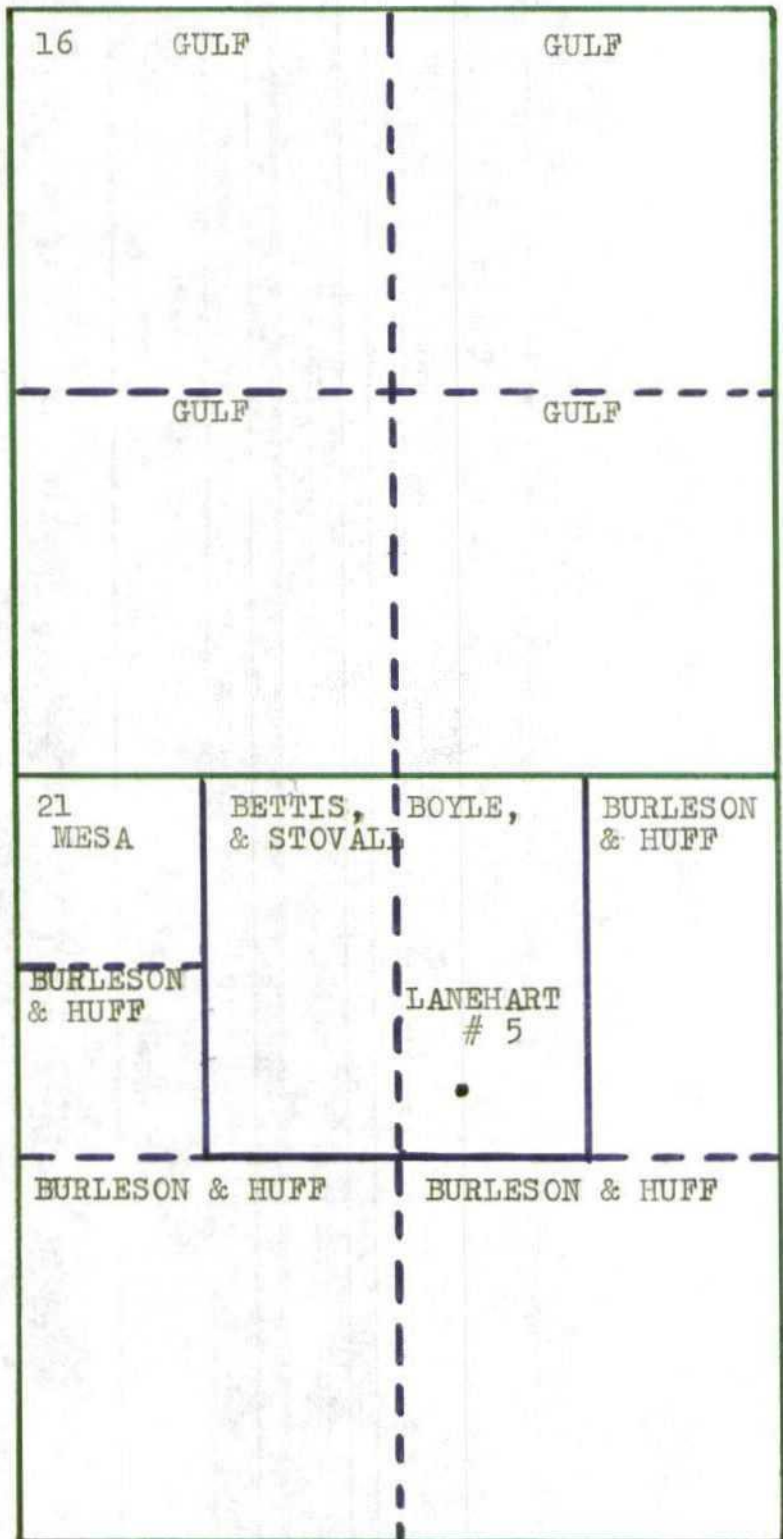
Cordially,



Thomas H. Griffin
Production Supt.

RECEIVED
AUG 16 1977
OIL CONSERVATION
Santa Fe

cc: Gulf Oil Co.
Burleson and Huff
Mesa Oil Co.
El Paso Natural Gas Co.





 AUG 16 1977

 OIL CONSERVATION COM.

 Section 76

NEW MEXICO OIL CONSERVATION COMMISSION
WELL LOCATION AND ACREAGE DEDICATION PLAT

Form C-102
Supersedes C-128
Effective 1-1-65

All distances must be from the outer boundaries of the Section.

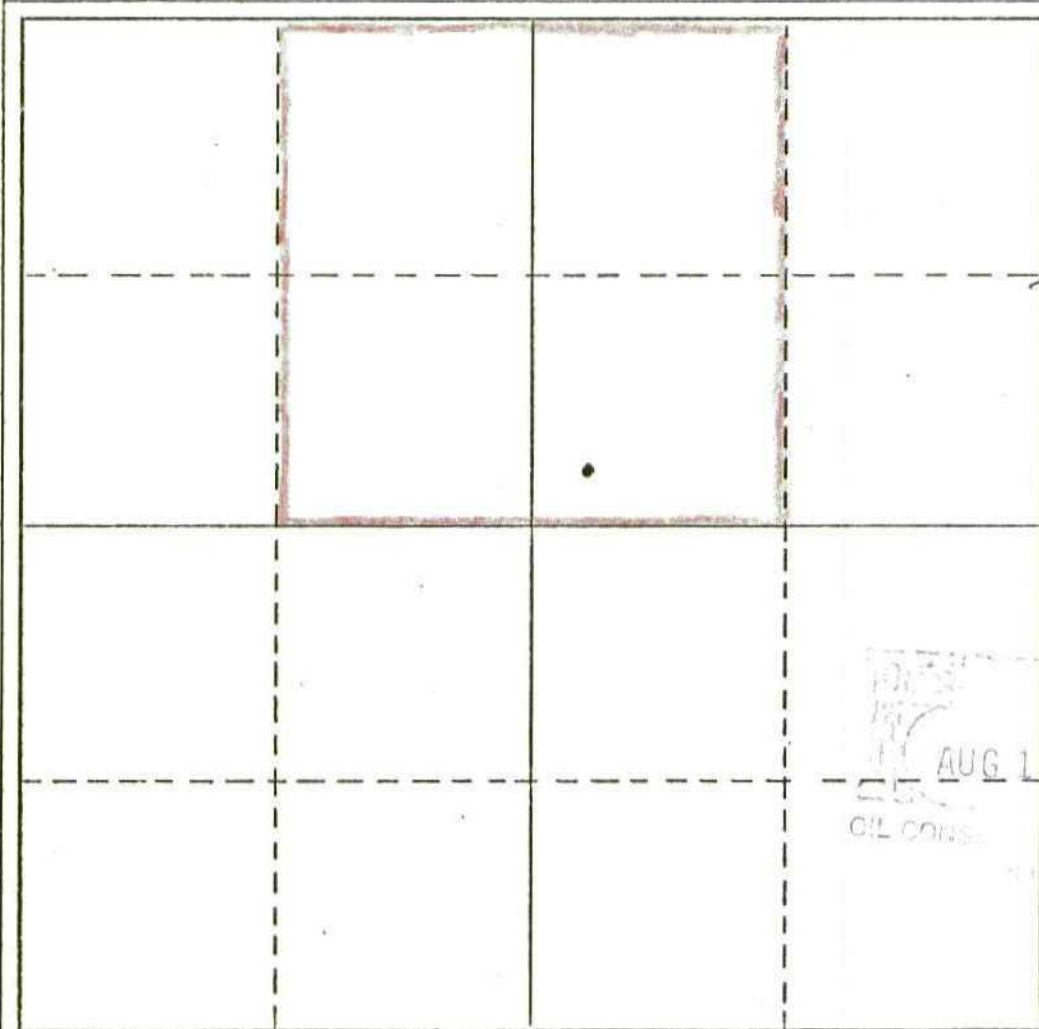
Operator BETTIS, BOYLE, & STOVALL			Lease B. T. LANEHART			Well No. 5		
Unit Letter G	Section 21	Township 25S	Range 37E	County LEA				
Actual Footage Location of Well: 2310 feet from the NORTH line and 2310 feet from the EAST line								
Ground Level Elev. 3075'	Producing Formation YATES* SEVEN RIVERS			Pool JALMAT			Dedicated Acreage: 160 Acres	

1. Outline the acreage dedicated to the subject well by colored pencil or hachure marks on the plat below.
2. If more than one lease is dedicated to the well, outline each and identify the ownership thereof (both as to working interest and royalty).
3. If more than one lease of different ownership is dedicated to the well, have the interests of all owners been consolidated by communitization, unitization, force-pooling, etc?

Yes No If answer is "yes," type of consolidation _____

If answer is "no," list the owners and tract descriptions which have actually been consolidated. (Use reverse side of this form if necessary.) _____

No allowable will be assigned to the well until all interests have been consolidated (by communitization, unitization, forced-pooling, or otherwise) or until a non-standard unit, eliminating such interests, has been approved by the Commission.



CERTIFICATION

I hereby certify that the information contained herein is true and complete to the best of my knowledge and belief.

Name: *Thomas D. Huff*
Position: **PROD. SUPT.**
Company: **BETTIS, BOYLE, & STOVALL**
Date: **8/10/77**

I hereby certify that the well location shown on this plat was plotted from field notes of actual surveys made by me or under my supervision, and that the same is true and correct to the best of my knowledge and belief.

Date Surveyed: _____
Registered Professional Engineer and/or Land Surveyor: _____
Certificate No.: _____

AUG 16 1977
OIL CON.

