



STATE OF NEW MEXICO
ENERGY AND MINERALS DEPARTMENT
OIL CONSERVATION DIVISION

BRUCE KING
GOVERNOR

LARRY KEHOE
SECRETARY

June 27, 1980

POST OFFICE BOX 2088
STATE LAND OFFICE BUILDING
SANTA FE, NEW MEXICO 87501
(505) 827-2434

ARCO Oil & Gas Company
P. O. Box 5540
Denver, Colorado 80217

Re: Application for Non-Standard
Proration Unit: Jicarilla Well
No. 110, Sec. 6, T-24-N, R-4-W,
Rio Arriba County, New Mexico

We may not process the subject application for a non-standard proration unit until the required information or plats checked below (is)(are) submitted.

- ☒ A plat must be submitted clearly showing the ownership of the offsetting leases.
- ☐ A statement must be submitted that offset owners have been notified of the application by certified mail.
- ☒ A plat must be submitted identifying the requested non-standard proration unit and offsetting acreage.
- ☒ The pool(s) or formation(s) for which the non-standard proration unit is requested must be identified.
- ☐ Other:

Very truly yours,

R. L. STAMETS
Technical Support Chief

RLS/dr

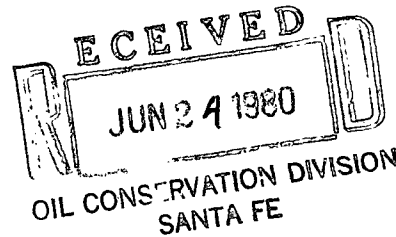
ARCO Oil and Gas Company
Rocky Mountain District
717-17th Street
Mailing address: P.O. Box 5540
Denver, Colorado 80217
Telephone 303 575 7031
W. A. Walther, Jr.
Operations Manager

NSP-1205



June 20, 1980

Mr. Dick Stamets
Oil Conservation Commission
Box 2088
Santa Fe, New Mexico 87501



CERTIFIED MAIL
RETURN RECEIPT REQUESTED

Re: Jicarilla Well #110
NE Section 6-24N-4W
Rio Arriba County, New Mexico

NSP-1205
Rule 104-D
Waivers in
Immediate

Dear Mr. Stamets:

Application is hereby made to the Oil Conservation Commission of the State of New Mexico requesting a waiver of Rule 104-D.

This request is made since the Northeast quarter of Section 6 contains 215.52 acres and is unorthodox in size.

Enclosed are the fully executed copies of the certified waivers obtained from the offset operators of this section.

Your earliest approval of this application will be greatly appreciated.

Very truly yours,

W A Walther, Jr.
W. A. Walther, Jr.
Operations Manager

Encl.

cc: Oil Conservation Commission - Aztec, New Mexico

ARCO Oil and Gas Company
Rocky Mountain District
717-17th Street
Mailing address: P.O. Box 5540
Denver, Colorado 80217
Telephone 303 575 7031
W. A. Walther, Jr.
Operations Manager



June 30, 1980

Mr. Dick Stamets
Oil Conservation Commission
Box 2088
Santa Fe, New Mexico 87501

Re: Jicarilla Well #110
NE NE Section 6-24N-4W
Rio Arriba County, New Mexico

Dear Mr. Stamets:

Enclosed are a plat showing the location, pool and formation on the above well. Also, is a map showing the off-set operators. This is per our conservation of June 30, 1980.

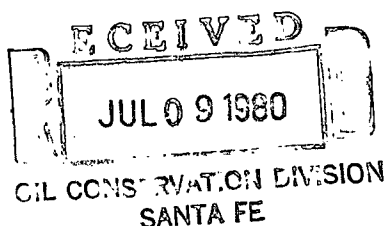
If I can be of further assistance, please let me know.

Very truly yours,

K. L. Flinn
Operations Information Assistant

Encl.

cc: Oil Conservation Commission - Aztec, New Mexico



WELL LOCATION AND ACREAGE DEDICATION PLAT

Supercedes G-128
Effective 1-1-65

All distances must be from the outer boundaries of the Section.

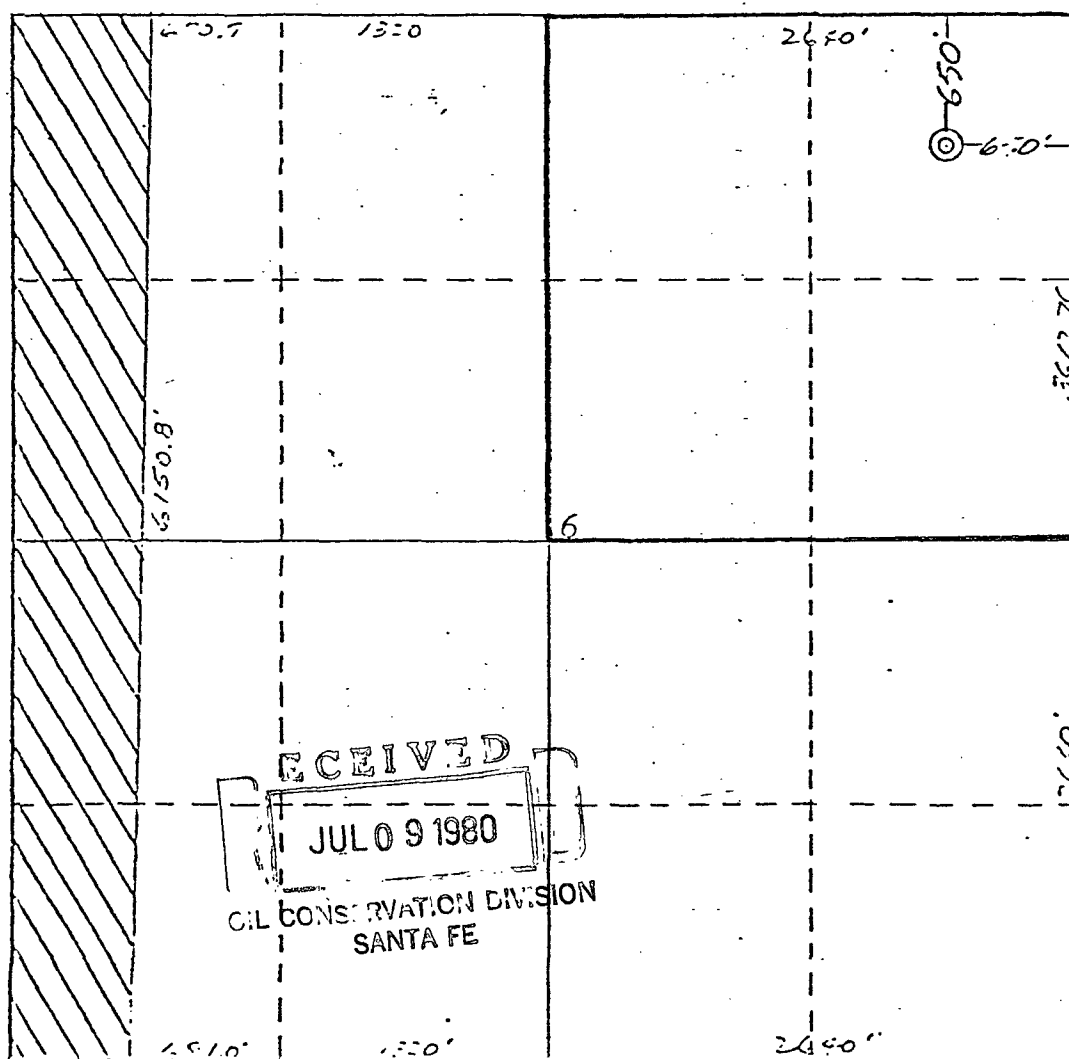
| | | | | | |
|--|---|-----------------------------|--|-----------------------------|---|
| Operator ARCO OIL AND GAS COMPANY | | | Lease JICARILLA ARCO | | Well No. 110 |
| Unit Letter A | Section 6 | Township 24 NORTH | Range 4 WEST | County RIO ARriba | |
| Actual Footage Location of Well: 650 feet from the NORTH line and 650 feet from the EAST line | | | | | |
| Ground Level Elev. 6802 | Producing Formation Gallup/Dakota | | Pool West Lindrith Gallup/Dakota | | Dedicated Acreage: 215.52 Acres |

1. Outline the acreage dedicated to the subject well by colored pencil or hachure marks on the plat below.
2. If more than one lease is dedicated to the well, outline each and identify the ownership thereof (both as to working interest and royalty).
N/A
3. If more than one lease of different ownership is dedicated to the well, have the interests of all owners been consolidated by communitization, unitization, force-pooling, etc?
N/A

☐ Yes ☐ No If answer is "yes," type of consolidation _____

If answer is "no," list the owners and tract descriptions which have actually been consolidated. (Use reverse side of this form if necessary.) _____

No allowable will be assigned to the well until all interests have been consolidated (by communitization, unitization, forced-pooling, or otherwise) or until a non-standard unit, eliminating such interests, has been approved by the Commission.



CERTIFICATION

I hereby certify that the information contained herein is true and complete to the best of my knowledge and belief.

Name

W. A. Walther, Jr.

Position

Operations Manager

Company ARCO Oil and Gas Co.
Div. of Atlantic Richfield

Date

August 14, 1979

I hereby certify that the well location shown on this plat was plotted from field notes of actual surveys made by me or under my supervision and that the same is true and correct to the best of my knowledge and belief.

Date Surveyed

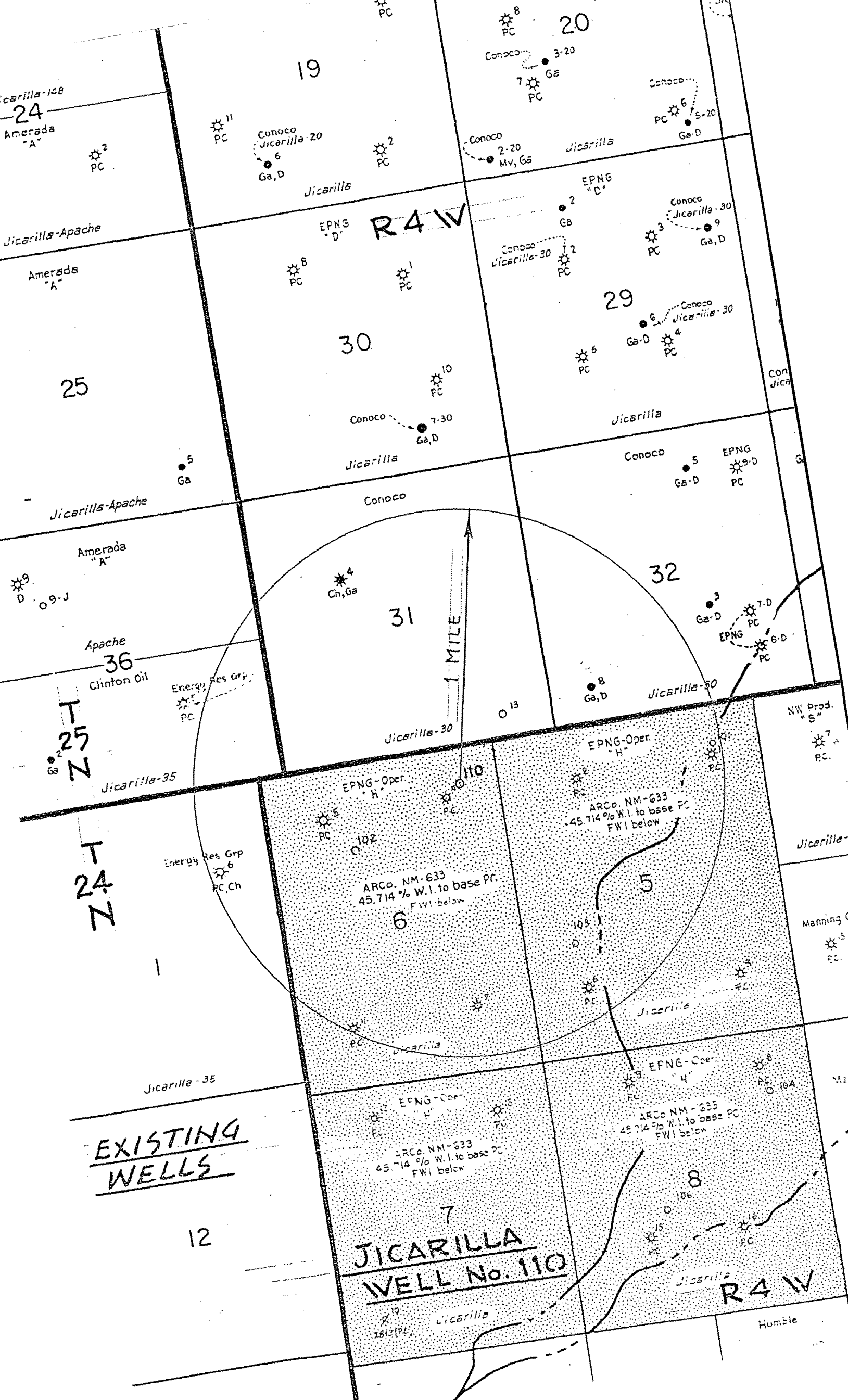
27 May 1979

Registered Professional Engineer
and/or Land Surveyor


James P. Leese

Certificate No.

1463



ARCO Oil and Gas Company
Rocky Mountain District
4860 Lincoln St. - Suite 501
Denver, Colorado 80295
Telephone 303 575-7000



August 29, 1979

OIL CONSERVATION DIVISION
SANTA FE

United States Geological Survey
Mr. Jerry W. Long, District Engineer
P. O. Box 1809
Durango, Colorado 81301

Re: Jicarilla Well #110
NE NE Section 6-24N-4W
Rio Arriba County, New Mexico

Dear Mr. Long:

Attached please find signed copies of approvals from off set owners on the above referenced well. Approval from all off set owners was requested due to the over sized section in the north east quarter as noted on the filing. We hope these copies will expedite the approval of this application.

Very truly yours,

W A Walther, Jr.
W. A. Walther, Jr.
Operations Manager

Attch.

ARCO Oil and Gas Company
Rocky Mountain District
1860 Lincoln St. - Suite 501
Denver, Colorado 80295
Telephone 303 575-7000



August 15, 1979

Mr. M. Arnold Church
Energy Reserves Group
3200 First of Denver Plaza Building
Denver, Colorado 80202

Certified Mail
Return Receipt Requested

Re: Jicarilla Well Number 110
650' FNL + 650' FEL
(NE NE) (Unit A)
Section 6-24N-4W
Rio Arriba County, New Mexico

RECEIVED
AUG 17 1979

ENERGY RESERVES
DNV LAND DEPT

*This is offset to
Energy's Jicarilla #35
Lease = NM-112 (HBP)*

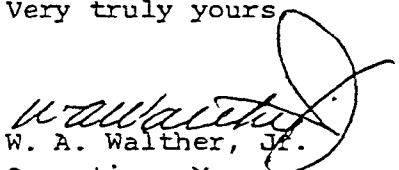
Dear Mr. Church:

ARCO Oil and Gas Company, Division of Atlantic Richfield Company requests your consent and approval of the referenced well at the stated location and as more fully shown on the attached plat.

Pursuant to Rule 104-D, of the Oil Conservation Commission of the State of New Mexico it is necessary to obtain the consents of all off set operators when an application has been filed for a non-standard unit and the unorthodox size or shape of the unit is necessitated by a variation in the legal subdivision of the U. S. Public Lands Survey.

Since the Northeast quarter of section 6 contains 215.52 acres, I would appreciate it if you would sign and date the consent and approval form contained in this letter, and return one executed and dated copy of the letter to me in the enclosed self addressed stamped envelope and keep the other copy for your records. If you have any objections or questions concerning this request, please call me at your earliest convenience.

Very truly yours



W. A. Walther, Jr.
Operations Manager

WAW:nd
Attachments

CONSENT AND APPROVAL

Energy Reserves Group by its authorized signatory below, hereby consents to and approves of the drilling of the foregoing-described proposed well at the location indicated.

Dated this: 21st day of August, 1979

By: 
D&B M.A. Church
Title: Attorney In Fact



L. P. Thompson
Division Manager

John R. Kemp
Assistant Division Manager

Production Department
Hobbs Division
North American Production

Conoco Inc.
P. O. Box 460
1001 North Turner
Hobbs, NM 88240
(505) 393-4141

August 24, 1979

ARCO Oil and Gas Company
1860 Lincoln St. Suite 501
Denver, CO 80295

Attention Mr. W. A. Walther, Jr.

Gentlemen:

Jicarilla Well No. 110, 650' FNL and 650' FEL (NE NE) (Unit A)
Section 6-24N-4W Rio Arriba County, New Mexico

As requested in your letter dated August 15, 1979, we have signed the waiver attached thereto and are returning it to you.

Very truly yours,

HAI:rej
Enc

CONSENT AND APPROVAL

Continental Oil Company by its authorized signatory below, hereby consents to and approves of the drilling of the foregoing-described proposed well at the location indicated.

Dated this 25 day of August, 1979

By: John R Kemp

Title: ASS'T. DIVISION MANAGER