

**DOYLE HARTMAN**  
*Oil Operator*  
508 C & K Petroleum Bldg.  
P. O. BOX 10426  
MIDLAND, TEXAS 79702  
(915) 684-4011  
July 25, 1980

*NSP-1209  
Rule 5(c)(3) R 1670  
8-21-80  
Jalmat Gas Pool*

Mr. R. L. Stamets  
State of New Mexico  
Oil Conservation Division  
P. O. Box 2088  
Santa Fe, New Mexico 87501



Re: Request for Non-Standard  
Proration Unit  
El Paso-Wells Federal Lease  
NW/4 Section 4, T-25-S, R-37-E  
Lea County, New Mexico

Gentlemen:

Recently I filed the appropriate forms with the United States Geological Survey's district office in Hobbs for permission to drill a Jalmat (Gas) well at a standard location consisting of 1980' FNL and 660' FWL Section 4, and situated on a non-existing 160-acre proration unit comprised of the NW/4 Section 4, T-25-S, R-37-E, Lea County, New Mexico. Since the subject well is located on a previously non-dedicated 160-acre proration unit, I hereby request that the NMOCDC approve the NW/4 Section 4 as a 160-acre non-standard Jalmat (Gas) proration unit for our El Paso-Wells Federal No. 1.

In the event the proposed well is completed as a commercial producer, and in compliance with the Natural Gas Policy Act of 1978, an application will also be submitted to the USGS to obtain administrative approval for the well as a Section 103 well located on a previously non-existing proration unit.

Three copies of a plat showing the location of the proposed well and 160-acre non-standard proration unit plus the location of a previously producing Jalmat (Gas) well (converted to a Langlie Mattix producer in 1972) situated on the 160-acre tract are enclosed.

Copies of this plat and application have also been sent to all offsetting parties owning shallow Jalmat dry gas rights. The following is a list of the offset Jalmat owners:

El Paso Natural Gas Company  
1800 Wilco Building  
Midland, Texas 79701  
Attention: Mr. R. D. Janssen

Phillips Petroleum Company  
4001 Penbrooke  
Odessa, Texas 79762  
Attention: Mr. E. M. Gorance


Husky Oil Company  
600 S. Cherry Street  
Denver, Colorado 80222  
Attention: Mr. R. M. Davidson

Arco Oil and Gas Company  
P. O. Box 1610  
Midland, Texas 79702  
Attention: Mr. J. L. Tweed

New Mexico Oil Conservation Division  
July 25, 1980  
Page 2

Thank you for your consideration.

Very truly yours,



Doyle Hartman

DH/mh

Enclosures as above

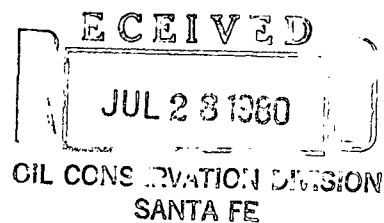
cc: Terra Resources, Inc.  
P.O. Box 2329  
Tulsa, Oklahoma 74102  
Attention: Mr. Joe Alcott

Santa Fe Energy Company  
P. O. Box 12058  
Amarillo, Texas 79101  
Attention: Mr. Vernon Dyer

El Paso Natural Gas Company  
1800 Wilco Building  
Midland, Texas 79701  
Attention: Mr. R. D. Janssen

Mr. William Aycock  
308 Wall Towers West  
Midland, Texas 79701


Campbell and Black, P.A.  
P. O. Box 2208  
Santa Fe, New Mexico 87501  
Attention: Mr. William F. Carr



DOYLE HARTMAN  
*Oil Operator*  
508 C & K Petroleum Bldg  
P. O. BOX 10426  
MIDLAND, TEXAS 79702

(915) 684-4011

August 1, 1980



Mr. R. L. Stamets  
State of New Mexico  
Oil Conservation Division  
P. O. Box 2088  
Santa Fe, New Mexico 87501

Re: Request for Non-Standard  
Proration Unit  
El Paso-Wells Federal Lease  
NW/4 Section 4, T-25-S, R-37-E  
Lea County, New Mexico

Gentlemen:

Reference is made to your letter of July 29, 1980 concerning our request for non-standard proration unit for our El Paso-Wells Federal Lease, located NW/4 Section 4, T-25-S, R-37-E, Lea County, New Mexico.

Please find enclosed a copy of our letter to Mobil Oil Corporation, notifying them our request for non-standard proration unit. The notification included a copy of our letter of July 25, 1980 to the Commission requesting approval.

If nothing further is required, we would appreciate it if you would begin processing our request.

Thank you.

Very truly yours,

A handwritten signature in cursive script that reads "Doyle Hartman".

Doyle Hartman

DH/mh

Enclosure as above

DOYLE HARTMAN  
*Oil Operator*  
508 C & K Petroleum Bldg.  
P. O. BOX 10426  
MIDLAND, TEXAS 79702  
(915) 684-4011  
August 1, 1980



Mobil Oil Corporation  
P. O. Box 633  
Midland, Texas 79702

Attention: Mr. Sam Baker

Re: Request for Non-Standard  
Proration Unit  
El Paso-Wells Federal Lease  
NW/4 Section 4, T-25-S, R-37-E  
Lea County, New Mexico

Gentlemen:

Please find enclosed a copy of our letter dated July 25, 1980 to Mr. R. L. Stamets of the State of New Mexico Oil Conservation Division requesting administrative approval of our request for Non-Standard Proration unit for our El Paso-Wells Federal Lease, to be located NW/4 Section 4, T-25-S, R-37-E, Lea County, New Mexico.

We have been notified that Mobil, as operator of the E/2 E/2 of Section 4 must be notified of our request for Non-Standard Proration Unit in the NW/4 Section 4. We would very much appreciate your approval of our proposed Non-Standard Proration Unit. Please indicate your approval by signing one copy of this letter and returning it in the enclosed self-addressed stamped envelope.

We would very much appreciate your cooperation in this matter as we have a rig scheduled as soon as we have the consent of all concerned.

Thank you.

Very truly yours,

A handwritten signature in dark ink, appearing to read "Doyle Hartman", with a long horizontal flourish extending to the right.

Doyle Hartman

Approved this \_\_\_\_\_ day of

August, 1980.

MOBIL OIL CORPORATION

BY: \_\_\_\_\_

TITLE: \_\_\_\_\_



RECEIVED  
AUG 1 1980  
OIL CONSERVATION DIVISION  
SANTA FE

P20 0863040  
RECEIPT FOR CERTIFIED MAIL  
NO INSURANCE COVERAGE PROVIDED—  
NOT FOR INTERNATIONAL MAIL  
(See Reverse)

SENT TO	
MOBIL Oil Corporation	
STREET AND NO	
P.O. Box 633	
P.O. STATE AND ZIP CODE	
Midland, TX 79702	
POSTAGE	\$ 41
CERTIFIED FEE	80
SPECIAL DELIVERY	
RESTRICTED DELIVERY	55
RETURN RECEIPT SERVICE	
OPTIONAL SERVICES	
CONSULT POSTMASTER FOR FEES	
TOTAL POSTAGE AND FEES	\$ 176
POSTMARK OR DATE	8-1-80

CERTIFIED  
P20 0863040  
MAIL

PS Form 3800, Apr. 1976

DOYLE HARTMAN  
SUITE 508  
C & K PETROLEUM BUILDING  
MIDLAND, TEXAS 79701

TO: Mobil Oil Corporation  
P. O. Box 633  
Midland, Texas 79702  
Attention: Mr. Sam Baker

KAROLTON KLASPO  
NO. 75 74 x 104  
WEST CARROLLTON, OHIO



RECEIVED

AUG 6 1987

OIL CONSERVATION DIVISION  
SANTA FE

PS Form 3811, Jan 1979

SENDER: Complete items 1, 2, and 3.  
Add your address in the "RETURN TO" space on reverse.

1. The following service is requested (check one.)
- ☒ Show to whom and date delivered.....55¢
  - ☐ Show to whom, date and address of delivery.....¢
  - ☐ RESTRICTED DELIVERY  
Show to whom and date delivered.....¢
  - ☐ RESTRICTED DELIVERY  
Show to whom, date, and address of delivery \$ \_\_\_\_\_

(CONSULT POSTMASTER FOR FEES)

2. ARTICLE ADDRESSED TO:  
Mobil Oil Corporation  
P.O. Box 633  
Midland, TX 79702

3. ARTICLE DESCRIPTION:  
REGISTERED NO. CERTIFIED NO. INSURED NO.  
0869040

(Always obtain signature of addressee or agent)

I have received the article described above.  
SIGNATURE ☐ Addressee ☐ Authorized agent

4. DATE OF DELIVERY POSTMARK

5. ADDRESS (Complete only if requested)

6. UNABLE TO DELIVER BECAUSE: CLERK'S INITIALS

☆ GPO : 1979-300-459

Wells



STATE OF NEW MEXICO  
ENERGY AND MINERALS DEPARTMENT  
OIL CONSERVATION DIVISION

July 29, 1980

BRUCE KING  
GOVERNOR

LARRY KEHOE  
SECRETARY

POST OFFICE BOX 2088  
STATE LAND OFFICE BUILDING  
SANTA FE, NEW MEXICO 87501  
(505) 827-2434

Mr. Doyle Hartman  
P. O. Box 10426  
Midland, Texas 79702

Re: Application for Non-Standard  
Proration Unit: El Paso-Wells Fed.  
NW/4 of Sec. 4, T-25-S, R-37-E  
Jalmat Gas Pool, Lea County

We may not process the subject application for a non-standard proration unit until the required information or plats checked below (is) (are) submitted.

- ☐ A plat must be submitted clearly showing the ownership of the offsetting leases.
- ☐ A statement must be submitted that offset owners have been notified of the application by certified mail.
- ☐ A plat must be submitted identifying the requested non-standard proration unit and offsetting acreage.
- ☐ The pool(s) or formation(s) for which the non-standard proration unit is requested must be identified.
- ☒ Other: The plat submitted shows Mobil as operator/owner in the E/2 E/2 of Section 4. Such operator/owner must be notified under provisions of Rule 5(c)(3) Of R-1670.

Very truly yours,

R. L. STAMETS  
Technical Support Chief

RLS/dr







DESCRIPTION OF JALMAT GAS PRORATION UNITS

Sections 32 and 33, T-24-S, R-37-E

Sections 4, 5, and 9, T-25-S, R-37-E

Lea County, New Mexico

OPERATOR, WELL NAME, LOCATION, PRORATION UNIT DESCRIPTION, NO. OF ACRES

Phillips Petroleum Co.  
M. C. Woolworth No. 4  
J-33-24-37  
E/2 Sec. 33, T-24-S, R-37-E  
320 acres

Husky Oil Co.  
North Shore Woolworth No. 3  
E-33-24-37  
NW/4 Sec. 33, T-24-S, R-37-E  
160 acres

Burleson & Huff  
Woolworth No. 2  
K-33-24-37  
N/2 SW/4 Sec. 33, T-24-S, R-37-E  
80 acres

Husky Oil Co.  
S/2 SW/4 Sec. 33, T-24-S, R-37-E  
80 acres  
(Undedicated)

Reading and Bates  
Humble "L" State No. 3  
I-32-24-37  
E/2 NE/4 and NE/4 SE/4 Sec. 32, T-24-S, R-37-E  
120 acres

Atlantic Richfield Company  
Jalmat State Gas Com. No. 1, 2 and 3  
G, P, and O-32-24-37  
W/2 NE/4, W/2 SE/4, SE/4 SE/4 and SE/4 SW/4  
Sec. 32, T-24-S, R-37-E  
240 acres

Southland Royalty Co.  
State No. 1  
C-32-24-37  
NE/4 NW/4 Sec. 32, T-24-S, R-37-E  
40 acres

Union Texas Petroleum  
State A-32 No. 4  
F-32-24-37  
NW/4 NW/4 and S/2 NW/4 Sec. 32, T-24-S, R-37-E  
120 acres

Getty Oil Company  
Skelly "M" State No. 4  
L-32-24-37  
N/2 SW/4 and SW/4 SW/4 Sec. 32, T-24-S, R-37-E  
120 acres

OPERATOR, WELL NAME, LOCATION, PRORATION UNIT DESCRIPTION, NO. OF ACRES

El Paso Natural Gas Co.  
Wells Federal No. 4  
F-5-25-37  
NW/4 Sec. 5, T-25-S, R-37-E  
160 acres

El Paso Natural Gas Co.  
Wells B-5 No. 1  
A-5-25-37  
NE/4 Sec. 5, T-25-S, R-37-E  
160 acres

El Paso Natural Gas Co.  
Wells Federal No. 1  
I-5-25-37  
SE/4 and SW/4 SW/4 Sec. 5, T-25-S, R-37-E  
200 acres

El Paso Natural Gas Co.  
E. J. Wells No. 13  
L-5-25-37  
N/2 SW/4 and SW/4 SW/4 Sec. 5, T-25-S, R-37-E  
120 acres

El Paso Natural Gas Co.  
Wells Federal No. 3  
K-4-25-37  
N/2 SW/4 and SW/4 SW/4 Sec. 4, T-25-S, R-37-E  
120 acres

El Paso Natural Gas Co.  
Wells Federal No. 11  
N-4-25-37  
SE/4 SW/4 Sec. 4 and NW/4 Sec. 9, T-25-S, R-37-E  
200 acres

El Paso Natural Gas Co.  
Wells Federal No. 2  
G-4-25-37  
W/2 E/2 Sec. 4, T-25-S, R-37-E  
160 acres

Doyle Hartman  
NW/4 Sec. 4, T-25-S, R-37-E  
160 acres  
Proposed Proration Unit for El Paso-Wells Federal No. 1



