



BLISS PETROLEUM, INC.

(505) 393-7320

P.O. BOX 1817

HOBBS, N.M. 88240

December 30, 1980

Oil Conservation Division of
The New Mexico Energy and Minerals Department
P. O. Box 2088
Santa Fe, New Mexico 87501

Re: Gulf Federal No. 1
Non-Standard Proration Unit
Double L Queen ~~Gas Pool~~ *Associated*
Chaves County, New Mexico *Pool*

Gentlemen:

Bliss Petroleum, Inc. recently drilled the Gulf Federal No. 1 well located 660' FNL & 1980' FWL in Section 26, T14S, R29E of Chaves County, New Mexico. We attempted a completion in the San Andres and Grayburg zones but was not successful. We then plugged back and completed the well in the Double L Queen gas pool through perforations at 1824' - 1836'. The AOF was 609 MCF/day. We then obtained a sublease agreement from Gulf Oil Exploration and Production Company covering the NW/4 of Section 26 from the surface to the base of the Queen formation. It is our understanding that the Standard Proration Unit for the Double L Queen Pool is 320 acres and we have only 160 acres to dedicate.

Bliss Petroleum, Inc. respectfully requests administrative approval of a Non-Standard Proration Unit for the 160 acres of the NW/4 of Section 26, T14S, R29E, Chaves County, New Mexico. In accordance to special rules and regulations set forth under order no. R5353 the following data is submitted with the request for a non-standard unit:


1. Copies of Form C-102 are attached.
2. A plat showing the existing offset wells producing from the Double L Queen Pool.
3. A list of all offset operators is attached. These operators have been sent a copy of this application by certified mail.

Thank you for your consideration in this matter.

Sincerely,

Paul Bliss, President

PB:db
Attachments



*NSP-1231
Rule 4 (b)
2-1-81
R-5353*

All distances must be from the outer boundaries of the Section.

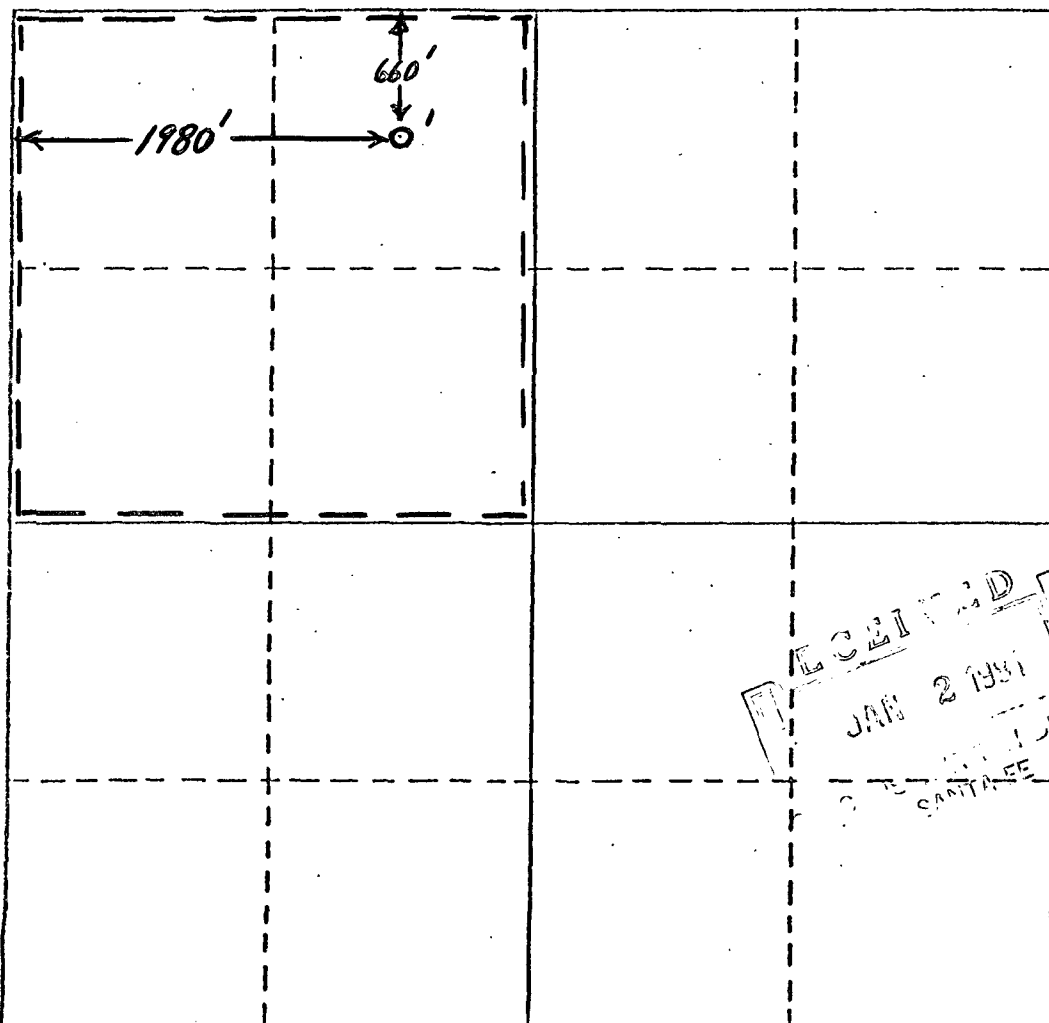
Operator Bliss Petroleum, Inc.		Lease Gulf Federal		Well No. 1
Unit Letter C	Section 26	Township 14S	Range 29E	County Chaves
Actual Footage Location of Well: 660 feet from the North line and 1980 feet from the West line				
Ground Level Elev. 3417	Producing Formation Queen	Pool Double L Queen Gas		Dedicated Acreage: 160 Acres

1. Outline the acreage dedicated to the subject well by colored pencil or hachure marks on the plat below.
2. If more than one lease is dedicated to the well, outline each and identify the ownership thereof (both as to working interest and royalty).
3. If more than one lease of different ownership is dedicated to the well, have the interests of all owners been consolidated by communitization, unitization, force-pooling, etc?

☐ Yes ☐ No If answer is "yes," type of consolidation _____

If answer is "no," list the owners and tract descriptions which have actually been consolidated. (Use reverse side of this form if necessary.) _____

No allowable will be assigned to the well until all interests have been consolidated (by communitization, unitization, forced-pooling, or otherwise) or until a non-standard unit, eliminating such interests, has been approved by the Division.



CERTIFICATION

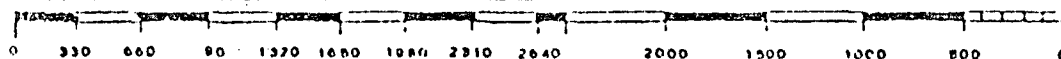
I hereby certify that the information contained herein is true and complete to the best of my knowledge and belief.

Name
Paul Bliss
Position
President
Company
Bliss Petroleum, Inc.
Date
12-29-80

I hereby certify that the well location shown on this plat was plotted from field notes of actual surveys made by me or under my supervision, and that the same is true and correct to the best of my knowledge and belief.

Date Surveyed
Registered Professional Engineer and/or Land Surveyor

Certificate No.



OFFSET OPERATORS

To: Bliss Petroleum, Inc.
Gulf Federal No. 1
660' FNL & 1980' FWL
Section 26, T14S, R29E
Chaves County, New Mexico

1. Orla Petco, Inc.
P. O. Box 1383
Midland, Texas 79702
2. Dalport Oil Corp.
3471 First National Bank Bldg.
Dallas, Texas 75202

R-29-E

T
14
S

4	3	2	1	6
9	10	11	12	7
16	15	14	13	18
21	22	Orla Petco Dalport * 23 * "Henderson Fed." "Amigo Falgout Fed." * Dalport * Gulf Fed. * 26 * Dalport * "Hill Fed" "Falgout Fed." * Dalport Dalport * 35 "Hill Fed" 1A * "Falgout Fed."	24	19
28	27		25	30
33	34		36	31

R-29-E

Chaves County, New Mexico

Non. Standard Proration Request for
Unit: 160 acres in NW/4 of
Section 26, T14S, R29E, Chaves Co., N.M.