

New Mexico Oil Conservation Commission  
P. O. Box 2088  
Santa Fe, New Mexico 87501

Attention: Mr. Joe D. Ramey

Gentlemen:


This is to advise that the undersigned has been given due notice that Exxon Corporation has made application for an unorthodox location for Ryan Federal Com. #1 in the Pennsylvanian Zones.

We hereby waive any objection to the granting of this application for the above well which will be located:

Ryan Federal Com. #1 located 1,175' FWL and 1,980' FNL of Section 30,  
T16S, R29E, Eddy County, New Mexico

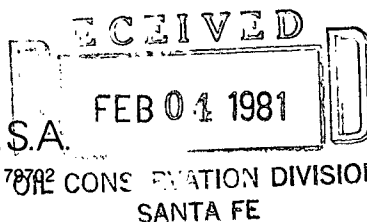
Executed this 3rd day of February 1981

Company Cal-Mon Oil Company

By   
Robert L. Monaghan, President

EXXON COMPANY, U.S.A.

POST OFFICE BOX 1600 • MIDLAND, TEXAS 79702



PRODUCTION DEPARTMENT  
MIDCONTINENT DIVISION

January 28, 1981

Request for Approval of an  
Unorthodox Location for  
Ryan Federal Com. #1  
Wildcat  
Eddy County, New Mexico

New Mexico Oil Conservation Commission  
P. O. Box 2088  
Santa Fe, New Mexico 87501

Attention: Mr. Joe Ramey

Gentlemen:

Attached is Form 9-331C, Application for Permit to Drill, Deepen or Plug Back, and Form C-102, Well Location and Acreage Dedication Plat for Ryan Federal Com. #1, a wildcat located 1,980' FNL and 1,175' FWL of Section 30, T16S, R29E, Eddy County, New Mexico.

Statewide Rule 104 BI(a) requires that a gas well be located not closer than 660' to the nearest side boundary nor closer than 1,980' to the nearest end boundary of the dedicated tract nor closer than 330' to any quarter-quarter section or subdivision inner boundary.

The well is a standard location for the west half of the section, a permit to drill has been issued and operations for drilling have begun. It was not possible to locate the well so that it would be a standard location for either the north half or the west half of the section due to variation in the legal subdivision of the U. S. Public Land Surveys. The west half of the section contains only 262.4 acres and the north half contains only 291.2 acres.

An agreement has now been reached so that the north half of the section may be communitized. Please grant approval for an unorthodox location with the unit being the north half of the section instead of the west half. The well is located 1,175' from the end boundary instead of 1,980'.

The offset operators are being notified by certified mail of the application to complete this well as an unorthodox location. If you as an offset operator have no objection to this application, you are requested to execute the attached waiver and forward a copy to the New Mexico Oil Conservation Commission, P. O. Box 2088, Santa Fe, New Mexico 87501, and return one copy to this office.

The offset operators to this location are:

Cal-Mon, P. O. Box 2066, Midland, TX 79702 Attn: Mr. Robert L. Monaghan  
Mrs. Pauline Trigg, c/o John Trigg, P. O. Box 520, Roswell, NM 88201

By letter dated January 13, 1981, Mr. Joe Ramey granted approval for a 262.4-acre non-standard proration unit consisting of the W/2 of Section 30, T16S, R29E, NM P.M. As the proration unit will now be the north half of the section, please grant administrative approval without notice and hearing for a non-standard

*NSP - 1238  
Rule 104 D-II  
Wildcat Ryan Federal Com.  
2001  
3-6-81*

*Superseded  
NSP  
1232*

New Mexico Oil Conservation Commission

Re: Ryan Federal Com. #1

January 28, 1981

Page 2

gas unit under the provisions of Rule 104 D II for the north half of Section 30, T16S, R29E, Eddy County, New Mexico. This unit contains only 291.2 acres due to a variation in the legal subdivision of the U. S. Public Land Surveys.

Very truly yours,

A handwritten signature in cursive script, appearing to read "A. L. Clemmer".

*For* Percy Tate

MK/ch

UNITED STATES  
DEPARTMENT OF THE INTERIOR  
GEOLOGICAL SURVEYSUBMIT IN TRIPlicate\*  
(Other instructions on  
reverse side)Form approved.  
Budget Bureau No. 42-R1425.RECEIVED  
FEB 04 1981  
OIL CO.LEASE DESIGNATION AND SERIAL NO.  
NM 9987

## APPLICATION FOR PERMIT TO DRILL, DEEPEN, OR PLUG BACK

## 1a. TYPE OF WORK

DRILL ☒DEEPEN ☐PLUG BACK ☐

## b. TYPE OF WELL

OIL  
WELL ☐GAS  
WELL ☒

OTHER

SINGLE  
ZONE ☐MULTIPLE  
ZONE ☐

## 2. NAME OF OPERATOR

Exxon Corporation

## 3. ADDRESS OF OPERATOR

P. O. Box 1600, Midland, TX 79702

## 4. LOCATION OF WELL (Report location clearly and in accordance with any State requirements.)\*

At surface

1980' FNL &amp; 1175' FWL of Section

At proposed prod. zone

## 14. DISTANCE IN MILES AND DIRECTION FROM NEAREST TOWN OR POST OFFICE\*

16.5 miles East of Artesia

## 15. DISTANCE FROM PROPOSED\*

LOCATION TO NEAREST

PROPERTY OR LEASE LINE, FT.

(Also to nearest drig. unit line, if any)

1175'

1175'

## 16. NO. OF ACRES IN LEASE

291.2

## 18. DISTANCE FROM PROPOSED LOCATION\*

TO NEAREST WELL, DRILLING, COMPLETED,  
OR APPLIED FOR, ON THIS LEASE, FT.

None

## 19. PROPOSED DEPTH

10,600'

17. NO. OF ACRES ASSIGNED  
TO THIS WELL

291.2

## 20. ROTARY OR CABLE TOOLS

Rotary

## 21. ELEVATIONS (Show whether DF, RT, GR, etc.)

Later

## 22. APPROX. DATE WORK WILL START\*

January 29, 1981

## 23.

## PROPOSED CASING AND CEMENTING PROGRAM

SIZE OF HOLE	SIZE OF CASING	WEIGHT PER FOOT	SETTING DEPTH	QUANTITY OF CEMENT
17 1/2"	13 3/8"	48#	350'	250 SX +
12 1/4"	8 5/8"	24#	1600'	600 SX +
7 7/8"	5 1/2"	14, 15.5, 17 & 20#	10400'	1500 SX +

Gas is not dedicated to a purchaser.

This application is being amended to change lease name from Ryan Federal to Ryan Federal Com. and acreage in lease from 1448.11 and acreage assigned to well from 262.4 to 291.2. The proration unit is being changed from the west half to the north half of the section.

IN ABOVE SPACE DESCRIBE PROPOSED PROGRAM: If proposal is to deepen or plug back, give data on present productive zone and proposed new productive zone. If proposal is to drill or deepen directionally, give pertinent data on subsurface locations and measured and true vertical depths. Give blowout preventer program, if any.

## 24.

SIGNED

*Melba Knipsling*

TITLE Proration Specialist

DATE 1-28-81

(This space for Federal or State office use)

PERMIT NO.

APPROVAL DATE

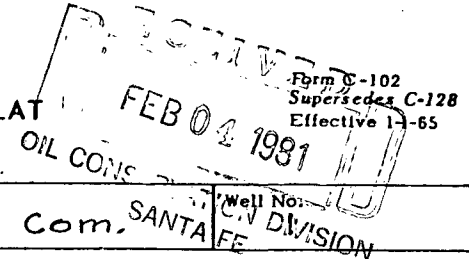
APPROVED BY

TITLE

DATE

CONDITIONS OF APPROVAL, IF ANY:

Exxon Use No. \_\_\_\_\_ NEW MEXICO OIL CONSERVATION COMMISSION  
State Use No. \_\_\_\_\_ WELL LOCATION AND ACREAGE DEDICATION PLAT  
Federal Use No. \_\_\_\_\_ All distances must be from the outer boundaries of the Section.



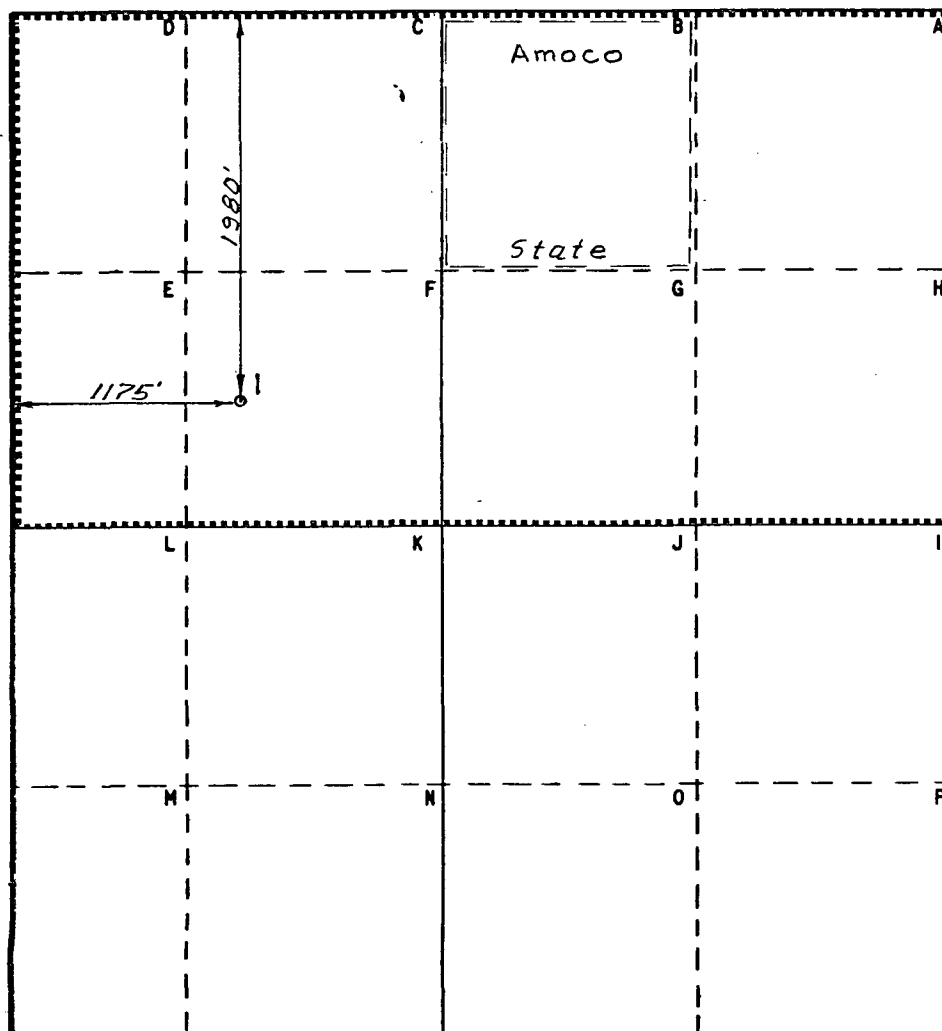
Operator Exxon Corporation		Lease Ryan Federal Com.		
Unit Letter F	Section 30	Township 16 S	Range 29 E	County Eddy
Actual Footage Location of Well: 1980 feet from the North line and 1175 feet from the West line				
Ground Level Elev:	Producing Formation Pennsylvanian	Pool Wildcat	Dedicated Acreage: 291.2 Acres	

1. Outline the acreage dedicated to the subject well by colored pencil or hatchure marks on the plat below.
2. If more than one lease is dedicated to the well, outline each and identify the ownership thereof (both as to working interest and royalty).
3. If more than one lease of different ownership is dedicated to the well, have the interests of all owners been consolidated by communitization, unitization, force-pooling, etc?

☐ Yes ☐ No If answer is "yes," type of consolidation \_\_\_\_\_

If answer is "no," list the owners and tract descriptions which have actually been consolidated. (Use reverse side of this form if necessary.) \_\_\_\_\_

No allowable will be assigned to the well until all interests have been consolidated (by communitization, unitization, forced-pooling, or otherwise) or until a non-standard unit, eliminating such interests, has been approved by the Commission.



#### CERTIFICATION

I hereby certify that the information contained herein is true and complete to the best of my knowledge and belief.

Name

Melita Kriplinger  
Position  
Proration Specialist

Company Exxon Corporation  
Box 1600 Midland, Texas

Date

1-28-81

I hereby certify that the well location shown on this plat was plotted from field notes of actual surveys made by me or under my supervision, and that the same is true and correct to the best of my knowledge and belief.

Date Surveyed

1-6-81

Registered Professional Engineer  
and/or Land Surveyor

H. S. Hesterfeld  
Certificate No.

1382





[illegible]



W A I V E R

New Mexico Oil Conservation Commission  
P. O. Box 2088  
Santa Fe, New Mexico 87501

Attention: Mr. Joe D. Ramey

Gentlemen:

This is to advise that the undersigned has been given due notice that Exxon Corporation has made application for an unorthodox location for Ryan Federal Com. #1 in the Pennsylvanian Zones.

We hereby waive any objection to the granting of this application for the above well which will be located:

Ryan Federal Com. #1 located 1,175' FWL and 1,980' FNL of Section 30,  
T16S, R29E, Eddy County, New Mexico

Executed this \_\_\_\_\_ day of \_\_\_\_\_ 1980

Company \_\_\_\_\_

By \_\_\_\_\_