

COONEY & TULLY
ATTORNEYS AT LAW
811 WEST APACHE
POST OFFICE BOX 268
FARMINGTON, NEW MEXICO 87499-0268
505-327-3388

RICHARD T. C. TULLY, P.A.
RICHARD T. C. TULLY

JAMES B. COONEY, P.A.
JAMES B. COONEY (1908-1979)

August 5, 1982

Joe D. Ramey
Division Director
New Mexico Oil Conservation Division
P.O. Box 2088
Santa Fe, New Mexico 87501

RE: Application for Administrative Approval of Non-Standard Unit
in San Juan County, New Mexico

Dear Mr. Ramey:

Enclosed are the following items regarding the Application for Administrative Approval of the Non-Standard Unit of a proposed well which will be located in the NE/4 NW/4 of Section 29, Township 30 North, Range 12 West, N.M.P.M., San Juan County, New Mexico.

1. Three copies of the Application for Administrative Approval of the Non-Standard Unit.
2. Three copies of a plat showing the ownership of all leases offsetting the NE/4 NW/4 of Section 29, Township 30 North, Range 12 West, N.M.P.M. This plat also shows all of the wells completed on these leases.
3. Three copies of a Certificate of Mailing stating that all operators of leases offsetting the dedicated acreage for this well, the Supervisor of the District III Office of the New Mexico Oil Conservation Division, and Minerals Management Service have been notified of the Application by certified mail.


If you need further information or assistance, please advise.

Sincerely,

Richard T. C. Tully

Richard T. C. Tully
Attorney for Applicant
Joel B. Burr, Jr.

RICT/vh
Enclosures



Page Two
Joe D. Ramey
August 5, 1982

xc: Flag-Redfern Oil Company
P.O. Box 2280
Midland, Texas 79702

Southland Royalty Company
1000 Fort Worth Club Tower
Fort Worth, Texas 76102

Amoco Production Company
1616 Glenarm
Denver, Colorado 80202

Mobil Oil Corporation
P.O. Box 5444
Denver, Colorado 80217

Unicon Producing Company
P.O. Box 2120
Houston, Texas 77001

Pioneer Production Corporation
P.O. Box 2542
Amarillo, Texas 79189

Minerals Management Service
P.O. Drawer 600
Farmington, New Mexico 87401

Frank Chavez
Supervisor
District III New Mexico Oil Conservation Commission
1000 Rio Brazos Road
Aztec, New Mexico 87410

Pioneer Production Corporation

First National Place, Post Office Box 2542, Amarillo, Texas 79189 Tel 806 376-5891 TWX 910 898-4185

John W. Goehring

Manager of Reservoir Engineering

August 20, 1982



New Mexico Oil Conservation Division
P. O. Box 2088
Santa Fe, New Mexico 87501

Attn: Mr. Joe D. Ramey
Division Director



RE: Application for Administrative Approval
of Non-Standard Unit
Applicant - Joel B. Burr, Jr.
Lease - SW/4 NW/4 and N/2 NW/4
Section 29-T30N-R12W N.M.P.M.
120 Acres
San Juan County, New Mexico

Gentlemen:

Pioneer Production Corporation has no objection to the proposed non-standard unit provided the well is not drilled and completed below the base of the Pictured Cliffs Formation. Pioneer Production Corporation operates Dakota gas wells and owns the rights from the base of the Pictured Cliffs Formation down through the Dakota on 320-acre units on both the east half and the west half of Section 29-T30N-R12W, San Juan County, New Mexico.

Pioneer Production Corporation does not own any rights above the base of the Pictured Cliffs Formation in Section 29-T30N-R12W, San Juan County, New Mexico.

Very truly yours,

John W. Goehring

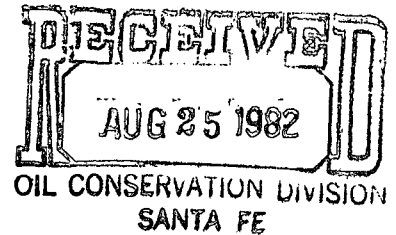
JWG/gn

encs.

xc: Joel B. Burr, Jr.
300 West Arrington, Suite 300
Farmington, NM 87401

Cooney & Tully
Attorneys at Law
P. O. Box 268
Farmington, NM 87499-0268

WAIVER OF OBJECTION AND CONSENT
TO A NON-STANDARD UNIT



The undersigned, as an operator of a lease offsetting the SW/4 NW/4, N/2 NW/4 of Section 29, Township 30 North, Range 12 West, N.M.P.M., San Juan County, New Mexico, does hereby acknowledge receipt of the Application for Administrative Approval of a Non-Standard Unit.

The undersigned states that it waives any objection that it may have to this Non-Standard Unit and voluntarily consents to the Non-Standard Unit as stated in the above-mentioned Application for any formation above the base of the Pictured Cliffs Formation.

Dated this 20th day of August, 1982.

PIONEER PRODUCTION COMPANY

BY:

John W. Gehring

TITLE:

Manager of Reservoir Engineering

ADDRESS:

P.O. Box 2542

Amarillo, Texas 79189

Send one executed copy to Joe D. Ramey, Division Director, New Mexico Oil Conservation Division, P. O. Box 2088, Santa Fe, New Mexico 87501, and return one executed copy to the Applicant. The remaining copy is for your files.

APPLICATION FOR ADMINISTRATIVE
APPROVAL OF NON-STANDARD UNIT

APPLICANT:

Joel Burr, Jr.
300 West Arrington, Suite 300
Farmington, New Mexico 87401

LEASE:

San Juan Country Club Fee Lease

LEASE DATE:

August 14, 1959

*Fulcher Kutz - Returned
Cliffs Pool*

LANDS DESCRIBED IN LEASE
TO BE DEDICATED TO WELL:

Township 30 North, Range 12 West, N.M.P.M.
Section 29: SW/4 NW/4, N/2 NW/4
Containing 120 acres, more or less
San Juan County, New Mexico

PROPOSED NON-STANDARD UNIT:

Township 30 North, Range 12 West, N.M.P.M.
Section 29: SW/4 NW/4, N/2 NW/4
Containing 120 acres, more or less
San Juan County, New Mexico

REASON FOR NON-STANDARD
UNIT:

Prior Non-Standard Unit of 40 acres previously
approved by NMOCD for SE/4 NW/4 of same quarter
section Order No. NWU-78 which are attached
(See copies of Application and NMOCD Order
No. NWU-78 which are attached).

NEW MEXICO OIL CONSERVATION
DIVISION RULE AUTHORIZING
APPLICATIONS:

Rule 104 (D) (II)

OFFSETTING OPERATORS:

- A. Amoco Production Company
Township 30 North, Range 12 West, N.M.P.M.
Section 19: SE/4
Section 30: E/2
San Juan County, New Mexico
- B. Mobil Oil Corporation
Township 30 North, Range 12 West, N.M.P.M.
Section 20: S/2
San Juan County, New Mexico
- C. Pioneer Production Company
Township 30 North, Range 12 West, N.M.P.M.
Section 29: NE/4, SW/4
San Juan County, New Mexico
- D. Flag-Redfern Oil Company
Township 30 North, Range 12 West, N.M.P.M.
Section 29: NE/4, SW/4
San Juan County, New Mexico
- E. Southland Royalty Company
Township 30 North, Range 12 West, N.M.P.M.
Section 29: SE/4 NW/4, SE/4
San Juan County, New Mexico
- F. Unicon Producing Company
Township 30 North, Range 12 West, N.M.P.M.
Section 29: SE/4
San Juan County, New Mexico

Supersede

NWU-78

AZTEC OIL & GAS COMPANY

MAIN OFFICE 600 1920 MERCANTILE SECURITIES BUILDING
DALLAS 1, TEXAS

Page 2

DEC 10 1982 8:39

Aztec Oil & Gas Company respectfully requests that under the provisions of Rule 6(b) of Order No. R-565, as amended, the Secretary Oil Conservation Commission exception to Rule 6(a), without notice and hearing, State of New Mexico non-standard gas proration unit hereinabove requested.
P. O. Box 871
Santa Fe, New Mexico

Respectfully submitted,

Re: Application for Exception to
Rule 6(a) of Order R-565, as
amended, for Establishment of
a Non-Standard Gas Proration Unit,
Fulcher Kutz-Pictured Cliffs Gas
Pool, San Juan County, N. M.

Gentlemen:

Aztec Oil & Gas Company hereby submits its application for administrative approval of a non-standard gas proration unit comprising the SE $\frac{1}{4}$ NW $\frac{1}{4}$ of Section 29, Township 30 North, Range 12 West, N.M.P.M., San Juan County, New Mexico, and in support thereof respectfully states and shows the following:

1. That the Aztec-Holder No. 1 Well, located 1980 feet from the North line and 1780 feet from the West line of Section 29, Township 30 North, Range 12 West, was completed on November 13, 1946 as a gas well and connected to Southern Union Gas Company's pipeline on November 18, 1946.


2. That the proposed non-standard gas proration unit consists of 40 acres which is a quarter-quarter section.

3. That the proposed non-standard gas proration unit lies wholly within a single governmental section.

4. That the proposed non-standard gas proration unit may reasonably be presumed to be productive of gas.

5. That so far as is known to Applicant, the following constitutes the only party, other than Applicant, owning an interest in any of the acreage included in or offsetting the proposed unit, and such party is being notified by registered mail of this proposed non-standard gas proration unit by the mailing of a copy of this application to him:

L. G. Stearns
Hesperus
Colorado



OIL CONSERVATION DIVISION
SANTA FE

Therefore, Aztec Oil & Gas Company respectfully requests that under the provisions of Rule 6(b) of Order No. R-565, as amended, the Secretary of the Commission grant an exception to Rule 6(a), without notice and hearing, approving the non-standard gas proration unit hereinabove requested.

Respectfully submitted,

AZTEC OIL & GAS COMPANY

By

Quilman B. Davis
Its Attorney

STATE OF TEXAS)

COUNTY OF DALLAS)

Quilman B. Davis, being first duly sworn, hereby states that he is Attorney for Aztec Oil & Gas Company, the Applicant in the foregoing application; that he has executed said application on behalf of Aztec Oil & Gas Company; that he has read said application and, to the best of his knowledge, information and belief, all statements of fact therein contained are true and correct; and that a copy of this application was duly deposited on April 19, 1955, in the United States post office as registered mail, with all charges prepaid, addressed to the parties listed in paragraph 5 of this application.


Quilman B. Davis
Quilman B. Davis

Sworn to and subscribed before me, the undersigned authority, this 18th day of April, 1955.

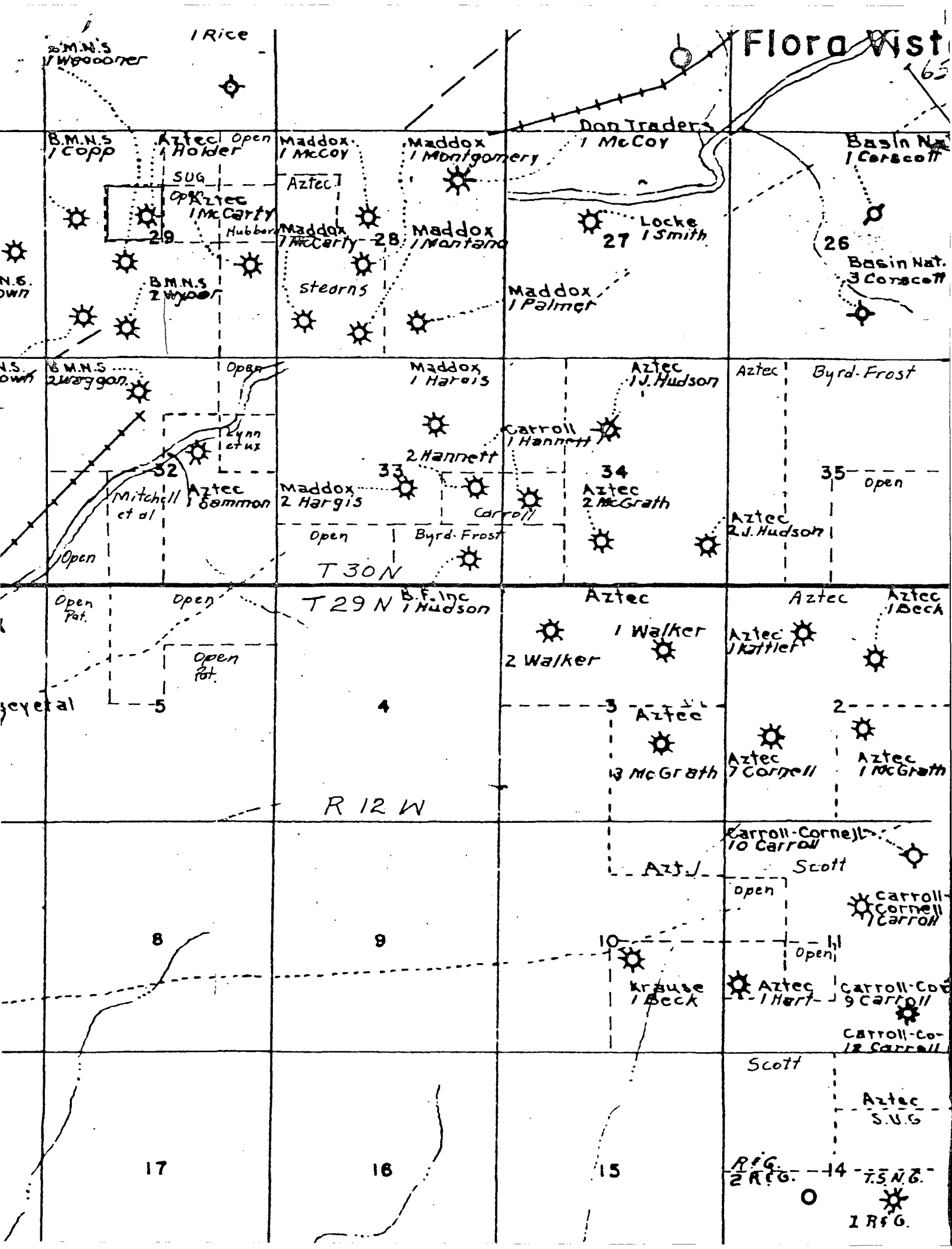
Naomi R. Langston
Notary Public in and for
Dallas County, Texas

My Commission Expires:

June 1, 1955




OIL CONSERVATION DIVISION
SANTA FE





✓
May 20, 1955



C
O
Aztec Oil and Gas Company
920 Mercantile Securities Building
Dallas 1, Texas

Attention: Mr. Quilman B. Davis

Administrative Order NWU-78

P
Gentlemen:

Reference is made to your application for approval of a 40-acre non-standard gas proration unit in the Fulcher Kutz-Pictured Cliffs Gas Pool consisting of the following acreage:

Y
Township 30 North, Range 12 West, NMPM
SE/4 NW/4 of Section 29

It is understood that this unit is to be ascribed to your Holder Well No. 1, located 1980 feet from the North line and 1780 feet from the West line of Section 29, Township 30 North, Range 12 West, NMPM, San Juan County, New Mexico.

By authority granted me under provisions of Rule 6, Section (b) of the Special Rules and Regulations for the Fulcher Kutz-Pictured Cliffs Gas Pool, as set forth in Order R-565, you are hereby authorized to operate the above described acreage as a non-standard gas proration unit, with allowable to be assigned thereto in accordance with pool rules, based upon the unit size of 40-acres.

Very truly yours,

W. B. MACEY,
Secretary-Director

WBM/lr

cc: Oil Conservation Commission - Aztec, New Mexico

CERTIFICATE OF MAILING

I certify that I mailed a copy of the Application for Non-Standard Unit by certified mail to all operators of leases offsetting the dedicated acreage for the proposed unit, and to the Supervisor of the District III Office of the New Mexico Oil Conservation Division, and to the Minerals Management Service on this 5th day of August, 1982.

Richard T. C. Tully

RICHARD T. C. TULLY
Attorney for Applicant

