


W A I V E R

State of New Mexico
Energy and Minerals Department
Oil Conservation Division
P.O. Box 2088
Santa Fe, NM 87501

Attention Mr. Joe D. Ramey, Director

NSP
1380



7.01
ACREAGE DEDICATION FOR GAS WELL
SUBSTANDARD ACREAGE
FEDERAL 28714, WELL #1
CHACON-DAKOTA ASSOCIATED POOL
RIO ARriba COUNTY, NEW MEXICO

Gentlemen:

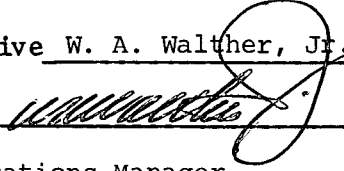
The undersigned has been furnished a copy of Mobil Producing TX. & N.M. Inc.'s application for a nonstandard acreage dedication of 192.36 acres for the subject well. The location of Well #1 is A-31-24-03.

Please be informed that we, as an offset operator, have no objection to the Commission approving this application, dated April 26, 1983.

Yours truly,

Company ARCO Oil and Gas Company

Representative W. A. Walther, Jr.

Signature 

Title Operations Manager

Date July 19, 1983

W A I V E R



State of New Mexico
Energy and Minerals Department
Oil Conservation Division
P.O. Box 2088
Santa Fe, NM 87501

Attention Mr. Joe D. Ramey, Director


7.01
ACREAGE DEDICATION FOR GAS WELL
SUBSTANDARD ACREAGE
FEDERAL 28714, WELL #2
CHACON-DAKOTA ASSOCIATED POOL
RIO ARriba COUNTY, NEW MEXICO

Gentlemen:

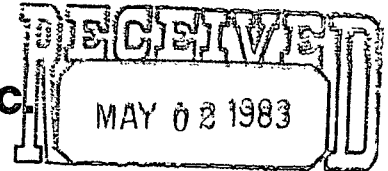
The undersigned has been furnished a copy of Mobil Producing TX. & N.M. Inc.'s application for a nonstandard acreage dedication of 193 acres for the subject well. The location of Well #2 is I-31-24-03.

Please be informed that we, as an offset operator, have no objection to the Commission approving this application, dated April 26, 1983.

Yours truly,

Company ARCO Oil and Gas Company
Representative W. A. Walther, Jr.
Signature 
Title Operations Manager
Date July 19, 1983

Mobil Producing Texas & New Mexico Inc.



OIL CONSERVATION DIVISION

SANTA FE
NINE GREENWAY PLAZA SUITE 2700
HOUSTON, TEXAS 77046

April 26, 1983

State of New Mexico
Energy and Minerals Department
Oil Conservation Division
P.O. Box 2088
Santa Fe, NM 87501

Attention Mr. Joe D. Ramey, Director

*NSP 1380
Rule 4(6) R5353
lots 1 & 2 and well
31-24N-3W
6-1-83*

7.01

ACREAGE DEDICATION FOR GAS WELL
SUBSTANDARD ACREAGE
FEDERAL 28714, WELL #1
CHACON-DAKOTA ASSOCIATED POOL
RIO ARriba COUNTY, NEW MEXICO

Gentlemen:

Mobil Producing TX. & N.M. Inc. (MPTM) is submitting a revised C-102 and requesting approval of a nonstandard acreage dedication of 192.36 acres for the subject well.

Well #1 was drilled and completed as an oil well on an acreage dedication of 192.36 acres. The well has since been reclassified as a gas well due to a high gas-oil ratio. The standard acreage dedication for a gas well is 320 acres. This nonstandard unit of 192.36 acres is necessitated by a variation in the legal subdivision.

Each offset operator on the attached list is being furnished a copy of this letter and attachment by certified mail as notice of this application and request for waiver.

MPTM is requesting that this application be approved administratively under Rule 104 D.II. If administrative approval is not granted, MPTM requests that this application be set for hearing at the earliest date possible.

Yours truly,

J. A. Morris

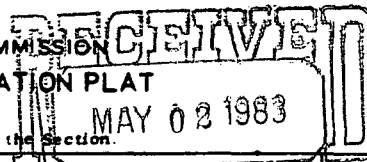
J. A. Morris
Regulatory Engineering Supervisor

LSHall/ec
Attachments

cc: NM Oil Conservation Division, Aztec
US Bureau of Land Management, Farmington
Offset Operators (Certified, Return Receipt Requested)

NEW MEXICO OIL CONSERVATION COMMISSION
WELL LOCATION AND ACREAGE DEDICATION PLAT

Form C-102
 Supersedes C-128
 Effective 1-1-65



All distances must be from the outer boundaries of the Section.

Operator Mobil Producing TX. & N.M. Inc.			Lease Federal 28714 OIL CONSERVATION DIVISION		Well No. 1
Unit Letter A	Section 31	Township 24N	Range 3W	County SANTA FE Rio Arriba	
Actual Footage Location of Well: 790 feet from the North line and 790 feet from the East line					
Ground Level Elev. 7269'	Producing Formation Dakota	Pool Chacon-Dakota Associated		Dedicated Acreage: 192.36 Acres	

1. Outline the acreage dedicated to the subject well by colored pencil or hatchure marks on the plat below.
2. If more than one lease is dedicated to the well, outline each and identify the ownership thereof (both as to working interest and royalty).
3. If more than one lease of different ownership is dedicated to the well, have the interests of all owners been consolidated by communitization, unitization, force-pooling, etc?

☐ Yes ☐ No If answer is "yes," type of consolidation _____

If answer is "no," list the owners and tract descriptions which have actually been consolidated. (Use reverse side of this form if necessary.) _____

No allowable will be assigned to the well until all interests have been consolidated (by communitization, unitization, forced-pooling, or otherwise) or until a non-standard unit, eliminating such interests, has been approved by the Commission.

	<p align="center">CERTIFICATION</p> <p>I hereby certify that the information contained herein is true and complete to the best of my knowledge and belief.</p> <p align="center"><i>A. D. Bond</i></p> <p>Name A. D. Bond</p> <p>Position Regulatory Engineering Coordinator II</p> <p>Company Mobil Producing TX. & NM. Inc.</p> <p>Date April 26, 1983</p> <p>I hereby certify that the well location shown on this plat was plotted from field notes of actual surveys made by me or under my supervision, and that the same is true and correct to the best of my knowledge and belief.</p> <p>Date Surveyed _____</p> <p>Registered Professional Engineer and/or Land Surveyor _____</p> <p>Certificate No. _____</p>
--	-------------------------------------------------------------------------------------------------------------------------------------------------------------------------------------------------------------------------------------------------------------------------------------------------------------------------------------------------------------------------------------------------------------------------------------------------------------------------------------------------------------------------------------------------------------------------------------------------------------------------------------------------------------------------------------------------------------------------------------------------------

Federal 28714 Lease
Chacon-Dakota Associated Pool
Offset Operators

Amoco Production Company
501 Airport Drive
Farmington, NM 87401

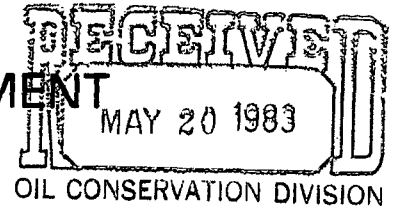
Arco Oil & Gas Company
Box 5540
Denver, CO 80217

El Paso Exploration Company
Box 289
Farmington, NM 87401

Southland Royalty Company
Drawer 570
Farmington, NM 87401



STATE OF NEW MEXICO
ENERGY AND MINERALS DEPARTMENT
OIL CONSERVATION DIVISION



TONEY ANAYA
GOVERNOR

May 5, 1983

POST OFFICE BOX 2088
STATE LAND OFFICE BUILDING
SANTA FE, NEW MEXICO 87501
(505) 827-5800

Mobil Producing Tx. & NM.
Nine Greenway Plaza Suite 2700
Houston, Texas 77046

Re: Application for Non-Standard
Location: Federal 28714 Well No. 1
and Well No. 2, Sec. 31-T24N-R3W,
Chacon-Dakota Associated Pool

We may not process the subject application for non-standard location until the required information or plats checked below (is)(are) submitted.

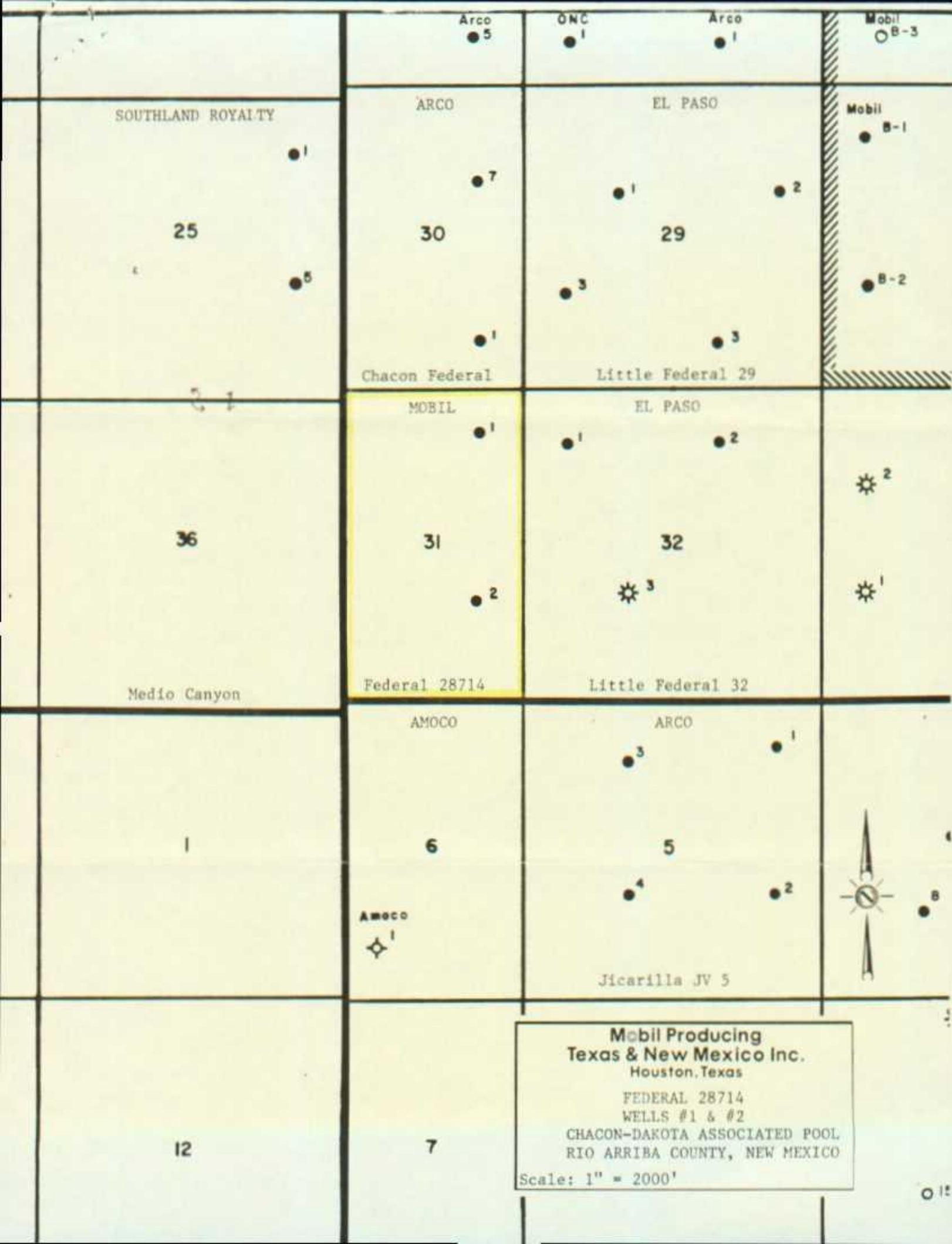
- ☒ A plat must be submitted clearly showing the ownership of the offsetting leases.
Three copies of the plat are attached.
- ☐ A statement must be submitted that offset owners have been notified of the application by certified mail.
- ☐ A plat must be submitted fully identifying the topography necessitating the non-standard location.
- ☐ Other:

Very truly yours

R. L. STAMETS
Technical Support Chief

RECEIVED ENVIRONMENTAL & REGULATORY		
MAY 09 '83		
RJS	LSH	ENV. SEC.
JDC	LSH	REG. STENO 1
JAM		REG. STENO 2
WBS	WHE	ENV. FILE
HFW	SDM	REG. FILE

RLS/dr



W A I V E R

hsp
1380

State of New Mexico
Energy and Minerals Department
Oil Conservation Division
P.O. Box 2088
Santa Fe, NM 87501

Attention Mr. Joe D. Ramey, Director

7.01
ACREAGE DEDICATION FOR GAS WELL
SUBSTANDARD ACREAGE
FEDERAL 28714, WELL #1
CHACON-DAKOTA ASSOCIATED POOL
RIO ARRIBA COUNTY, NEW MEXICO

Gentlemen:

The undersigned has been furnished a copy of Mobil Producing TX. & N.M. Inc.'s application for a nonstandard acreage dedication of 192.36 acres for the subject well. The location of Well #1 is A-31-24-03.

Please be informed that we, as an offset operator, have no objection to the Commission approving this application, dated April 26, 1983.

Yours truly,

Company Amoco Production Company
Representative _____
Signature RTB/Hiles
Title _____
Date 5/12/83

