


Getty



Getty Oil Company

P.O. Box 3360, Casper, Wyoming

OIL CONSERVATION DIVISION  
82602 SANTA FE

Central Exploration and Production Division

May 31, 1983

New Mexico Oil Conservation Division  
P.O. Box 2088  
Santa Fe, NM 87501

ATTN: Mr. Joe D. Ramey

Re: Application for a Non-Standard  
Proration Unit  
Bunce "A" #1  
A, 690' FNL & 790' FEL of  
Section 19-T29N-R10W  
San Juan County, New Mexico

NSP 1397  
Rule 5 C3 R1670  
7-6-83

160 acres NE 1/4

Blanco MV

Dear Mr. Ramey:

Getty Oil Company wishes to request a Non-Standard Proration Unit for the above-referenced well due to the expansion of the Blanco MesaVerde Field, spaced 320 acres, to include this well which was formerly spaced 160 acres under the San Juan Undesignated MesaVerde Field.

Attached is a plat showing offset operators. By copy of the attached letter and plat, offset operators were notified of Getty's request for a Non-Standard Proration Unit on this well by certified mail.

Yours truly,

GETTY OIL COMPANY


D. W. Bowers  
Area Superintendent

SP/nmt

Attachments

cc: New Mexico Oil Conservation Commission  
Aztec, NM

P.O. Box 3360, Casper, Wyoming 82602



RE: Application for a Non-Standard  
Proration Unit

~~Bounce #1~~  
A, 690' FNL & 790' FEL of  
Section 19-T29N-R10W  
San Juan County, New Mexico

Gentlemen:

Please find attached copies of our Application for a Non-Standard Proration Unit which we are submitting to the New Mexico Oil Conservation Division.

If you, as an offset operator, have no objections to this proposal, please sign the waiver at the bottom of this page and send to:

New Mexico Oil Conservation Division  
P.O. Box 2088  
Santa Fe, New Mexico 87501  
Attention : Mr. Joe D. Ramey

We would appreciate your returning one executed copy to the undersigned.

Very truly yours,

GETTY OIL COMPANY

D. W. Bowers  
Area Superintendent

SP/nmt

Attachments

W A I V E R

We hereby waive any objections to Getty Oil Company's Application for Non-Standard Proration Unit.

\_\_\_\_\_  
Name of Person (for Company)

\_\_\_\_\_  
Date

# R 11 W

SOUTHLAND

# R 10 W

SOUTHLAND

MESA  
11/61  
215  
2211

8/67  
96  
675

7/62  
36  
458

TA 1/64  
94  
GETTY  
Compl. 8/80  
IPF KmV not  
IPF Kd 1337

748190  
All rts  
below Kpc

748194  
All rts  
below Kpc

TIDEWATER FED  
GOC W.I. 25%  
BETA (opr)

GARRETT FED COM  
GOC W.I. 100%

748191  
All rts  
below Kpc

GETTY  
10/61  
141  
1492

GETTY  
B.M. Mouck-1  
2/79

BETA  
12/64  
P&A/77  
1024

MOBIL  
3/61  
80  
1321

MOBIL  
3/61  
114  
1390

BETA  
8/63  
34  
709

GARRETT FED COM  
GOC W.I. 73.75% (Opr)  
AMOCO ET AL W.I.

MARTIN FED COM 1E  
GOC W.I. 75% (Kd)  
GOC W.I. 50% (KmV SE/4)

10/61  
63  
759  
TD 6635'

GETTY  
Martin Fed Com 1E  
TD 6630' (Kd)

748144  
All rts below  
Kpc

748143  
All rts below  
Kpc

W.M. HANLEY  
GOC W.I. 100%

GETTY  
W.M. Hanley 1E  
TD 6590' (Kd)  
WOC

GETTY  
W.M. Hanley "A" No. 1  
2/79  
191  
78  
TD 4550'

GETTY  
3/61  
174  
1417

EPNG

EPNG  
Hubbell-3

8/62  
102  
1699  
TD 6560'

748142  
All rts below  
Kpc

GETTY  
W.M. Hanley "B" No. 1  
3/79  
162  
62  
TD 4496'

TENNECO  
Payne "A" No.  
11/60  
95  
1808  
TD 6453'

748185  
All rts  
below Kpc

748183  
All rts  
below Kpc

BUNCE FED COM  
GOC W.I. 50% (Opr)  
EPNG ET AL W.I. 50%

GETTY  
Bunce Fed Com 1E  
PTD 6450' Kd

GETTY  
Bunce A-1  
3/79  
63  
28  
TD 4550'

EPNG  
1/65  
65  
906

GETTY  
7/61  
173  
2539

EPNG  
3/61  
180  
2926

EPNG  
1/65  
65  
906

AMOCO  
2/65  
199  
2029

AMOCO  
11/64  
145  
2029

## BUNCE A-1

## T 29 N

8192  
1 rts  
low  
c TD 6590'

767855  
All rts  
below Kpc  
(Kd)

748732  
All rts below  
Kpc to 6735'

8188  
1 rts  
below Kpc

748186  
All rts below  
Kpc

8189  
1 rts  
low

78184  
All rts  
below Kpc

TENNECO

MAE GALE COM  
GOC W.I. 50% (Opr)  
PIONEER PROD ET AL W.I. 50%

TENNECO  
11/60  
94  
2896

GETTY  
Mae Gale Com 1E

PTD 6400' (Kd)

TENNECO  
2/61  
18  
3325

TENNECO

TENNECO  
10/61  
252  
3126

TENNECO

25

30

20

Getty Oil Company

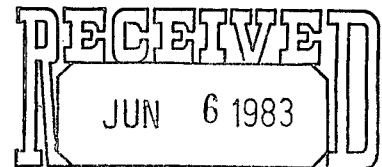
Bunce "A" #1  
A, Section 19-T29N-R10W  
San Juan County, New Mexico  
Attachment - Offset Operators

El Paso Natural Gas Company  
1729 East 21st Street  
P.O. Box 990  
Farmington, NM 87401

Amoco Production Company  
1670 Broadway  
Denver, CO 80202

Tenneco Oil Company  
6061 South Willow Drive  
Box 3249  
Englewood, CO 80155

Beta Development Company  
238 Petroleum Plaza  
Farmington, NM 87401



Getty Oil Company

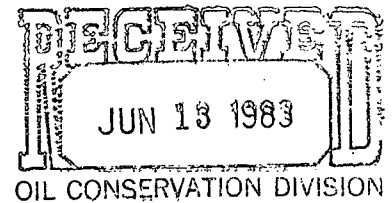
P.O. Box 3360, Casper, Wyoming 82602

EL PASO NATURAL GAS  
FARMINGTON OFFICE

Central Exploration and Production Division

May 31, 1983

El Paso Natural Gas Company  
1729 East 21st Street  
P.O. Box 990  
Farmington, NM 87401



OIL CONSERVATION DIVISION  
SANTA FE

RE: Application for a Non-Standard  
Proration Unit  
Bunce "A " #1  
A, 690' FNL & 790' FEL of  
Section 19-T29N-R10W  
San Juan County, New Mexico

Gentlemen:

Please find attached copies of our Application for a Non-Standard Proration Unit which we are submitting to the New Mexico Oil Conservation Division.

If you, as an offset operator, have no objections to this proposal, please sign the waiver at the bottom of this page and send to:

New Mexico Oil Conservation Division  
P.O. Box 2088  
Santa Fe, New Mexico 87501  
Attention : Mr. Joe D. Ramey

We would appreciate your returning one executed copy to the undersigned.

Very truly yours,

GETTY OIL COMPANY

D. W. Bowers  
Area Superintendent

SP/nmt

Attachments


W A I V E R

We hereby waive any objections to Getty Oil Company's Application for Non-Standard Proration Unit.

Name of Person (for Company)

6-7-83

Date



Getty Oil Company | P.O. Box 3360, Casper, Wyoming 82602-3360

Central Exploration and Production Division

July 11, 1983

New Mexico Oil Conservation Division  
P.O. Box 2088  
Santa Fe, NM 87501

ATTENTION: Mr. R. L. Stamets

RE: Application for Non-Standard  
Proration Unit:  
Bunce "A" #1  
A, Section 19-T29N-R10W  
San Juan County, New Mexico

Dear Mr. Stamets:

As requested in your letter dated June 16, 1983, please find attached a copy of Form C-102, "Well Location Acreage Dedication Plat" identifying the requested non-standard proration unit for the above-referenced well.

Please note that we submitted an offset acreage plat with the original application.

Sincerely,

GETTY OIL COMPANY

D. W. Bowers  
Area Superintendent

SP/nmt

Attachments

**NEW MEXICO OIL CONSERVATION COMMISSION  
WELL LOCATION AND ACREAGE DEDICATION PLAT**

Form C-102  
Supersedes C-128  
Effective 1-1-65

All distances must be from the outer boundaries of the Section.

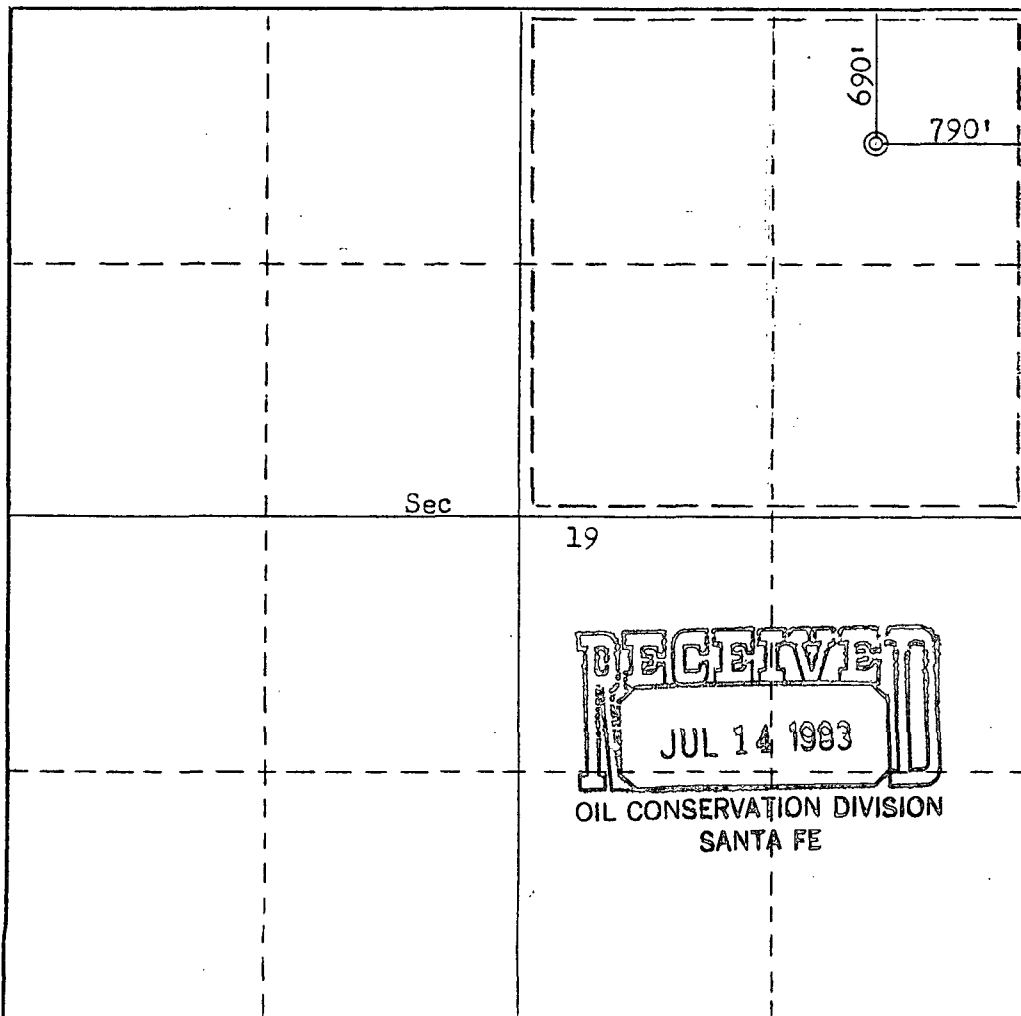
Operator <b>GETTY OIL COMPANY</b>			Lease <b>BUNCE "A"</b>		Well No. <b>1</b>
Unit Letter <b>A</b>	Section <b>19</b>	Township <b>29N</b>	Range <b>10W</b>	County <b>San Juan</b>	
Actual Footage Location of Well:					
<b>690</b>		feet from the <b>North</b>		line and <b>790</b> feet from the <b>East</b> line	
Ground Level Elev. <b>5593</b>	Producing Formation <b>Mesa Verde-Chacra</b>		Pool	Dedicated Acreage:  Acres	

1. Outline the acreage dedicated to the subject well by colored pencil or hachure marks on the plat below.
2. If more than one lease is dedicated to the well, outline each and identify the ownership thereof (both as to working interest and royalty).
3. If more than one lease of different ownership is dedicated to the well, have the interests of all owners been consolidated by communitization, unitization, force-pooling, etc?

☐ Yes    ☐ No    If answer is "yes," type of consolidation \_\_\_\_\_

If answer is "no," list the owners and tract descriptions which have actually been consolidated. (Use reverse side of this form if necessary.) \_\_\_\_\_

No allowable will be assigned to the well until all interests have been consolidated (by communitization, unitization, forced-pooling, or otherwise) or until a non-standard unit, eliminating such interests, has been approved by the Commission.



**CERTIFICATION**

*I hereby certify that the information contained herein is true and complete to the best of my knowledge and belief.*

*H. E. Aab*

Name

H. E. Aab

Position

Area Superintendent

Company

Getty Oil

Date

6-16-78

*I hereby certify that the well location shown on this plat was plotted from field notes of actual surveys made by me or under my supervision, and that the same is true and correct to the best of my knowledge and belief.*

Date Surveyed


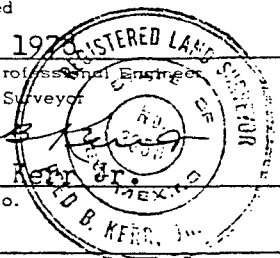
May 24, 1978


Registered Professional Engineer  
and/or Land Surveyor

*Fred B. Kerr Jr.*  
Fred B. Kerr Jr.

Certificate No.

3950





Getty Oil Company

P.O. Box 3360, Casper, Wyoming 82602

Central Exploration and Production Division

May 31, 1983

*hsp  
ban*

Tenneco Oil Company  
6061 South Willow Drive  
Box 3249  
Englewood, CO 80155

RE: Application for a Non-Standard  
Proration Unit  
Bunce "A" #1  
A, 690' FNL & 790' FEL of  
Section 19-T29N-R10W  
San Juan County, New Mexico

Gentlemen:

Please find attached copies of our Application for a Non-Standard Proration Unit which we are submitting to the New Mexico Oil Conservation Division.

If you, as an offset operator, have no objections to this proposal, please sign the waiver at the bottom of this page and send to:

New Mexico Oil Conservation Division  
P.O. Box 2088  
Santa Fe, New Mexico 87501  
Attention : Mr. Joe D. Ramey

We would appreciate your returning one executed copy to the undersigned.

Very truly yours,

GETTY OIL COMPANY

D. W. Bowers  
Area Superintendent

SP/nmt

Attachments

W A I V E R

We hereby waive any objections to Getty Oil Company's Application for Non-Standard Proration Unit.

Name of Person (for Company)

7/6/83

Date





Getty Oil Company

P.O. Box 3360, Casper, Wyoming 82602

RECEIVED


JUN 07 1983

Central Exploration and Production Division

May 31, 1983

Amoco Production Company  
1670 Broadway  
Denver, CO 80202

Amoco Production Co.  
DENVER, COLORADO



OIL CONSERVATION DIVISION

RE: Application for a Non-Standard  
Proration Unit  
Bunce "A " #1  
A, 690' FNL & 790' FEL of  
Section 19-T29N-R10W  
San Juan County, New Mexico

Gentlemen:

Please find attached copies of our Application for a Non-Standard Proration Unit which we are submitting to the New Mexico Oil Conservation Division.

If you, as an offset operator, have no objections to this proposal, please sign the waiver at the bottom of this page and send to:

New Mexico Oil Conservation Division  
P.O. Box 2088  
Santa Fe, New Mexico 87501  
Attention : Mr. Joe D. Ramey

We would appreciate your returning one executed copy to the undersigned.

Very truly yours,

GETTY OIL COMPANY

D. W. Bowers  
Area Superintendent

SP/nmt

Attachments

W A I V E R

We hereby waive any objections to Getty Oil Company's Application for Non-Standard Proration Unit.

RB Giles  
Name of Person (for Company)

AMOCO PRODUCTION CO.

6/24/83  
Date