




Getty Oil Company

P.O. Box 3360, Casper, Wyoming 82602



Central Exploration and Production Division

May 31, 1983

OIL CONSERVATION DIVISION
SANTA FE

New Mexico Oil Conservation Division
P.O. Box 2088
Santa Fe, NM 87501

ATTN: Mr. Joe D. Ramey

RE: Application for Non-Standard
Proration Unit
Hanley "A" #1
F, 1515' FNL & 1700' FWL of
Section 18-T29N-R10W
San Juan County, New Mexico

*NSP 1398
Rule 5 C 3 R1670
7-6-83*

*151.41 acres
NW 1/4*

Dear Mr. Ramey:

Blanco MV

Getty Oil Company wishes to request a Non-Standard Proration Unit for the above-referenced well due to the expansion of the Blanco Mesa Verde Field, spaced 320 acres, to include this well which was formerly spaced 160 acres under the San Juan Undesignated Mesa Verde Field.

Attached is a plat showing offset operators. By copy of the attached letter and plat, offset operators were notified of Getty's request for a Non-Standard Proration Unit on this well by certified mail.

Yours truly,

GETTY OIL COMPANY

D. W. Bowers
Area Superintendent


SP/nmt

Attachments

cc: New Mexico Oil Conservation Commission
Aztec, NM

P.O. Box 3360, Casper, Wyoming 82602

May 31, 1983



RE: Application for a Non-Standard
Proration Unit
Hanley "A" #1
F, 1515' FNL & 1700' FWL of
Section 18-T29N-R10W
San Juan County, New Mexico

Gentlemen:

Please find attached copies of our Application for a Non-Standard Proration Unit which we are submitting to the New Mexico Oil Conservation Division.

If you, as an offset operator, have no objections to this proposal, please sign the waiver at the bottom of this page and send to:

New Mexico Oil Conservation Division
P.O. Box 2088
Santa Fe, New Mexico 87501
Attention : Mr. Joe D. Ramey

We would appreciate your returning one executed copy to the undersigned.

Very truly yours,

GETTY OIL COMPANY

A handwritten signature in dark ink, appearing to read "D. W. Bowers", written over the printed name.

D. W. Bowers
Area Superintendent

SP/nmt

Attachments

W A I V E R

We hereby waive any objections to Getty Oil Company's Application for Non-Standard Proration Unit.

Name of Person (for Company)

Date

Getty Oil Company

W. M. Hanley "A" #1
F, Section 18-T29N-R10W
San Juan County, New Mexico
Attachment - Offset Operators

El Paso Natural Gas Company
1729 East 21st Street
P.O. Box 990
Farmington, NM 87401

Tenneco Oil Company
6061 South Willow Drive
Box 3249
Englewood, CO 80155

Beta Development Company
238 Petroleum Plaza
Farmington, NM 87401

Mobil Oil Corporation
1050 17th Street
P.O. Box 5444
Denver, CO 80217

Getty

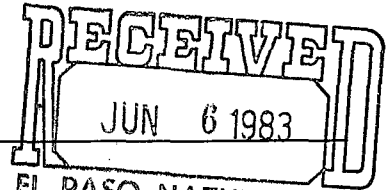
Getty Oil Company

P.O. Box 3360, Casper, Wyoming 82602

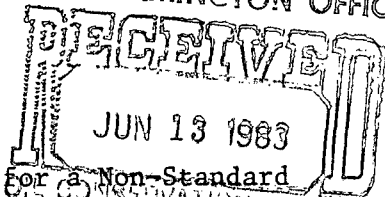
Central Exploration and Production Division

May 31, 1983

El Paso Natural Gas Company
1729 East 21st Street
P.O. Box 990
Farmington, NM 87401



EL PASO NATURAL GAS
FARMINGTON OFFICE



RE: Application for a Non-Standard
Proration Unit
Hanley "A" #1
F, 1515' FNL & 1700' FWL of
Section 18-T29N-R10W
San Juan County, New Mexico

Gentlemen:

Please find attached copies of our Application for a Non-Standard Proration Unit which we are submitting to the New Mexico Oil Conservation Division.

If you, as an offset operator, have no objections to this proposal, please sign the waiver at the bottom of this page and send to:

New Mexico Oil Conservation Division
P.O. Box 2088
Santa Fe, New Mexico 87501
Attention : Mr. Joe D. Ramey

We would appreciate your returning one executed copy to the undersigned.

Very truly yours,

GETTY OIL COMPANY

D. W. Bowers
Area Superintendent

SP/nmt

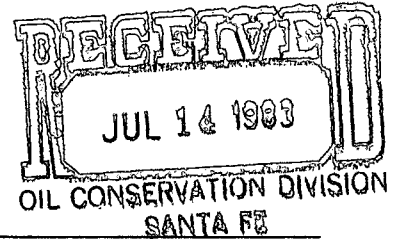
Attachments

W A I V E R

We hereby waive any objections to Getty Oil Company's Application for Non-Standard Proration Unit.

Name of Person (for Company)

6-7-83
Date



Getty Oil Company | P.O. Box 3360, Casper, Wyoming 82602-3360

Central Exploration and Production Division

July 11, 1983

New Mexico Oil Conservation Division
P.O. Box 2088
Santa Fe, NM 87501

ATTENTION: Mr. R. L. Stamets

RE: Application for Non-Standard
Proration Unit:
Hanley "A" #1
F, Section 18, T29N-R10W
San Juan County, New Mexico

Dear Mr. Stamets:

As requested in your letter dated June 16, 1983, please find attached a copy of Form C-102, "Well Location Acreage Dedication Plat" identifying the requested non-standard proration unit for the above-referenced well.

Please note that we submitted an offset acreage plat with the original application.

Sincerely,

GETTY OIL COMPANY

D. W. Bowers
Area Superintendent

SP/nmt

Attachments

**NEW MEXICO OIL CONSERVATION COMMISSION
WELL LOCATION AND ACREAGE DEDICATION PLAT**

Form C-102
Supersedes C-128
Effective 1-1-65

All distances must be from the outer boundaries of the Section.

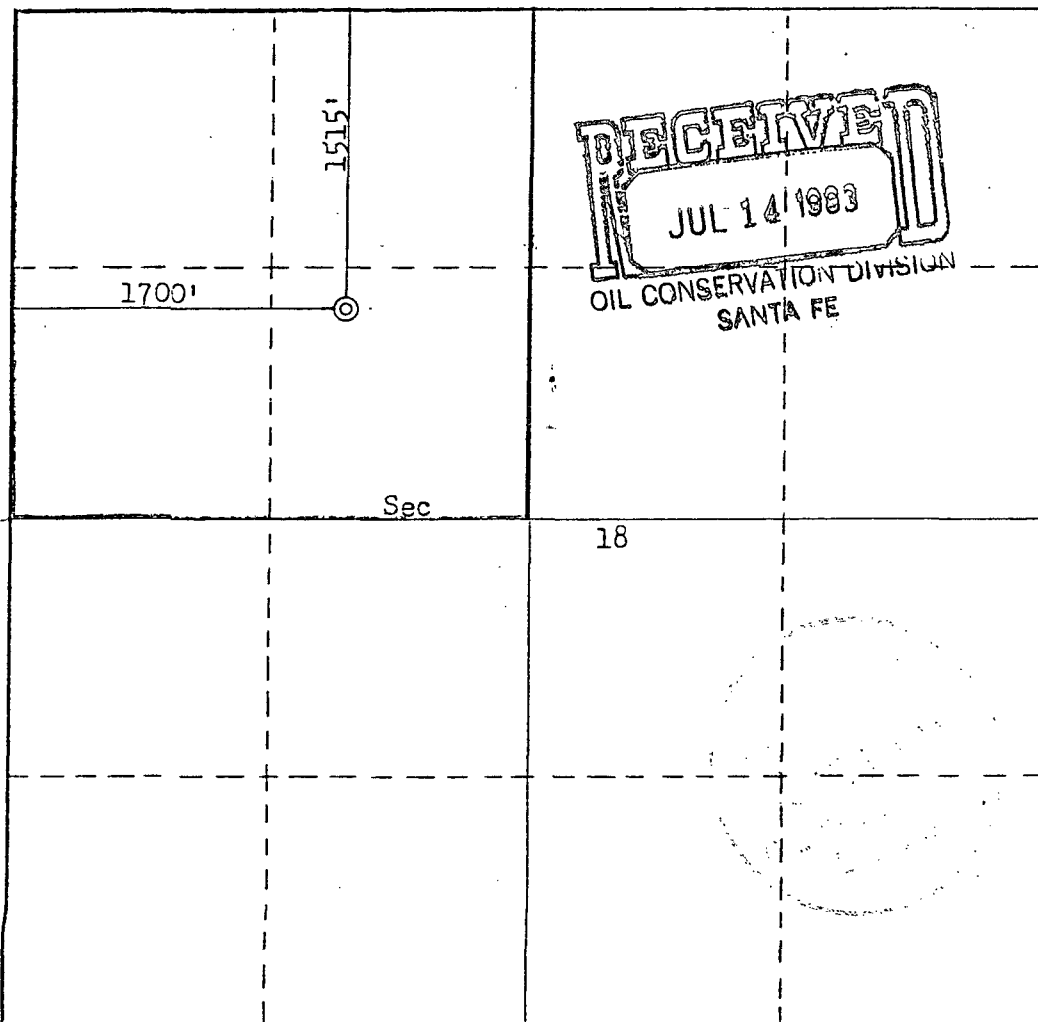
Operator GETTY OIL COMPANY			Lease HANLEY "A"		Well No. 1
Unit Letter F	Section 18	Township 29N	Range 10W	County San Juan	
Actual Footage Location of Well: 1515 feet from the North line and 1700 feet from the West line					
Ground Level Elev. 5608	Producing Formation Mesa Verde Chacra	Pool Bloomfield-Chacra Wildcat Mesaverde	Dedicated Acreage 151.41 Acres		

1. Outline the acreage dedicated to the subject well by colored pencil or hatchure marks on the plat below.
2. If more than one lease is dedicated to the well, outline each and identify the ownership thereof (both as to working interest and royalty).
3. If more than one lease of different ownership is dedicated to the well, have the interests of all owners been consolidated by communitization, unitization, force-pooling, etc.?

☐ Yes ☐ No If answer is "yes," type of consolidation _____

If answer is "no," list the owners and tract descriptions which have actually been consolidated. (Use reverse side of this form if necessary.) _____

No allowable will be assigned to the well until all interests have been consolidated (by communitization, unitization, forced-pooling, or otherwise) or until a non-standard unit, eliminating such interests, has been approved by the Commission.



CERTIFICATION

I hereby certify that the information contained herein is true and complete to the best of my knowledge and belief.

H. E. Aab

Name

H. E. Aab

Position

Area Superintendent

Company

Getty Oil Co.

Date

6-7-78

I hereby certify that the well location shown on this plat was plotted from field notes of actual surveys made by me or under my supervision, and that the same is true and correct to the best of my knowledge and belief.

Date Surveyed



May 3, 1978


Registered Professional Engineer
and/or Land Surveyor

Fred B. Kerr, Jr.
Fred B. Kerr, Jr.

Certificate No.

3950





Getty Oil Company

P.O. Box 3360, Casper, Wyoming 82602

Central Exploration and Production Division

May 31, 1983

msp
1398

Tenneco Oil Company
6061 South Willow Drive
Box 3249
Englewood, CO 80155

RE: Application for a Non-Standard
Proration Unit
Hanley "A" #1
F, 1515' FNL & 1700' FWL of
Section 18-T29N-R10W
San Juan County, New Mexico

Gentlemen:

Please find attached copies of our Application for a Non-Standard Proration Unit which we are submitting to the New Mexico Oil Conservation Division.

If you, as an offset operator, have no objections to this proposal, please sign the waiver at the bottom of this page and send to:

New Mexico Oil Conservation Division
P.O. Box 2088
Santa Fe, New Mexico 87501
Attention : Mr. Joe D. Ramey

We would appreciate your returning one executed copy to the undersigned.

Very truly yours,

GETTY OIL COMPANY

D. W. Bowers
Area Superintendent

SP/nmt

Attachments

W A I V E R

We hereby waive any objections to Getty Oil Company's Application for Non-Standard Proration Unit.

Name of Person (for Company)

7/6/83
Date