

Getty Oil Company | P.O. Box 3360, Casper, Wyoming 82602-3360

Central Exploration and Production Division

July 11, 1983

New Mexico Oil Conservation Division
P.O. Box 2088
Santa Fe, NM 87501

ATTENTION: Mr. R. L. Stamets

RE: Application for Non-Standard
Proration Unit:
Hanley "B" #1
N, Section 18-T29N-R10W
San Juan County, New Mexico

Dear Mr. Stamets:

As requested in your letter dated June 16, 1983, please find attached a copy of Form C-102, "Well Location Acreage Dedication Plat" identifying the requested non-standard proration unit for the above-referenced well.

Please note that we submitted an offset acreage plat with the original application.

Sincerely,

GETTY OIL COMPANY

D. W. Bowers
Area Superintendent

SP/nmt

Attachments

NEW MEXICO OIL CONSERVATION COMMISSION
WELL LOCATION AND ACREAGE DEDICATION PLAT

Form C-102
Supersedes C-128
Effective 1-1-65

All distances must be from the outer boundaries of the Section.

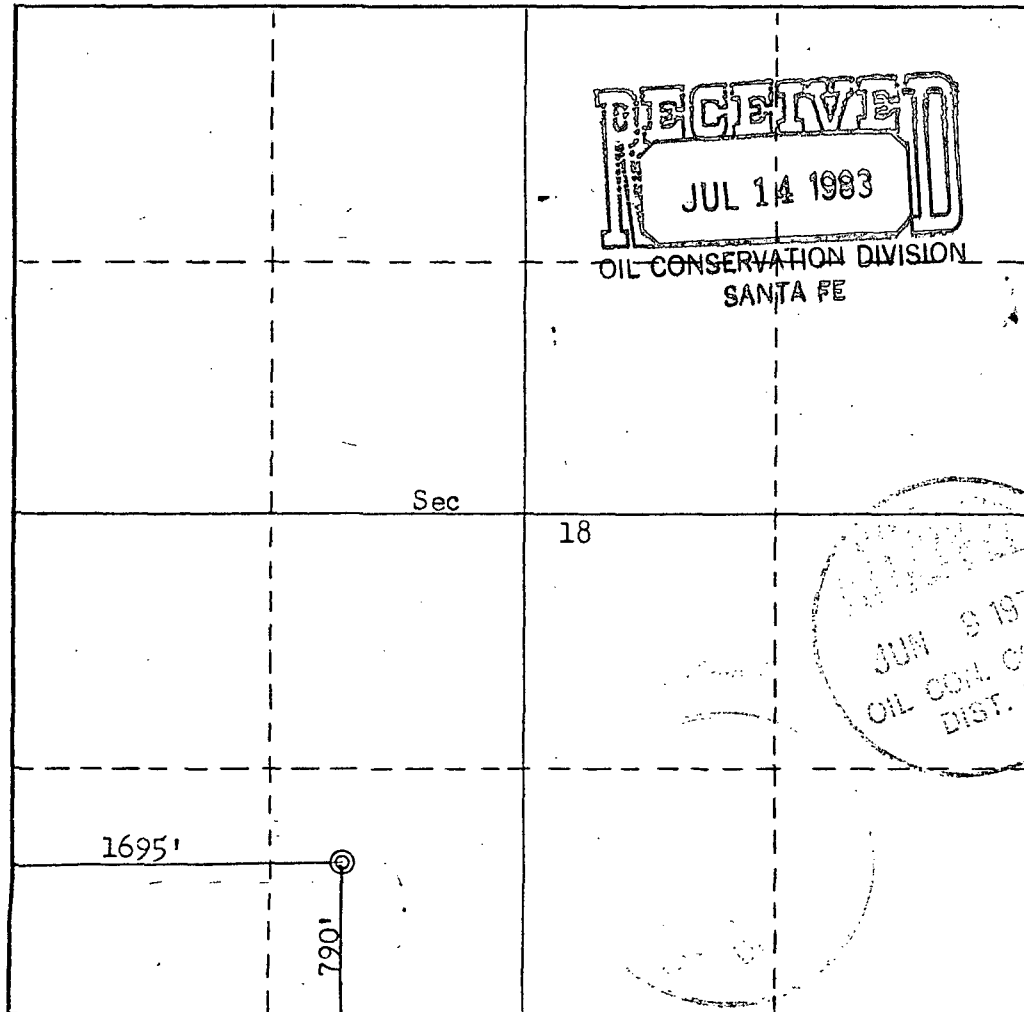
Operator GETTY OIL COMPANY			Lease HANLEY "B"		Well No. 1
Unit Letter N	Section 18	Township 29N	Range 10W	County San Juan	
Actual Footage Location of Well: 790 feet from the South line and 1695 feet from the West line					
Ground Level Elev. 5549	Producing Formation Chacra / Mesaverde	Pool Bloomfield Chacra/Mesaverde		Dedicated Acreage: 160 Acres	

1. Outline the acreage dedicated to the subject well by colored pencil or hachure marks on the plat below.
2. If more than one lease is dedicated to the well, outline each and identify the ownership thereof (both as to working interest and royalty).
3. If more than one lease of different ownership is dedicated to the well, have the interests of all owners been consolidated by communitization, unitization, force-pooling, etc?

☐ Yes ☐ No If answer is "yes," type of consolidation _____

If answer is "no," list the owners and tract descriptions which have actually been consolidated. (Use reverse side of this form if necessary.) _____

No allowable will be assigned to the well until all interests have been consolidated (by communitization, unitization, forced-pooling, or otherwise) or until a non-standard unit, eliminating such interests, has been approved by the Commission.



CERTIFICATION

I hereby certify that the information contained herein is true and complete to the best of my knowledge and belief.

Charles E Mowry
Name

Charles Mowry

Position

Area Engineer

Company

Getty Oil

Date

6-7-78

I hereby certify that the well location shown on this plat was plotted from field notes of actual surveys made by me or under my supervision, and that the same is true and correct to the best of my knowledge and belief.

Date Surveyed

May 24, 1978

Registered Professional Engineer and/or Land Surveyor

Fred B. Kerr, Jr.

Certificate No.

3950



Getty

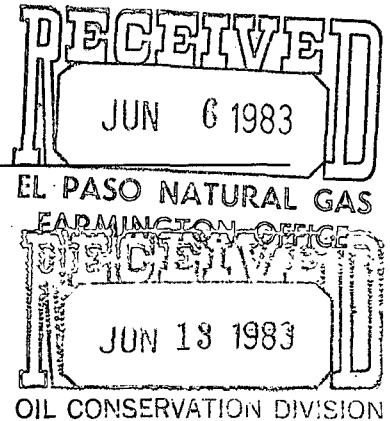
Getty Oil Company

P.O. Box 3360, Casper, Wyoming 82602

Central Exploration and Production Division

May 31, 1983

El Paso Natural Gas Company
1729 East 21 Street
P.O. Box 990
Farmington, NM 87401



RE: Application for a Non-Standard
Proration Unit
Hanley "B" #1
N, 790' FSL & 1695' FWL of
Section 18-T29N-R10W
San Juan County, New Mexico

Gentlemen:

Please find attached copies of our Application for a Non-Standard Proration Unit which we are submitting to the New Mexico Oil Conservation Division.

If you, as an offset operator, have no objections to this proposal, please sign the waiver at the bottom of this page and send to:

New Mexico Oil Conservation Division
P.O. Box 2088
Santa Fe, New Mexico 87501
Attention : Mr. Joe D. Ramey

We would appreciate your returning one executed copy to the undersigned.

Very truly yours,

GETTY OIL COMPANY

D. W. Bowers
Area Superintendent

SP/nmt

Attachments

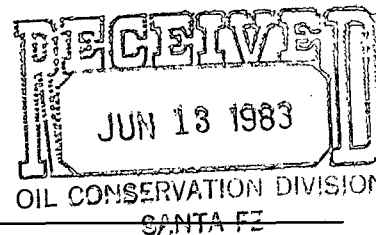
W A I V E R

We hereby waive any objections to Getty Oil Company's Application for Non-Standard Proration Unit.

Name of Person (for Company)

6-7-83

Date



Getty Oil Company

P.O. Box 3360, Casper, Wyoming 82602

Central Exploration and Production Division

May 31, 1983

Mobil Oil Corporation
1050 17th Street
P.O. Box 5444
Denver, CO 80217

RE: Application for a Non-Standard
Proration Unit
Hanley "B" #1
N, 790' FSL & 1695' FWL of
Section 18-T29N-R10W
San Juan County, New Mexico

Gentlemen:

Please find attached copies of our Application for a Non-Standard Proration Unit which we are submitting to the New Mexico Oil Conservation Division.

If you, as an offset operator, have no objections to this proposal, please sign the waiver at the bottom of this page and send to:

New Mexico Oil Conservation Division
P.O. Box 2088
Santa Fe, New Mexico 87501
Attention : Mr. Joe D. Ramey

We would appreciate your returning one executed copy to the undersigned.

Very truly yours,

GETTY OIL COMPANY

D. W. Bowers
Area Superintendent

SP/nmt

Attachments

W A I V E R

We hereby waive any objections to Getty Oil Company's Application for Non-Standard Proration Unit.


MOBIL PRODUCING TX & NM INC.

Name of Person (for Company)

Date

6/9/83

Getty



Getty Oil Company | P.O. Box 3360, Casper, Wyoming 82602

Central Exploration and Production Division

May 31, 1983

NEW MEXICO OIL CONSERVATION DIVISION
SANTA FE

New Mexico Oil Conservation Division
P.O. Box 2088
Santa Fe, NM 87501

ATTN: Mr. Joe D. Ramey

RE: Application for a Non-Standard
Proration Unit
Hanley "B" #1
N, 790' FSL & 1695' FWL of
Section 18-T29N-R10W
San Juan County, New Mexico

Blanco MesaVerde

160 acres SW/4

*NSP 130A
Rule 5C3 R1670
7-6-83*

Dear Mr. Ramey:

Getty Oil Company wishes to request a Non-Standard Proration Unit for the above-referenced well due to the expansion of the Blanco MesaVerde Field, spaced 320 acres, to include this well which was formerly spaced 160 acres under the San Juan Undesignated MesaVerde Field.

Attached is a plat showing offset operators. By copy of the attached letter and plat, offset operators were notified of Getty's request for a Non-Standard Proration Unit on this well by certified mail.

Yours truly,

GETTY OIL COMPANY

D. W. Bowers
Area Superintendent


SP/nmt

Attachments

cc: New Mexico Oil Conservation Commission
Aztec, NM

P.O. Box 3360, Casper, Wyoming 82602

May 31, 1983



RE: Application for a Non-Standard
Proration Unit
Hanley "B" #1
N, 790' FSL & 1695' FWL of
Section 18-T29N-R10W
San Juan County, New Mexico

Gentlemen:

Please find attached copies of our Application for a Non-Standard Proration Unit which we are submitting to the New Mexico Oil Conservation Division.

If you, as an offset operator, have no objections to this proposal, please sign the waiver at the bottom of this page and send to:

New Mexico Oil Conservation Division
P.O. Box 2088
Santa Fe, New Mexico 87501
Attention : Mr. Joe D. Ramey

We would appreciate your returning one executed copy to the undersigned.

Very truly yours,

GETTY OIL COMPANY

A handwritten signature in dark ink, appearing to read "D. W. Bowers".

D. W. Bowers
Area Superintendent

SP/nmt

Attachments

W A I V E R

We hereby waive any objections to Getty Oil Company's Application for Non-Standard Proration Unit.

Name of Person (for Company)

Date

R 11 W

MESA
11/61
215
2211

SOUTHLAND

8/67
96
675

R 10 W

SOUTHLAND

7/62
36
458

BETA
11/64
204
1794

GETTY
Comp 1.8/80
IPF Kmv not
IPF Kd 1337

748190
All rts
below Kpc

748194
All rts
below Kpc

TIDEWATER FED
GOC W.I. 25%
BETA (opr)

GARRETT FED COM
GOC W.I. 100%

748191
All rts
below Kpc

GETTY
10/61
141
1492

GETTY
B.M. Houck-1
2/79
153

748193
All rts below
Kpc

2 GARRETT FED COM
GOC W.I. 72.75% (Opr)
AMOCO ET AL W.I.

MARTIN FED COM 1E
GOC W.I. 75% (Kd)
GOC W.I. 50% (Kmv SE/4)

10/61
63
759
TD 6635'

765361
All except
Kd gas
& B/Kbf to
B/Kpc

GETTY
Martin Fed Com 1E
PTD 6630'
(Kmv-Kd)

748192
All rts
below
Kpc TD 6590'

767855
All rts
below Kpc
(Kd)

748732
All rts below
Kpc to 6735'

748188
All rts
below Kpc

748186
All rts below
Kpc

748189
All rts
below
Kpc

748184
All rts
below
Kpc

MAE GALE COM
GOC W.I. 50% (Opr)
PIONEER PROD ET AL

TENNECO
W.I. 50%

11/60
94
2896

GETTY
Mae Gale Com 1E

PTD 6400'(Kd)

TENNECO

TENNECO

TENNECO

2/61
18
3325

TENNECO

10/61
252
3126

TENNECO

30

BETA
12/64
P&A/77
1024

7

BETA
8/63
34
709

748144
All rts below
Kpc

748143
All rts below
Kpc

10/61
63
759
TD 6635'

W.M. Hanley
GOC W.I. 100%

GETTY
W.M. Hanley 1E
TD 6590' (Kd)
WOC

748142
All rts below
Kpc

GETTY
W.M. Hanley "B" No. 1

11/60
162
62
TD 4496'

TENNECO
Payne "A" No. 1
11/60
95
1808
TD 6453'

748185
All rts
below Kpc

748183
All rts
below Kpc

BUNCE FED COM
GOC W.I. 50% (Opr)
EPNG ET AL W.I. 50%

GETTY
Bunce Fed Com 1E
PTD 6450' Kd

748144
All rts
below Kpc

748185
All rts
below Kpc

748183
All rts
below Kpc

748185
All rts
below Kpc

748183
All rts
below Kpc

748185
All rts
below Kpc

W. M. HANLEY "B" NO. 1

Getty Oil Company


W. M. Hanley "B" #1
N. Section 18-T29N-R10W
San Juan County, New Mexico
Attachment - Offset Operators

El Paso Natural Gas Company
1729 East 21st Street
P.O. Box 990
Farmington, NM 87401

Tenneco Oil Company
6061 South Willow Drive
Box 3249
Englewood, CO 80155

Beta Development Company
238 Petroleum Plaza
Farmington, NM 87401

Mobil Oil Corporation
1050 17th Street
P.O. Box 5444
Denver, CO 80217



Getty Oil Company

P.O. Box 3360, Casper, Wyoming 82602

Central Exploration and Production Division

May 31, 1983
NSD
1399

Tenneco Oil Company
6061 South Willow Drive
Box 3249
Englewood, CO 80155

RE: Application for a Non-Standard
Proration Unit
Hanley "B" #1
N, 790' FSL & 1695' FWL of
Section 18-T29N-R10W
San Juan County, New Mexico

Gentlemen:

Please find attached copies of our Application for a Non-Standard Proration Unit which we are submitting to the New Mexico Oil Conservation Division.

If you, as an offset operator, have no objections to this proposal, please sign the waiver at the bottom of this page and send to:

New Mexico Oil Conservation Division
P.O. Box 2088
Santa Fe, New Mexico 87501
Attention : Mr. Joe D. Ramey

We would appreciate your returning one executed copy to the undersigned.

Very truly yours,
GETTY OIL COMPANY

D. W. Bowers
Area Superintendent

SP/nmt

Attachments

W A I V E R

We hereby waive any objections to Getty Oil Company's Application for Non-Standard Proration Unit.

Name of Person (for Company)

7/6/83
Date