

Corrida Oils Inc.

Suite 800, 425 S. Cherry Street
Denver, Colorado 80222

Mailing Address: P.O. Box 5550 T.A.
Denver, Colorado 80217

Telephone: (303) 322-5588
Telecopier: (303) 333-2144

Our Ref.

July 10, 1984

CERTIFIED

Mr. Joe D. Ramey
Director
Oil Conservation Commission
State Land Office
Santa Fe, New Mexico 87501

NSP- 1433

RULE 4 OF ORDER No. R-1069B

Release Aug. 6, 1984

Re: ~~Bisti Lower~~ Gallup Pool
San Juan County, New Mexico
Order R-1069-D
Request for Exception from
Special Rule 2

INDIAN LAND
FEDERAL LEASE

well NAME

Dear Sir:

~~BADLANDS~~ FEDERAL No. 3

Corrida Oils Inc. plans to drill a well at Center NE/4 SE/4-13-T25N-R13W to an estimated total depth of 5100 feet, sufficient to test the Lower Gallup Formation.

This location would appear to lie within the area specified by Special Rule 1, permanently adopted in Order R-1069-D, February 2, 1959, and the 80 acre proration unit for this well, under Rule 2 would be designated as N/2 SE/4-13-T25N-R13W.

However, under Rule 4, the Secretary-Director of the Commission may grant an exception to Rule 2 where no objection is filed by an operator within a 2640 foot radius of the subject well and where at least a twenty day waiting period has been had.

Let this letter serve as a formal request for the assignment of the proration unit to the above well to be


E/2 SE/4-13-T25N-R13W

~~440' FEL & 1980' FEL~~
~~2060' FEL & 720' FEL~~

Attached to this letter is a plat showing lease ownership and addresses to which notification has been sent.

Footage change.

Corrida will send new plat
as soon as possible! gpd




Re: Bisti Lower Gallup Pool
July 10, 1984
Page 2

Corrida Oils would appreciate, if offset operators have no objection, a response by signing one copy of this letter and returning it to the Commission.

Very truly yours,

CORRIDA OILS INC.


John W. Shepardson
President

JWS:gej
Attachment: (2)

NO OBJECTION TO THIS REQUEST

BY: _____

Date: _____

ADDRESSES OF REQUEST FOR
NORTH-SOUTH PRORATION UNIT LETTER
SECTION 13 - TOWNSHIP 25 NORTH - RANGE 13 WEST
SAN JUAN COUNTY, NEW MEXICO

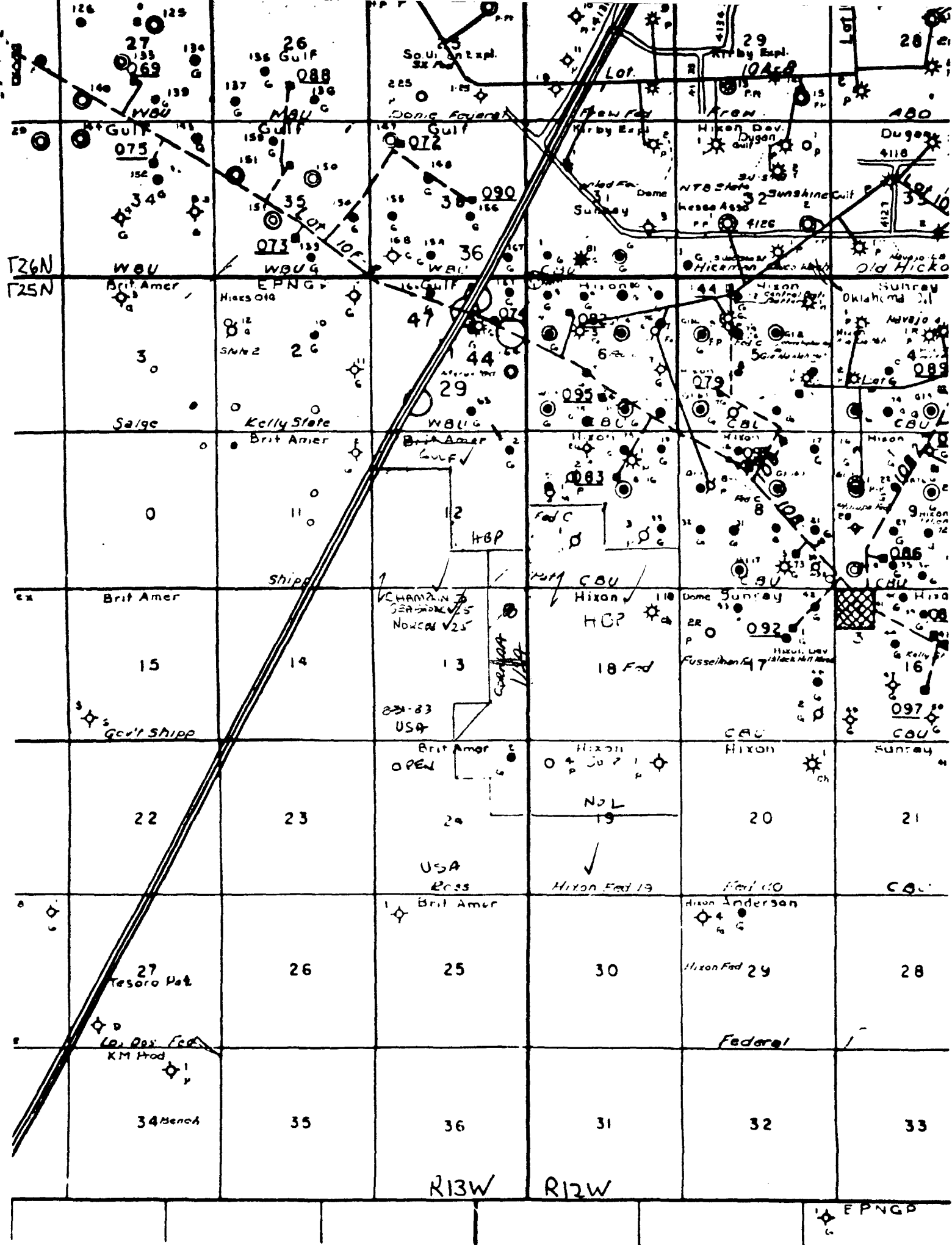
Hixon Development Co.
P. O. Box 2810
Farmington, New Mexico 87401
Attention: A. L. Kuchera

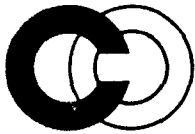
Gulf Oil Corporation
Box 1150
Midland, Texas 79702
Attention: John Frank

Seabrook Corp. ✓
Suite 401
1860 Lincoln Street
Denver, Colorado 80295
Attention: L. Stanley

Champlin Petroleum Corp. ✓
Box 1257
Englewood, Colorado 80150
Attention: Larry Lillo

Norcen Energy Inc. ✓
Suite 320
5575 DTC Parkway
Englewood, Colorado 80111
Attention: Frank Chatmon





Corrida Oils Inc.

Suite 800, 425 S. Cherry Street
Denver, Colorado 80222

Mailing Address: P.O. Box 5550 T.A.
Denver, Colorado 80217

RECEIVED JUL 13 1984

Telephone: (303) 322-5588
Telecopier: (303) 333-2144

Our Ref.

July 10, 1984

CERTIFIED

Mr. Joe D. Ramey
Director
Oil Conservation Commission
State Land Office
Santa Fe, New Mexico 87501

RECEIVED

JUL 20 1984

OIL CONSERVATION DIVISION

Re: Bisti Lower Gallup Pool
San Juan County, New Mexico
Order R-1069-D
Request for Exception from
Special Rule 2

Dear Sir:

Corrida Oils Inc. plans to drill a well at Center NE/4 SE/4-13-T25N-R13W to an estimated total depth of 5100 feet, sufficient to test the Lower Gallup Formation.

This location would appear to lie within the area specified by Special Rule 1, permanently adopted in Order R-1069-D, February 2, 1959, and the 80 acre proration unit for this well, under Rule 2 would be designated as N/2 SE/4-13-T25N-R13W.

However, under Rule 4, the Secretary-Director of the Commission may grant an exception to Rule 2 where no objection is filed by an operator within a 2640 foot radius of the subject well and where at least a twenty day waiting period has been had.

Let this letter serve as a formal request for the assignment of the proration unit to the above well to be

E/2 SE/4-13-T25N-R13W


Attached to this letter is a plat showing lease ownership and addresses to which notification has been sent.

Re: Bisti Lower Gallup Pool
July 10, 1984
Page 2

Corrida Oils would appreciate, if offset operators have no objection, a response by signing one copy of this letter and returning it to the Commission.


Very truly yours,

CORRIDA OILS INC.

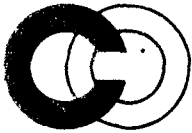

John W. Shepardson
President

JWS:gej
Attachment: (2)

NO OBJECTION TO THIS REQUEST

BY: 
NORCEN ENERGY INC. *Exploration Manager*

Date: 7-16-84



Corrida Oils Inc.

Suite 800, 425 S. Cherry Street
Denver, Colorado 80222

Mailing Address: P.O. Box 5550 T.A.
Denver, Colorado 80217

Telephone: (303) 322-5588
Telecopier: (303) 333-2144

Our Ref.

July 10, 1984

CERTIFIED

Mr. Joe D. Ramey
Director
Oil Conservation Commission
State Land Office
Santa Fe, New Mexico 87501

Re: Bisti Lower Gallup Pool
San Juan County, New Mexico
Order R-1069-D
Request for Exception from
Special Rule 2

Dear Sir:

Corrida Oils Inc. plans to drill a well at Center NE/4 SE/4-13-T25N-R13W to an estimated total depth of 5100 feet, sufficient to test the Lower Gallup Formation.

This location would appear to lie within the area specified by Special Rule 1, permanently adopted in Order R-1069-D, February 2, 1959, and the 80 acre proration unit for this well, under Rule 2 would be designated as N/2 SE/4-13-T25N-R13W.

However, under Rule 4, the Secretary-Director of the Commission may grant an exception to Rule 2 where no objection is filed by an operator within a 2640 foot radius of the subject well and where at least a twenty day waiting period has been had.

Let this letter serve as a formal request for the assignment of the proration unit to the above well to be

E/2 SE/4-13-T25N-R13W

Attached to this letter is a plat showing lease ownership and addresses to which notification has been sent.

Re: Bisti Lower Gallup Pool
July 10, 1984
Page 2

Corrida Oils would appreciate, if offset operators have no objection, a response by signing one copy of this letter and returning it to the Commission.

Very truly yours,

CORRIDA OILS INC.


John W. Shepardson
President

JWS:gej
Attachment: (2)





NO OBJECTION TO THIS REQUEST

BY: 

CHAMPLIN PETROLEUM CORP.

ATTORNEY IN FACT

Date: 7/23/84

APPROVED	
DIV.	
LEGAL	
LAND	
GEOL.	
OPR.	
ACCTG.	
PRODS.	

Re: Bisti Lower Gallup Pool
July 10, 1984
Page 2

Corrida Oils would appreciate, if offset operators have no objection, a response by signing one copy of this letter and returning it to the Commission.

Very truly yours,

CORRIDA OILS INC.

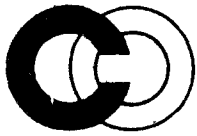

John W. Shepardson
President

JWS:gej
Attachment: (2)

NO OBJECTION TO THIS REQUEST

BY: 
SEABROOK CORP.

Date: 



NSP -1433

Corrida Oils Inc.

Suite 800, 425 S. Cherry Street
Denver, Colorado 80222

Mailing Address: P.O. Box 5550 T.A.
Denver, Colorado 80217

Telephone: (303) 322-5588
Telecopier: (303) 333-2144

Our Ref.

July 10, 1984

CERTIFIED

Mr. Joe D. Ramey
Director
Oil Conservation Commission
State Land Office
Santa Fe, New Mexico 87501

Re: Bisti Lower Gallup Pool
San Juan County, New Mexico
Order R-1069-D
Request for Exception from
Special Rule 2

Dear Sir:

Corrida Oils Inc. plans to drill a well at Center NE/4 SE/4-13-T25N-R13W to an estimated total depth of 5100 feet, sufficient to test the Lower Gallup Formation.

This location would appear to lie within the area specified by Special Rule 1, permanently adopted in Order R-1069-D, February 2, 1959, and the 80 acre proration unit for this well, under Rule 2 would be designated as N/2 SE/4-13-T25N-R13W.

However, under Rule 4, the Secretary-Director of the Commission may grant an exception to Rule 2 where no objection is filed by an operator within a 2640 foot radius of the subject well and where at least a twenty day waiting period has been had.

Let this letter serve as a formal request for the assignment of the proration unit to the above well to be

E/2 SE/4-13-T25N-R13W


Attached to this letter is a plat showing lease ownership and addresses to which notification has been sent.

Re: Bisti Lower Gallup Pool
July 10, 1984
Page 2

Corrida Oils would appreciate, if offset operators have no objection, a response by signing one copy of this letter and returning it to the Commission.

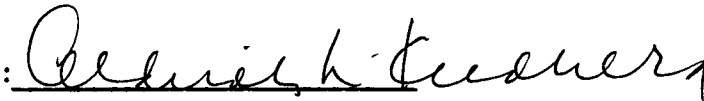
Very truly yours,

CORRIDA OILS INC.


John W. Shepardson
President

JWS:gej
Attachment: (2)

NO OBJECTION TO THIS REQUEST

BY: 

HIXON DEVELOPMENT CO.
Aldrich L. Kuchera - President

Date: 7/18/84



A Subsidiary of
Union Pacific Corporation

July 25, 1984

Oil and Gas Conservation Commission
State Land Office
Santa Fe, NM 87501

Attention: Mr. J.D. Ramey, Director

Re: Bisti Lower Gallup Pool
San Juan County, NM

Gentlemen:

Sent to you herewith is a waiver-of-objection executed by Champlin Petroleum Company, regarding Corrida Oils Inc. request for an 80-acre "standup" proration unit in the referenced area, described as follows:

Township 25 North, Range 13 West
Section 13: E/2SE/4
San Juan County, NM

If you require further please advise the undersigned.

Thank you.

Very truly yours,

Larry D. Lillo

Larry D. Lillo
Landman

cc: Corrida Oils Inc.

102 01 10 1984

1000 10 1984