



November 7, 1984

New Mexico Oil Conservation Commission  
P.O. Box 1980  
Hobbs, New Mexico 88240

RECEIVED  
NOV 13 1984  
NSP-1445  
OIL CONSERVATION DIVISION  
RULE 104 DII  
Release Dec. 13  
1984

## STATE LEASE

RE: State K-33  
Undesignated (Morrow) Pool  
SW  $\frac{1}{4}$  of SE  $\frac{1}{4}$  of SEC 30,  
T-16-S, R-36-E, 660' FSL &  
500' FEL of the  $\frac{1}{4}/\frac{1}{4}$  and  
660' FSL & 1830' FEL of the  
Section

Dear Sir;

Please consider this Maralo's request for an administrative approval for a Non-Standard Unit for the captioned well. Rule 104 II (a) states that a well of Pennsylvanian age or older shall be located on a designated drilling tract consisting of 320 surface contiguous acres, more or less, comprising any two contiguous quarter sections of a single governmental section, being a legal subdivision of the U. S. Public Land Surveys. Any well having more than 160 acres dedicated to it shall be located not closer than 660' to the nearest side boundary of the dedicated tract nor closer than 1980' to the nearest end boundary nor closer than 330' to any quarter-quarter section or subdivision inner boundary.

We propose that the captioned well have 80 surface contiguous acres, more or less, comprising of the West half of the Southeast quarter of Section 30, T-16-S, R-36-E and being located 660' FSL & 500' FEL of the quarter/quarter and 660' FSL & 1830' FEL of ~~the quarter~~ **Section 30**

Maralo is in compliance with Rule 104 II (a)(b)(c) and (d) as follows:

- (a) The non-standard unit consist of quarter-quarter sections or lots that are contiguous by a common bordering side. A plat is attached outlining the proposed unit.
- (b) The non-standard unit lies wholly within a single governmental quarter section.
- (c) See paragraph (d).
- (d) In lieu of paragraph (c) of this Rule, attached is proof of the fact that each of the offset operators were notified by certified mail of Maralo's intent to form a non-standard unit. We understand that the Director may approve our application if no such operator has entered an objection to the formation of such non-standard unit

CERTIFICATE BOARD

SEVEN THIRTY FIVE

1984

DATE OF BIRTH

1984 DEC 17

1984

1984

STATE 1984

[REDACTED]

RECEIVED

NOV - 8 1984

1984

1984

within 30 days after the Director has received the application.  
Attached is a plat identifying each offset operator. A list of  
the offset operators and their address is attached.

Should you have any questions or need any further information, please  
call Brenda Coffman at (915) 684-7441.

Yours truly,



R. A. Lowery  
Production Manager

BC/bd

cc: Morris Cannan  
Rick Townsend  
Pete Martinez  
Commissioner of Public Lands  
P.O. Box 1148  
Santa Fe, New Mexico 87504-1148

RECEIVED  
NOV -8 1984

OFFSET OPERATORS  
STATE K-33 COM

MGF (Major, etal)  
Box 360  
Midland, Texas 79702

Hamon Oil Company  
P. O. Box 663  
Dallas, Texas 75221

Attention: Mr. B. J. Ladas



WORLD BOND

25% COTTON

RECEIVED

NOV -8 1984

O.C.O.  
HOBBS OFFICE

New Mexico Oil Conservation Commission  
P. O. Box 1980  
Hobbs, New Mexico 88240

Re: Maralo, Inc.  
State K-33, Well #3  
Section 30, T-16-S, R-36-E  
Lea County, New Mexico

Dear Sir:

I, the undersigned, do hereby waive any objections to Maralo, Inc.'s application to you for a Non-Standard Unit for the captioned well. I understand the well will have an 80 acre drilling unit rather than the 320 acres as required in Rule 104 (a) and that the well is located 660' FSL & 500' FEL of the quarter-quarter and 660' FSL & 1830' FEL of the Section.

---

COMPANY

---

NAME

---

TITLE

---

DATE

RECEIVED  
NOV - 8 1984  
O.C.D.  
HOBBS OFFICE





November 7, 1984

MGF Oil Corp.  
Box 360  
Midland, Texas 79702

Re: State K-33 Com, Well #3  
Section 30, T-16-S, R-36-E  
660' FSL & 1830' FEL  
Lea County, New Mexico

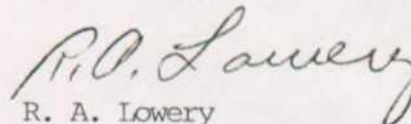
Dear Sir:

This is to inform you, as offset operator, that as of this date, Maralo, Inc. has made application with the New Mexico Oil Conservation Commission, P. O. Box 1980, Hobbs, New Mexico 88240, for a Non-Standard Unit for the captioned well. A copy of our letter of application is enclosed for you to review.

If you have no objections to our application, we will appreciate it if you will, please sign the enclosed waiver of objections and mail the original to the NMOCC in Hobbs, with a copy to Maralo, Inc. Enclosed are pre-addressed envelopes for your convenience.

Should you have any questions, or need further information, please contact Brenda Coffman or myself at AC 915 684-7441.

Yours truly,

  
R. A. Lowery  
Production Manager

BC

c: Morris Cannan  
Rick Townsend

RECEIVED  
NOV -8 1984  
O.C.D.  
HOBBS OFFICE



November 7, 1984

Hamon Oil Company  
P. O. Box 663  
Dallas, Texas 75221

Attention: Mr. B. J. Ladas

Re: State K-33 Com, Well #3  
Section 30, T-16-S, R-36-E  
660' FSL & 1830' FFL  
Lea County, New Mexico


Dear Mr. Ladas:

This is to inform you, as offset operator, that, as of this date, Maralo, Inc. has made application with the New Mexico Oil Conservation Commission, P. O. Box 1980, Hobbs, New Mexico 88240, for a Non-Standard Unit for the captioned well. A copy of our letter of application is enclosed for you to review.

If you have no objections to our application, we will appreciate it if you will, please sign the enclosed waiver of objections and mail the original to the NMOCC in Hobbs, with a copy to Maralo, Inc. Enclosed are pre-addressed envelopes for your convenience.

Should you have any questions, or need further information, please contact Brenda Coffman or myself at AC 915 684-7441.

Yours truly,

  
R. A. Lowery  
Production Manager

BC

c: Morris Cannan  
Rick Townsend

RECEIVED  
NOV -8 1984  
O.C.  
HOBBS OFFICE




LOVING

MARALO, INC. LEASE  
MARALO, INC. STATE K-33 LEASE  
OFFSET OPERATORS  
NON STANDARD UNIT  
SECTION 30, T-16-S, R-36-E  
Lea Co. N.M.

DOUBLE-A, S





RECEIVED  
NOV -8 1984  
O.C.D.  
HOBBS OFFICE

P 639 385 259

## RECEIPT FOR CERTIFIED MAIL

NO INSURANCE COVERAGE PROVIDED  
NOT FOR INTERNATIONAL MAIL

(See Reverse)

★ U.S.G.P.O. 1983-403-517

PS Form 3800, Feb. 1982

Sent to <i>Hamm OJ Co</i>	
Street and No. <i>PO Box 663</i>	
P.O., State and ZIP Code <i>Dallas, Tx 75221</i>	
Postage	\$ <i>37</i>
Certified Fee	<i>75</i>
Special Delivery Fee	
Restricted Delivery Fee	
Return Receipt Showing to whom and Date Delivered	
Return receipt showing to whom, Date, and Address of Delivery	<i>60</i>
TOTAL Postage and Fees	\$ <i>1.72</i>
Postmark or Date <i>11-7-84</i>	

P 639 385 258

## RECEIPT FOR CERTIFIED MAIL

NO INSURANCE COVERAGE PROVIDED  
NOT FOR INTERNATIONAL MAIL

(See Reverse)

★ U.S.G.P.O. 1983-403-517

PS Form 3800, Feb. 1982

Sent to <i>MG 7 Corp</i>	
Street and No. <i>PO Box 360</i>	
P.O., State and ZIP Code <i>Melland, Tx 79702</i>	
Postage	\$ <i>37</i>
Certified Fee	<i>75</i>
Special Delivery Fee	
Restricted Delivery Fee	
Return Receipt Showing to whom and Date Delivered	
Return receipt showing to whom, Date, and Address of Delivery	<i>60</i>
TOTAL Postage and Fees	\$ <i>1.72</i>
Postmark or Date <i>11-7-84</i>	

RECEIVED

NOV -8 1984

O.C.D.  
HOBBS OFFICE




New Mexico Oil Conservation Commission  
P. O. Box 1980  
Hobbs, New Mexico 88240

Re: Maralo, Inc.  
State K-33, Well #3  
Section 30, T-16-S, R-36-E  
Lea County, New Mexico

Dear Sir:

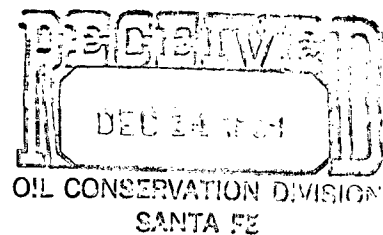
I, the undersigned, do hereby waive any objections to Maralo, Inc.'s application to you for a Non-Standard Unit for the captioned well. I understand the well will have an 80 acre drilling unit rather than the 320 acres as required in Rule 104 (a) and that the well is located 660' FSL & 500' FEL of the quarter-quarter and 660' FSL & 1830' FEL of the Section.

HAMON OIL COMPANY  
COMPANY

  
NAME JAKE L. HAMON

PRESIDENT  
TITLE

NOVEMBER 14, 1984  
DATE



New Mexico Oil Conservation Commission  
P. O. Box 1980  
Hobbs, New Mexico 88240

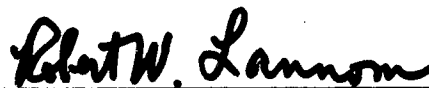
Re: Maralo, Inc.  
State K-33, Well #3  
Section 30, T-16-S, R-36-E  
Lea County, New Mexico

Dear Sir:

I, the undersigned, do hereby waive any objections to Maralo, Inc.'s application to you for a Non-Standard Unit for the captioned well. I understand the well will have an 80 acre drilling unit rather than the 320 acres as required in Rule 104 (a) and that the well is located 660' FSL & 500' FEL of the quarter-quarter and 660' FSL & 1830' FEL of the Section.

MGF Oil Corporation

COMPANY




NAME Robert W. Lannon

Petroleum Engineer

TITLE

11-14-84

DATE



December 20, 1984

New Mexico Oil Conservation Commission  
P. O. Box 2308  
Santa Fe, New Mexico 87501

Re: Division Order NSP-1445  
State K-33 Com, Well No. 3

Dear Sir:

The referenced Division Order approved an 80 acre proration unit for the Morrow formation for Maralo's State K-33 Com Well No. 3 located in Unit O of Section 30, T-16-S, R-36-E. It was determined by a Geologist in the Hobbs Oil Conservation Division that the well is producing from the Chester formation rather than the Morrow. Please, consider this letter our request for an amendment to authorize the non-standard proration unit for the Chester formation.

Your consideration in the aforementioned matter is appreciated. Should you have any questions, please, call me at AC 915 684-7441.

Yours truly,

Brenda Coffman  
Agent

BC

c: OCC - Hobbs  
Jake L. Hamon  
MGF Oil Corporation