

Release February 17, 1985

34 DEC

MWJ PRODUCING COMPANY

★ PETROLEUM PRODUCERS ★

1804 FIRST NATIONAL BANK BUILDING

MIDLAND, TEXAS 79701

TELEPHONE (915) 682-5216

January 17, 1985

NSP-1450

RULE-104(I)

Baum 17 "B" No. 1

660 FE, 660 FS Sec. 17-14S-33E

Dedicated Acreage - 80 acres

S/2 SE1/4

NSP-1451

RULE-104 (II)

Baum 17 "B" No. 2

1980 FS, 660 FE, Sect. 17-14S, R-33E

Dedicated Acreage - 80 acres

N/2, SE1/4

New Mexico Oil Conservation Division
Hobbs District
P. O. Box 1980
Hobbs, New Mexico 88240

Attn: Melba Carpenter

RE: MWJ-Baum 17 "B" State #1 & #2
Lea County, New Mexico

Gentlemen:

MWJ Producing Company recently completed the drilling and placed on production the Baum 17 "B" State #2 well. The well is located 1980' from the south line and 660' from the east line (unit letter I) of Section 17, Township 14 South and Range 33 East, Lea County, New Mexico. The Baum 17 "B" State #1 is in the same quarter section of section 17. Both wells are completed in the Bough "C" formation and the field rules applicable are those for the Baum (Upper Penn). These special field rules allow for 160 acre units. MWJ hereby requests approval of two non-standard units of 80 acres for these two wells as shown by the attached plat. This approval is necessary for the consideration of the Natural Gas Policy Act application under category 103 for the Baum 17 "B" State #2 well.

Enclosed please find the information as required by rule 104 of the Oil Conservation Division for consideration of our request.

Very truly yours,

MWJ PRODUCING COMPANY



Stan Venable

SV:pd

MWJ PRODUCING COMPANY

RECEIVED
JAN 21 1985
HODGKINS OFFICE

RECEIVED

JAN 21 1985


O.C.D.
HODGKINS OFFICE

[illegible]

RECEIVED

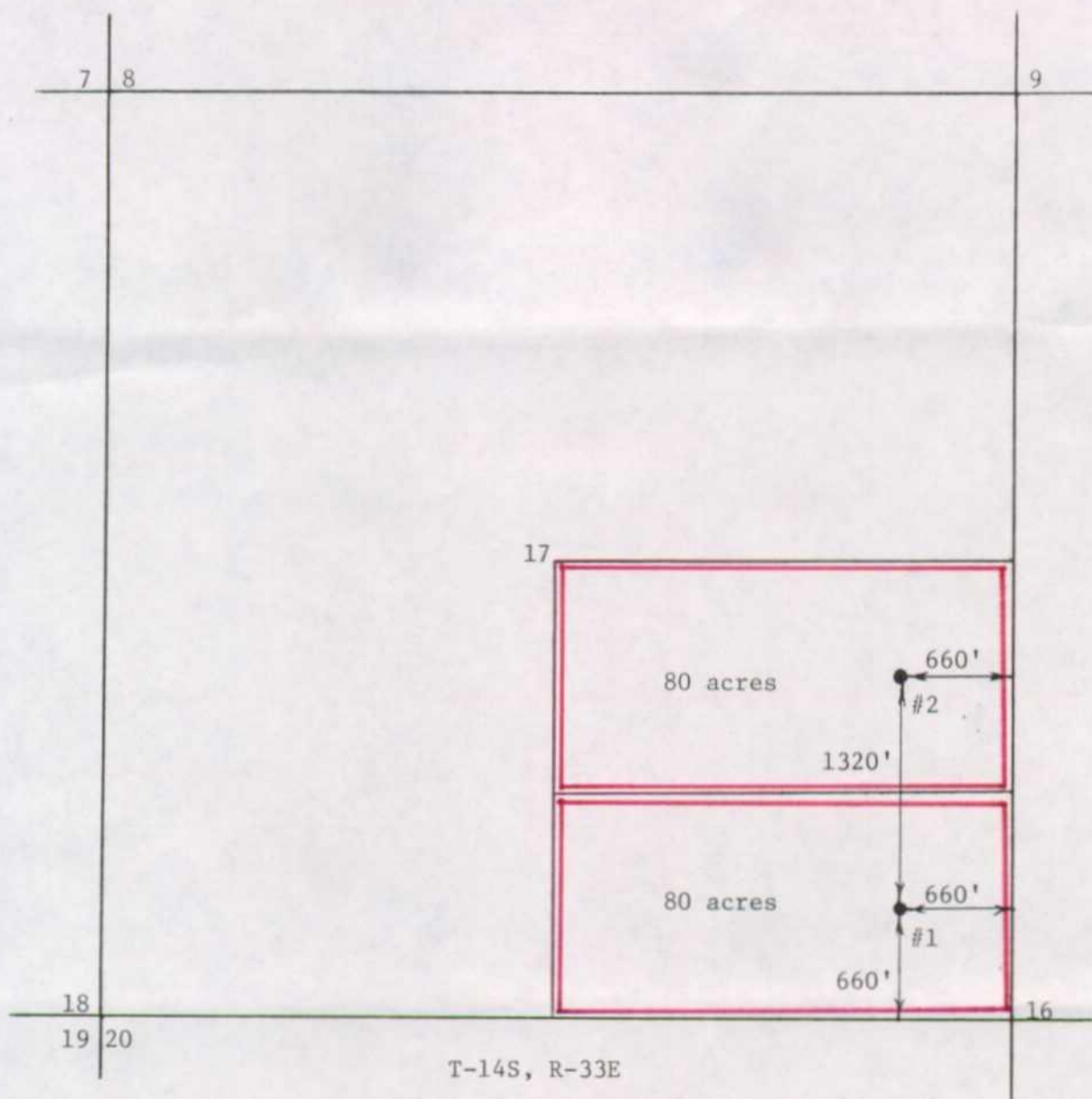
JAN 21 1985

O.C.D.
HOBBS OFFICE





RECEIVED
JAN 21 1985
O.C.D.
HOBBS OFFICE



I hereby certify that the above plat was derived from notes and other material made by a registered surveyor and that this information is correct to the best of my knowledge.

Stan Venable
Stan Venable - Engineer

MWJ PRODUCING COMPANY

BAUM 17 "B" LEASE

Wells #1 & #2

Baum (Upper Penn) Field

Lea County, New Mexico

Scale: 1" = 1000' Drawn by: SV *SV*

Date: 1/16/85 Approved by: PD *PD*

RECEIVED

JAN 21 1985

O.C.D.
HOBBS OFFICE

CERTIFICATE OF SERVICE

Notice of Request of Non-Standard Units

On behalf of MWJ PRODUCING COMPANY, operator of the referenced wells, the undersigned hereby certifies that MWJ PRODUCING COMPANY has delivered or mailed a letter of notification with respect to MWJ's request of the New Mexico Oil Conservation Division for non-standard production units for the referenced wells, along with copies of the area plats, to all offset operators, said operators and the address of service being identified in the annex hereto.

Dated in Midland, Texas this 17th day of January, 1985.

MWJ PRODUCING COMPANY

Stan Venable
Stan Venable - Engineer

Subscribed and Sworn to before me, a Notary Public in and for Midland, County, Texas, this 17th day of January, 1985.

Marlene Chapman
Notary Public

My Commission Expires:

9-27-88

Well Name:	<u>Baum 17 "B" State Com #1 & #2</u>
Operator:	<u>MWJ PRODUCING COMPANY</u>
Field:	<u>Baum Upper Penn</u>
County & State:	<u>Lea County, New Mexico</u>

MOBILE BOARD



RECEIVED

JAN 21 1985

O.C.D.
MOBILE OFFICE

ANNEX TO CERTIFICATE OF SERVICE

List of Offest Operators:

/ Yates Petroleum Corp.

207 South 4th Street

Artesia, New Mexico 88210

/ Tamarack Petroleum Company, Inc.

P. O. Box 2046

Midland, Texas 79701

/ Gulf Oil Exploration & Production Co.

P. O. Box 670

Hobbs, New Mexico 88240

/ Pogo Producing Co.

P. O. Box 10340

Midland, Texas 79702



RECEIVED
JAN 21 1985
O.C.D.
HOBBS OFFICE

MWJ PRODUCING COMPANY

★ PETROLEUM PRODUCERS ★

1804 FIRST NATIONAL BANK BUILDING

MIDLAND, TEXAS 79701

TELEPHONE (915) 682-5216

January 17, 1985

TO OFFSET OPERATORS

RE: MWJ-Baum 17 "B" State Lease
Wells #1 & #2
Sec 17, T-14S, R-33E
Lea County, New Mexico

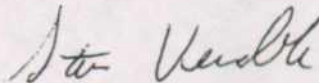
Gentlemen:

MWJ Producing Company has filed a request with the New Mexico Oil Conservation Division for non-standard units of 80 acres for each of the above referenced wells in the Baum (Upper Penn) Field. The special field rules allow for 160-acre production units.

Per Rule 104 of the New Mexico Oil Conservation Division, this letter is to notify you, as an offset operator, of our petition. If you need any information pertaining to our request to the State, please do not hesitate to contact us.

Very truly yours,

MWJ PRODUCING COMPANY



Stan Venable

SV:pd

RECEIVED
JAN 21 1985
O.C.D.
HOBBS OFFICE

50 YEARS



TONEY ANAYA
GOVERNOR

STATE OF NEW MEXICO
ENERGY AND MINERALS DEPARTMENT
OIL CONSERVATION DIVISION



1935 - 1985

POST OFFICE BOX 2088
STATE LAND OFFICE BUILDING
SANTA FE, NEW MEXICO 87501
(505) 827-5800

January 24, 1986

MWJ Producing Company
1804 First National Bank Building
Midland, Texas 79701

Attention: Stan Venable

Administrative Order No. SD-86-1
Baum 17 "B" State Com Lease
SE/4 of Section 17, Township 14
South, Range 33 East, NMPM,
Lea County, New Mexico

Dear Mr. Venable,

Per your letter dated November 12, 1985, Division Administrative Orders Nos. NSP-1450 and NSP-1451 (as amended) approving an 80-acre non-standard proration unit in the Baum Upper Pennsylvanian Pool comprising the S/2 SE/4 of said Section 17 dedicated to the Baum 17 "B" Well No. 1 (located 660' FS & EL) and an 80-acre non-standard proration unit also in the Baum Upper Pennsylvanian Pool comprising the N/2 SE/4 of said Section 17 dedicated to the Baum 17 "B" Well No. 2 (located 1980' FSL - 660' FEL), respectively, are hereby rescinded.

Further, you are hereby authorized to simultaneously dedicate both of the aforementioned wells to a standard 160-acre spacing and proration unit in the Baum Upper Pennsylvanian Pool comprising the SE/4 of said Section 17, and are permitted to produce the allowable assigned to the proration unit from both wells in any proportion.

Please submit an amended C-102 for each well to the Division's District Office in Hobbs indicating the changes of the acreage dedication.

Sincerely,

R. L. Stamets/m.s.

R. L. STAMETS
Director

RLS/MES/et

xc: Oil Conservation Division - Hobbs
Oil & Gas Engineering Committee - Hobbs
Administrative Division Order Files Nos. NSP-1450 &
NSP-1451