




STATE OF NEW MEXICO
ENERGY AND MINERALS DEPARTMENT

OIL CONSERVATION DIVISION
AZTEC DISTRICT OFFICE



1000 RIO BRAZOS ROAD
AZTEC, NEW MEXICO 87410
(505) 334-6178

OIL CONSERVATION DIVISION
BOX 2088
SANTA FE, NEW MEXICO 87501

DATE 7-12-88

RE: Proposed MC _____
Proposed DHC _____
Proposed NSL _____
Proposed SWD _____
Proposed WFX _____
Proposed PMX _____

Case 9464

NSP X

Gentlemen:

I have examined the application dated 7-11-88

for the MERIDIAN OIL INC. HOWELL C CORP #301 F-18-30A1-8W
Operator Lease and Well No. Unit, S-T-R

and my recommendations are as follows:


DOCKET FOR HEARING

Yours truly,

[Signature]

OK'd by
E. Branch for
Recommendation
affirmed
8/12/88
M.S.

MERIDIAN OIL



July 5, 1988

Mr. William LeMay
New Mexico Oil Conservation Division
Post Office Box 2088
Santa Fe, New Mexico 87501

Case 9464

Dear Mr. LeMay:

This is a request for administrative approval for a non-standard unit for a gas well location in the Undesignated Fruitland Pool.

It is intended to locate the Meridian Oil Inc.'s Howell C Com #301 at 1660' from the North line and 1320' from the West line of Section 18, T-30-N, R-8-W, San Juan County, New Mexico.

A copy of this application is being submitted to all offset operators by certified mail with a request that they furnish your Santa Fe office with a Waiver of Objection, and return one copy to this office.

A plat showing the proposed well location and configuration of Section 18, along with an ownership plat, are attached.

Sincerely yours,

Peggy Doak

encl.

WAIVER


_____ hereby waives objection to Meridian Oil Inc.'s application for a non-standard unit location for their Howell C Com #301 as proposed above.

By: _____

Date: _____

cc: Tenneco Oil
Union Texas Petroleum

MERIDIAN OIL



CASE No.
9464

July 5, 1988

Mr. William LeMay
New Mexico Oil Conservation Division
Post Office Box 2088
Santa Fe, New Mexico 87501

Dear Mr. LeMay:

This is a request for administrative approval for a non-standard unit for a gas well location in the Undesignated Fruitland Pool.

It is intended to locate the Meridian Oil Inc.'s Howell C Com #301 at 1660' from the North line and 1320' from the West line of Section 18, T-30-N, R-8-W, San Juan County, New Mexico.

A copy of this application is being submitted to all offset operators by certified mail with a request that they furnish your Santa Fe office with a Waiver of Objection, and return one copy to this office.

A plat showing the proposed well location and configuration of Section 18, along with an ownership plat, are attached.

Sincerely yours,

Peggy Doak

encl.

WAIVER

Union Texas Petroleum hereby waives objection to Meridian Oil Inc.'s application for a non-standard unit location for their Howell C Com #301 as proposed above.

By: W K Cooper

Date: 7/15/88

cc: Tenneco Oil
Union Texas Petroleum

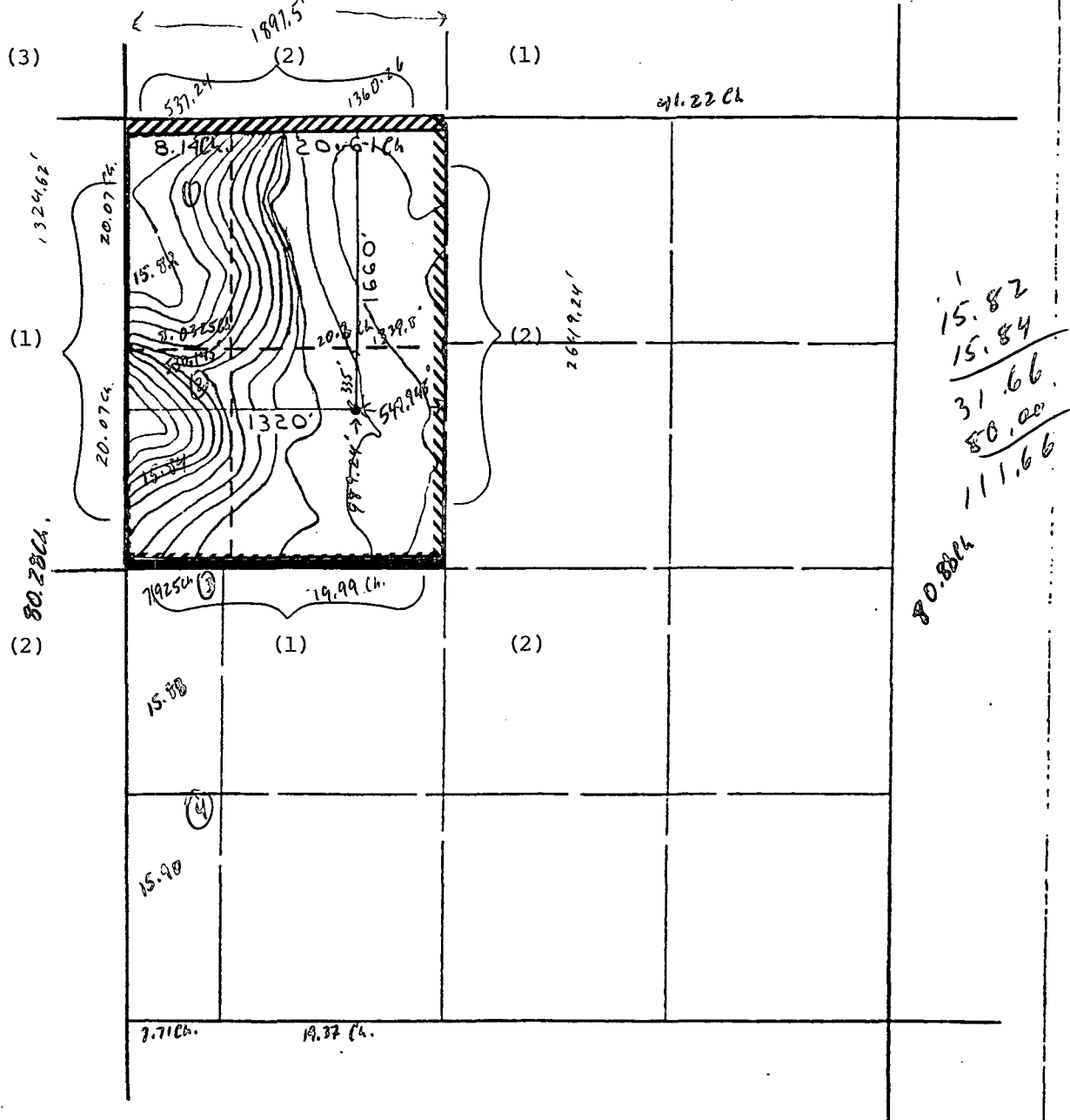
MERIDIAN OIL INC.

Well Name Howell C Com #301, Undesignated Fruitland

Footage----- 1660' FNL; 1320' FWL

APPLICATION FOR NON-STANDARD PRORATION UNIT

County San Juan State New Mexico Section 18 Township 30N Range 8W



REMARKS: OFFSET OPERATORS:

(1) Meridian Oil Inc.

(2) Tenneco Oil Company

(3) Union Texas Petroleum

36.75
19.37
18.12
7.71
65.83

All distances must be from the outer boundaries of the Section.

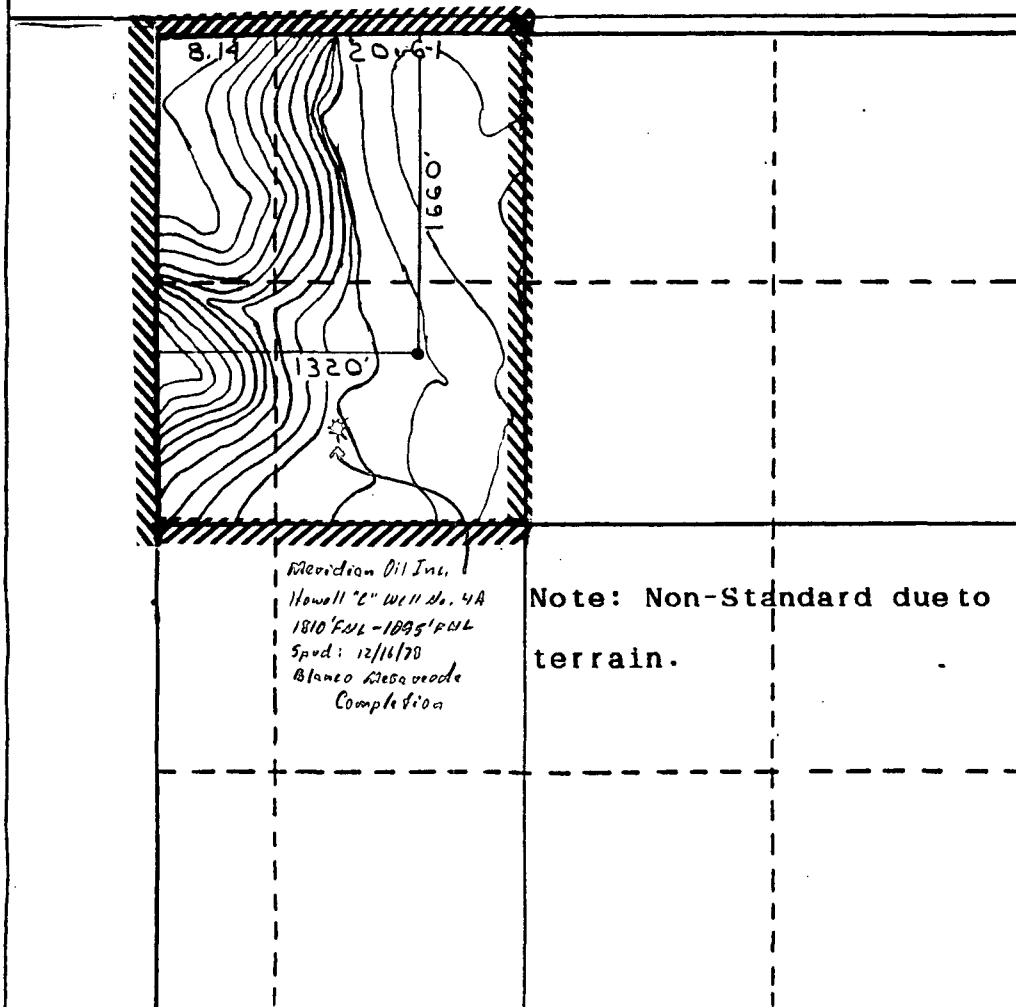
Operator Meridian Oil Co.		Lease Howell C (SF-078596)		Well No. 301
Unit Letter F	Section 18	Township T30N	Range R8W	County San Juan
Actual Footage Location of Wells 1660 feet from the North line and 1320 feet from the West line				
Ground Level Elev. 6298	Producing Formation Fruitland	Pool Undesignated	Dedicated Acreage 160 Acres	

1. Outline the acreage dedicated to the subject well by colored pencil or hachure marks on the plat below.
2. If more than one lease is dedicated to the well, outline each and identify the ownership thereof (both as to working interest and royalty).
3. If more than one lease of different ownership is dedicated to the well, have the interests of all owners been consolidated by communitization, unitization, force-pooling, etc?

☐ Yes ☐ No If answer is "yes," type of consolidation _____

If answer is "no," list the owners and tract descriptions which have actually been consolidated. (Use reverse side of this form if necessary.) _____

No allowable will be assigned to the well until all interests have been consolidated (by communitization, unitization, forced-pooling, or otherwise) or until a non-standard unit, eliminating such interests, has been approved by the Division.



CERTIFICATION

I hereby certify that the information contained herein is true and complete to the best of my knowledge and belief.

Name
Drilling Clerk

Position
Meridian Oil Inc.

Company

Date

I hereby certify that the well location shown on this plat was plotted from field notes of actual surveys made by me or under my supervision, and that the same is true and correct to the best of my knowledge and belief.

Registered Professional

Date Surveyed Land Surveyor

April 1, 1988

Registered Land Surveyor

R Howard Daggett

R. Howard Daggett

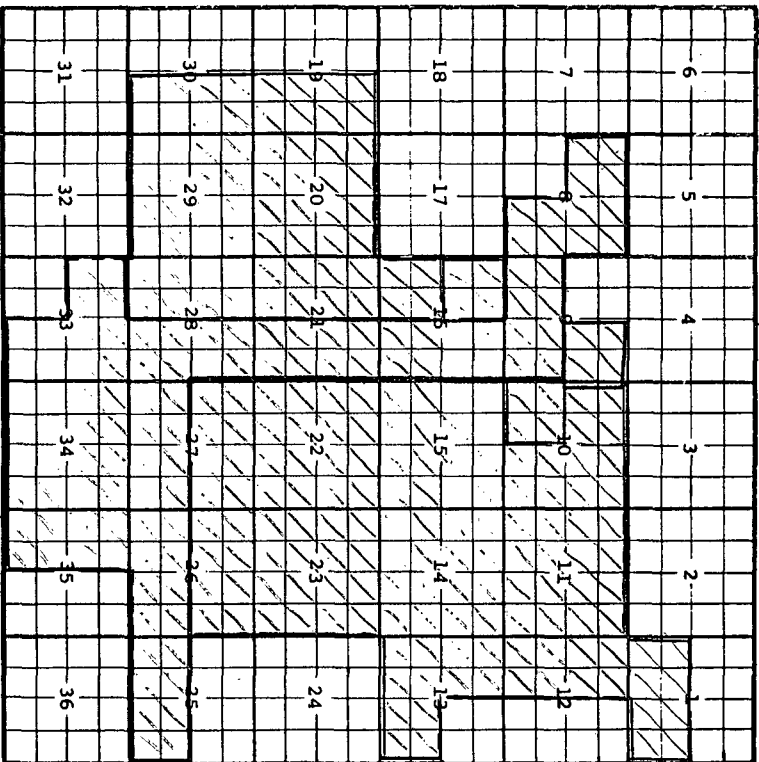
Certificate No.

9679

0 330 660 990 1320 1650 1980 2310 2640 2970 3300 3630 3960 4290 4620 4950 5280 5610 5940 6270 6600 6930 7260 7590 7920 8250 8580 8910 9240 9570 9900 0

COUNTY San Juan POOL Blanco-Fruitland

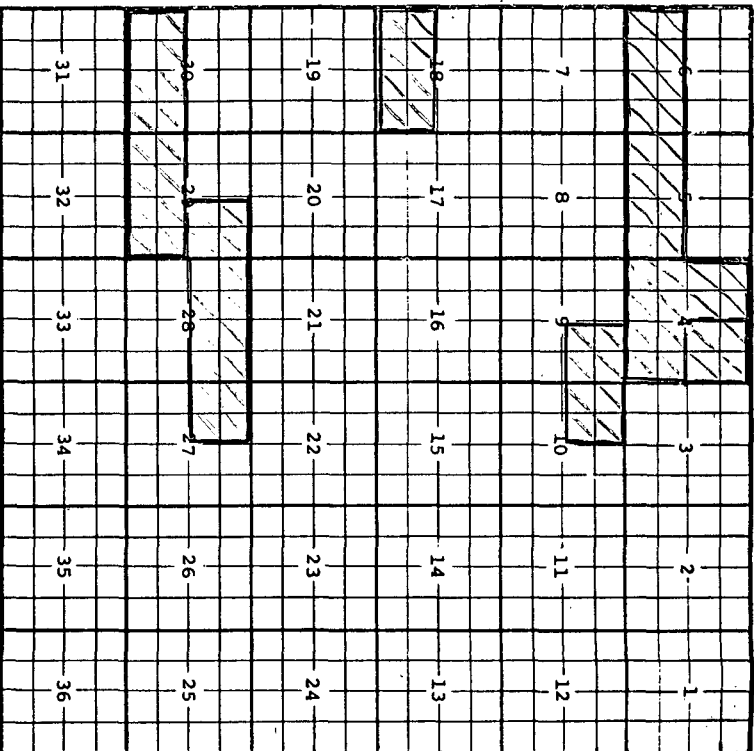
TOWNSHIP 30 North RANGE 9 West NMP#



Description: $\frac{1}{2}$ Sec. 8, $\frac{1}{2}$ Sec. 9, $\frac{1}{2}$ Sec. 16, $\frac{1}{2}$ Sec. 31, $\frac{1}{2}$ Sec. 32, $\frac{1}{2}$ Sec. 26;
 $\frac{1}{2}$ Sec. 27, $\frac{1}{2}$ Sec. 28, $\frac{1}{2}$ Sec. 33, All Sec. 34, $\frac{1}{4}$ Sec. 25 (R-4311, 6-1-72)
 EXT: SW $\frac{1}{4}$ Sec. 10, NW $\frac{1}{4}$ Sec. 16 (R-4327, 5-1-80)
 EXT: $\frac{1}{2}$ Sec. 1, $\frac{1}{2}$ Sec. 10, All Sec. 11, $\frac{1}{2}$ Sec. 12, $\frac{1}{2}$ Sec. 13, All Sec. 14 and 15, SW $\frac{1}{4}$ Sec. 16, $\frac{1}{2}$ Sec. 19, All Sec. 20,
 $\frac{1}{2}$ Sec. 21, All Sec. 22 and 23, $\frac{1}{2}$ Sec. 26, $\frac{1}{2}$ Sec. 27, $\frac{1}{2}$ Sec. 28,
 All Sec. 29, $\frac{1}{2}$ Sec. 30 (R-8180, 3-14-81) EXT: NW $\frac{1}{4}$ Sec. 9 (R-8713, 9-2-85)

COUNTY San Juan POOL Blanco-Fruitland

TOWNSHIP 30 North RANGE 8 West NMP#



Description: $\frac{1}{2}$ Sec. 29, $\frac{1}{2}$ Sec. 30 (R-4311, 6-1-72)
 EXT: $\frac{1}{2}$ Sec. 1, NW $\frac{1}{4}$ Sec. 4, $\frac{1}{2}$ Sec. 5, $\frac{1}{2}$ Sec. 6, $\frac{1}{2}$ Sec. 18 (R-8180, 3-14-85)
 EXT: NE $\frac{1}{4}$ Sec. 4, NE $\frac{1}{4}$ Sec. 9, NW $\frac{1}{4}$ Sec. 10, NW $\frac{1}{4}$ Sec. 22, $\frac{1}{2}$ Sec. 28, NE $\frac{1}{4}$ Sec. 29
 (R-8223, 8-6-86)



STATE OF NEW MEXICO

ENERGY, MINERALS AND NATURAL RESOURCES DEPARTMENT

OIL CONSERVATION DIVISION

GARREY CARRUTHERS
GOVERNOR

POST OFFICE BOX 2088
STATE LAND OFFICE BUILDING
SANTA FE, NEW MEXICO 87504
(505) 827-5800

June 13, 1988

Meridian Oil, Inc.
P.O. Box 4289
Farmington, NM 87499-4289

Attention: Peggy Doak

Administrative Order NSL-2526

Dear Ms. Doak:

Reference is made to your application for a non-standard location for your Howell C Well No. 301 to be located 1660 feet from the North line and 1320 feet from the West line (Unit F) of Section 18, Township 30 North, Range 8 West, NMPM, Blanco Fruitland Pool, San Juan County, New Mexico. The E/2 NW/4 and Lots 1 and 2 of said Section 18 shall be dedicated to the above described well.

By authority granted me under the provisions of Rule 104 F(1), the above-described unorthodox location is hereby approved.

Sincerely,

A handwritten signature in black ink, appearing to read "William J. LeMay".

WILLIAM J. LeMay,
Director

WJL/DRC/ag

cc: Oil Conservation Division - Aztec



STATE OF NEW MEXICO
ENERGY AND MINERALS DEPARTMENT
OIL CONSERVATION DIVISION
AZTEC DISTRICT OFFICE

1000 RIO BRAZOS ROAD
AZTEC, NEW MEXICO 87410
(505) 334-6178

OIL CONSERVATION DIVISION
BOX 2088
SANTA FE, NEW MEXICO 87501

DATE 3-29-89

RE: Proposed MC _____
Proposed DIIC _____
Proposed NSL X _____
Proposed SWD _____
Proposed WFX _____
Proposed PMX _____

NSP X

MAR 31 1989

OIL CONSERVATION DIVISION

Gentlemen:

I have examined the application dated 3-14-89
for the Marathon Oil Inc. Howell C. Conn #301 F-18-30N-8W
Operator Lease and Well No. Unit, S-T-R

and my recommendations are as follows:

Approve

Yours truly,

Ernest A. Burch