

MERIDIAN OIL

JUL 15 1988

July 13, 1988

Mr. William LeMay
New Mexico Oil Conservation Division
Post Office Box 2088
Santa Fe, New Mexico 87501

Dear Mr. LeMay:

This is a request for administrative approval for an unorthodox gas well location in the Undesignated Fruitland Pool.

It is intended to locate the Meridian Oil Inc.'s Howell M #300 at 1590' from the South line and 875' from the West line of Section 31, T-30-N, R-8-W, San Juan County, New Mexico.

Extremely rough terrain in the form of steep cliffs makes it impossible to build an orthodox location in the southwest quarter of this section.

A copy of this application is being submitted to all offset operators by certified mail with a request that they furnish your Santa Fe office with a Waiver of Objection, and return one copy to this office.

Plats showing the proposed well location and the terrain in Section 31, along with an ownership plat, are attached.

Sincerely yours,



Peggy Doak

encl.

WAIVER

_____ hereby waives objection to Meridian Oil Inc.'s application for an unorthodox location for their Howell M #300 as proposed above.

By: _____

Date: _____

cc: Tenneco Oil
Union Texas Petroleum
Mesa Limited
Southland Royalty

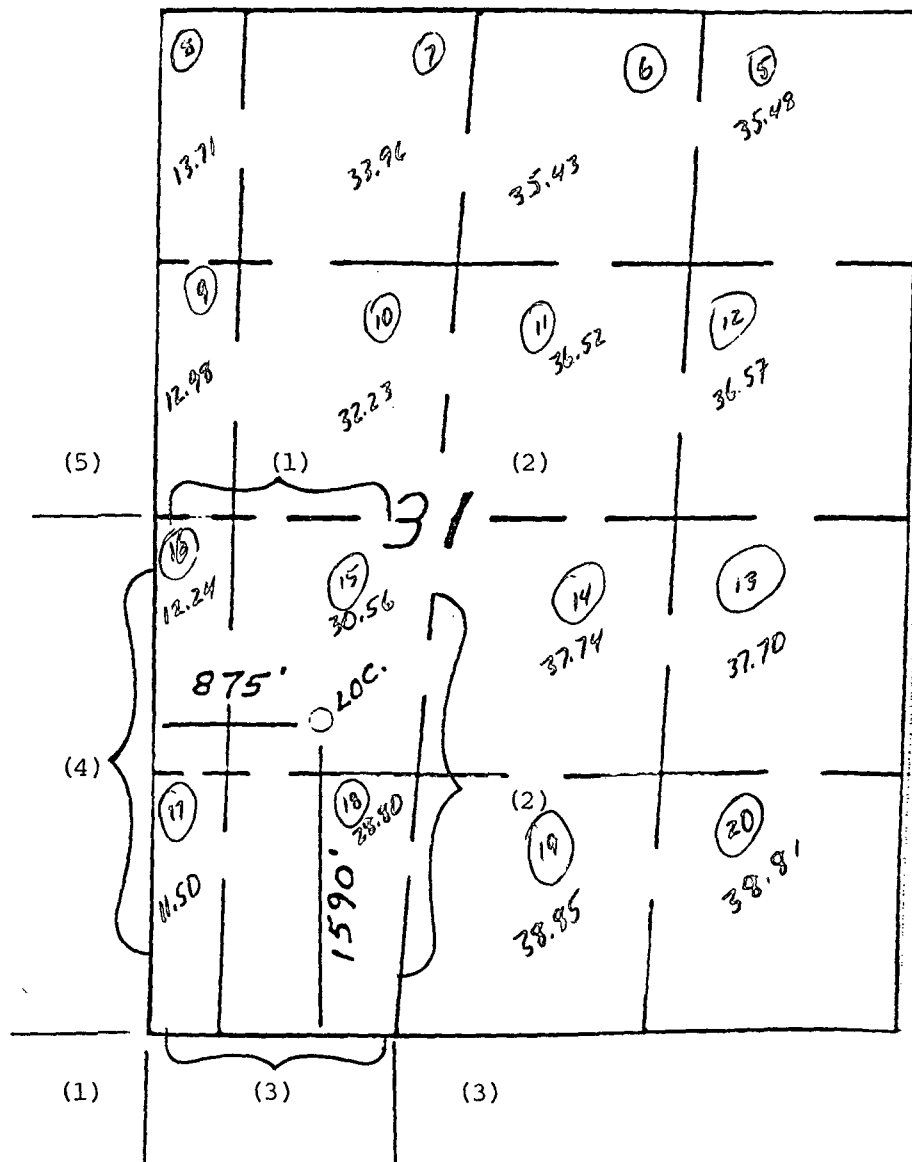
~~_____~~ MERIDIAN OIL INC.

Well Name Howell M #300, Undesignated Fruitland

Footage---- 1590' FSL; 875' FWL

APPLICATION FOR NON-STANDARD LOCATION

County San Juan State New Mexico Section 31 Township 30N Range 8W


$$\begin{array}{r} 30.56 \\ 28.80 \\ \hline 59.36 \\ 12.24 \\ \hline 71.60 \\ 11.50 \\ \hline 83.10 \end{array}$$

REMARKS: OFFSET OPERATORS:

- (1) Meridian Oil Inc.
- (2) Tenneco Oil Company
- (3) Union Texas Petroleum
- (4) Mesa Limited Partnership
- (5) Southland Royalty Company

All distances must be from the outer boundaries of the Section.

Operator Meridian Oil Inc.			Lease Howell M NM-012708		Well No. 300
Unit Letter K	Section 31	Township 30 N	Range 8 W	County San Juan	
Actual Footage Location of Well: 1590 feet from the South line and 875 feet from the West line					
Ground Level Elev. 6278'	Producing Formation Fruitland Coal		Pool Undesignated		Dedicated Acreage: Acres

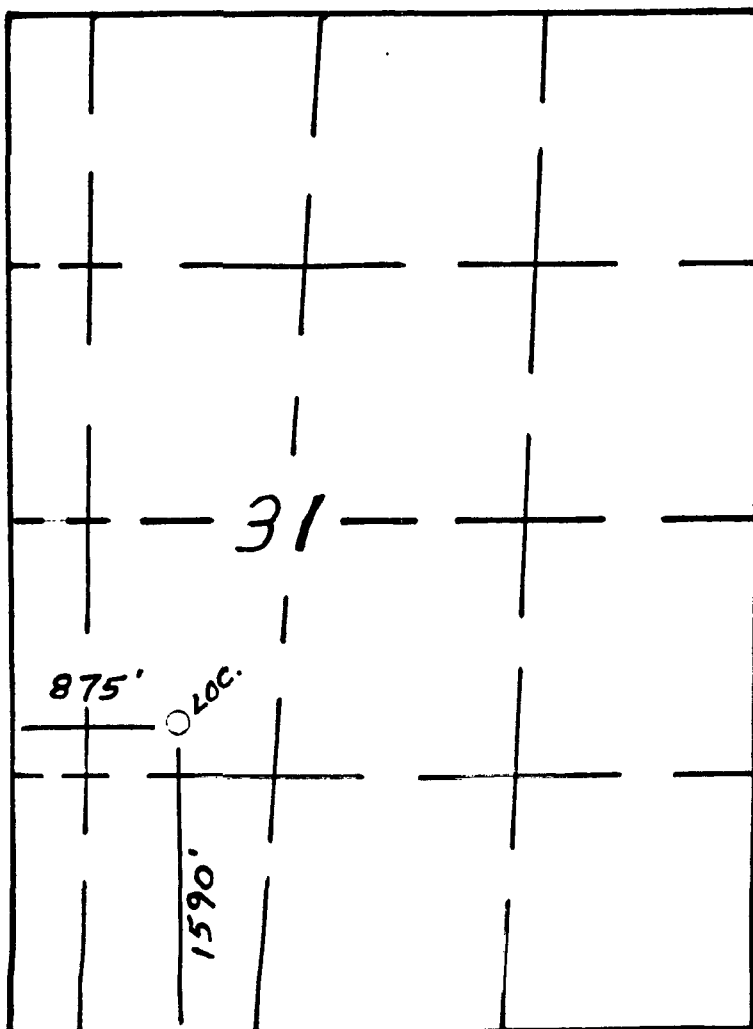
1. Outline the acreage dedicated to the subject well by colored pencil or hachure marks on the plat below.
2. If more than one lease is dedicated to the well, outline each and identify the ownership thereof (both as to working interest and royalty).
3. If more than one lease of different ownership is dedicated to the well, have the interests of all owners been consolidated by communitization, unitization, force-pooling, etc?

☐ Yes ☐ No If answer is "yes," type of consolidation _____

If answer is "no," list the owners and tract descriptions which have actually been consolidated. (Use reverse side of this form if necessary.) _____

No allowable will be assigned to the well until all interests have been consolidated (by communitization, unitization, forced-pooling, or otherwise) or until a non-standard unit, eliminating such interests, has been approved by the Division.

* Note: There are no standard locations in this $\frac{1}{4}$ section.



CERTIFICATION

I hereby certify that the information contained herein is true and complete to the best of my knowledge and belief.

Name
Drilling Clerk
Position
Meridian Oil Inc.
Company

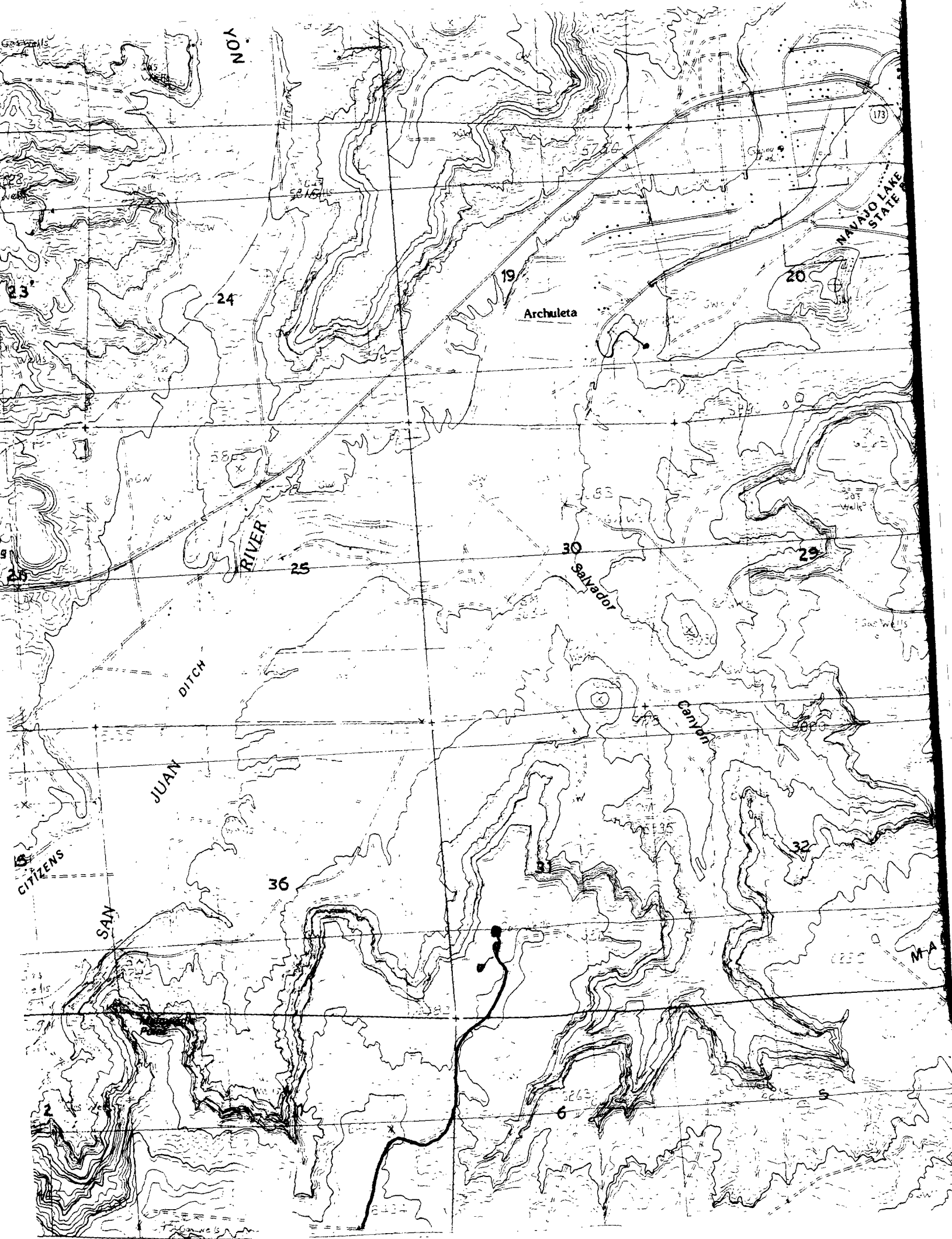
Date

I hereby certify that the well location shown on this plat was plotted from field notes of actual surveys made by me or under my supervision, and that the same is true and correct to the best of my knowledge and belief.

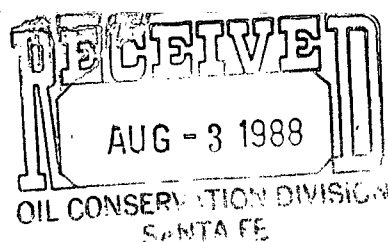
Neale C. Edwards
Date Surveyed
6-15-88

Registered Professional Engineer
and/or Land Surveyor

Neale C. Edwards
Certificate No.
6857



MERIDIAN OIL



July 13, 1988

Mr. William LeMay
New Mexico Oil Conservation Division
Post Office Box 2088
Santa Fe, New Mexico 87501

Dear Mr. LeMay:

This is a request for administrative approval for an unorthodox gas well location in the Undesignated Fruitland Pool.

It is intended to locate the Meridian Oil Inc.'s Howell M #300 at 1590' from the South line and 875' from the West line of Section 31, T-30-N, R-8-W, San Juan County, New Mexico.

Extremely rough terrain in the form of steep cliffs makes it impossible to build an orthodox location in the southwest quarter of this section.

A copy of this application is being submitted to all offset operators by certified mail with a request that they furnish your Santa Fe office with a Waiver of Objection, and return one copy to this office.

Plats showing the proposed well location and the terrain in Section 31, along with an ownership plat, are attached.

Sincerely yours,

A handwritten signature in cursive script, appearing to read "Peggy Doak".

Peggy Doak

encl.

WAIVER

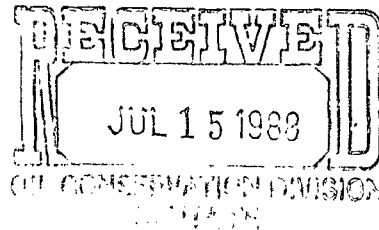
Union Texas Petroleum hereby waives objection to Meridian Oil Inc.'s application for an unorthodox location for their Howell M #300 as proposed above.

By: A handwritten signature in cursive script, appearing to be a signature of a representative of Union Texas Petroleum.

Date: 7/27/88

cc: Tenneco Oil
Union Texas Petroleum
Mesa Limited
Southland Royalty

MERIDIAN OIL



July 13, 1988

Mr. William LeMay
New Mexico Oil Conservation Division
Post Office Box 2088
Santa Fe, New Mexico 87501

Dear Mr. LeMay:

This is a request for administrative approval for an unorthodox gas well location in the Undesignated Fruitland Pool.

It is intended to locate the Meridian Oil Inc.'s Howell M #300 at 1590' from the South line and 875' from the West line of Section 31, T-30-N, R-8-W, San Juan County, New Mexico.

Extremely rough terrain in the form of steep cliffs makes it impossible to build an orthodox location in the southwest quarter of this section.

A copy of this application is being submitted to all offset operators by certified mail with a request that they furnish your Santa Fe office with a Waiver of Objection, and return one copy to this office.

Plats showing the proposed well location and the terrain in Section 31, along with an ownership plat, are attached.

Sincerely yours,

A handwritten signature in cursive script, appearing to read "Peggy Doak".

Peggy Doak

encl.

WAIVER

SOUTHLAND ROYALTY hereby waives objection to Meridian Oil Inc.'s application for an unorthodox location for their Howell M #300 as proposed above.

By: A handwritten signature in cursive script, likely representing the authorized representative of Southland Royalty.

Date: 7/13/88

cc: Tenneco Oil
Union Texas Petroleum
Mesa Limited
Southland Royalty

MERIDIAN OIL

July 13, 1988

Mr. William LeMay
New Mexico Oil Conservation Division
Post Office Box 2088
Santa Fe, New Mexico 87501

Dear Mr. LeMay:

This is a request for administrative approval for an unorthodox gas well location in the Undesignated Fruitland Pool.

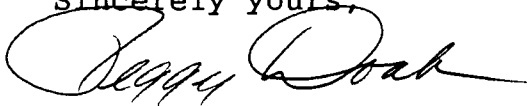
It is intended to locate the Meridian Oil Inc.'s Howell M #300 at 1590' from the South line and 875' from the West line of Section 31, T-30-N, R-8-W, San Juan County, New Mexico.

Extremely rough terrain in the form of steep cliffs makes it impossible to build an orthodox location in the southwest quarter of this section.

A copy of this application is being submitted to all offset operators by certified mail with a request that they furnish your Santa Fe office with a Waiver of Objection, and return one copy to this office.

Plats showing the proposed well location and the terrain in Section 31, along with an ownership plat, are attached.

Sincerely yours,

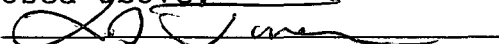


Peggy Doak

encl.

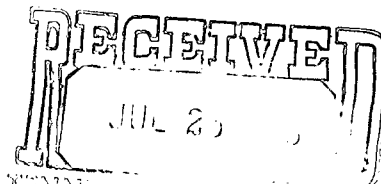
WAIVER

Tenneco Oil hereby waives objection to Meridian Oil Inc.'s application for an unorthodox location for their Howell M #300 as proposed above.

By: 

Date: 8/3/88

cc: Tenneco Oil
Union Texas Petroleum
Mesa Limited
Southland Royalty





STATE OF NEW MEXICO

ENERGY, MINERALS AND NATURAL RESOURCES DEPARTMENT

OIL CONSERVATION DIVISION

GARREY CARRUTHERS
GOVERNOR

POST OFFICE BOX 2088
STATE LAND OFFICE BUILDING
SANTA FE, NEW MEXICO 87504
(505) 827-5800

August 29, 1988

Meridian Oil, Inc.
P.O. Box 4289
Farmington, NM 87499-4289

Attention: Peggy Doak

RE: Administrative Application for
an Unorthodox Gas Well
Location; Howell "M" Well No.
300; K-31-30N-8W; San Juan
County, New Mexico.

Dear Ms. Doak:

In reviewing the subject filing, it was found that the proposed dedicated acreage will require administrative approval pursuant to General Rule 104.D.II.


If you should have any questions concerning this matter, please contact me.

Sincerely,

Michael E. Stogner
Administrative Application Reviewer

MES/ag

MERIDIAN OIL



October 6, 1988

Mr. William LeMay
New Mexico Oil Conservation Division
Post Office Box 2088
Santa Fe, New Mexico 87501

Dear Mr. LeMay:

This is a request for administrative approval for a non-standard unit for a gas well location in the Undesignated Fruitland Pool.

It is intended to locate the Meridian Oil Inc.'s Howell M #300 at 1590' from the South line and 875' from the West line of Section 31, T-30-N, R-8-W, San Juan County, New Mexico.

A copy of this application is being submitted to all offset operators by certified mail with a request that they furnish your Santa Fe office with a Waiver of Objection, and return one copy to this office.

A plat showing the proposed well location and configuration of Section 31, along with an ownership plat, are attached.

Sincerely yours,

Peggy Bradfield

encl.

WAIVER

_____ hereby waives objection to Meridian Oil Inc.'s application for a non-standard unit location for their Howell M #300 as proposed above.

By: _____

Date: _____

cc: Tenneco Oil
Union Texas Petroleum
Mesa Limited Partnership
Southland Royalty

All distances must be from the outer boundaries of the Section.

Operator Meridian Oil Inc.			Lease Howell M NM-012708		Well No. 300
Unit Letter K	Section 31	Township 30 N	Range 8 W	County San Juan	
Actual Footage Location of Well: 1590 feet from the South line and 875 feet from the West line					
Ground Level Elev. 6278'	Producing Formation Fruitland Coal		Pool Undesignated		Dedicated Acreage: Acres

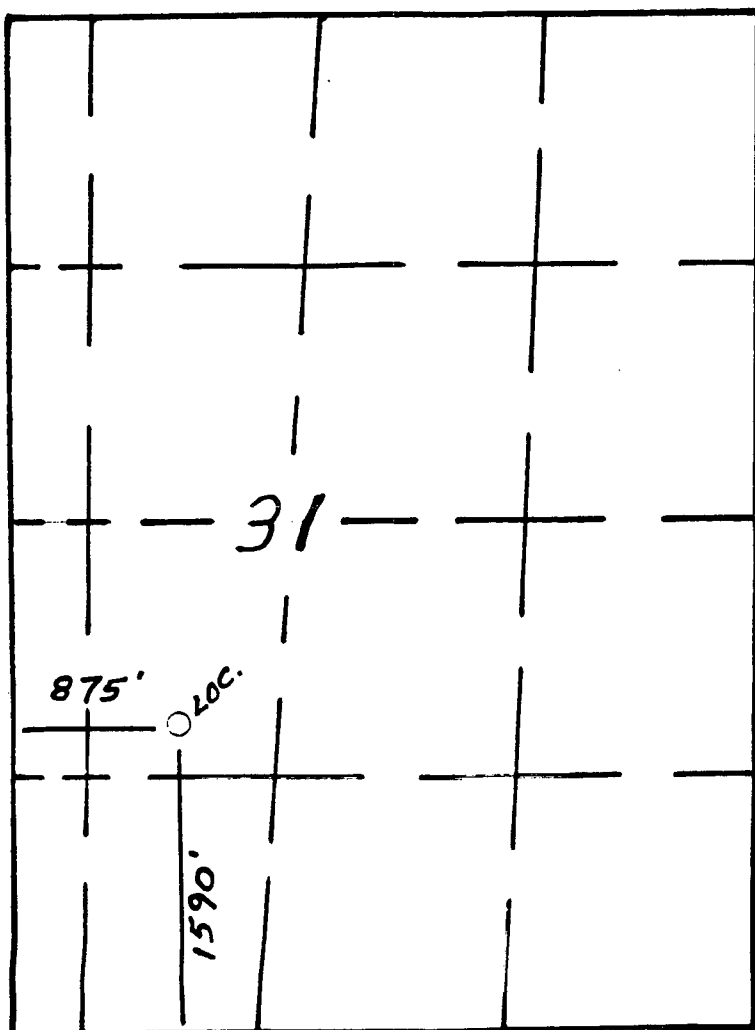
1. Outline the acreage dedicated to the subject well by colored pencil or hachure marks on the plat below.
2. If more than one lease is dedicated to the well, outline each and identify the ownership thereof (both as to working interest and royalty).
3. If more than one lease of different ownership is dedicated to the well, have the interests of all owners been consolidated by communitization, unitization, force-pooling, etc?

☐ Yes ☐ No If answer is "yes," type of consolidation _____

If answer is "no," list the owners and tract descriptions which have actually been consolidated. (Use reverse side of this form if necessary.) _____

No allowable will be assigned to the well until all interests have been consolidated (by communitization, unitization, forced-pooling, or otherwise) or until a non-standard unit, eliminating such interests, has been approved by the Division.

* Note: There are no standard locations in this $\frac{1}{4}$ section.



CERTIFICATION

I hereby certify that the information contained herein is true and complete to the best of my knowledge and belief.

Name
Drilling Clerk
Position
Meridian Oil Inc.
Company

Date

NEALE C. EDWARDS
NEW MEXICO
6857
I hereby certify that the well location shown on this plat was plotted from field notes of actual surveys made by me or under my supervision, and that the same is true and correct to the best of my knowledge and belief.

Neale C. Edwards
Date Surveyed

6-15-88

Registered Professional Engineer
and/or Land Surveyor

Neale C. Edwards

Certificate No.
6857

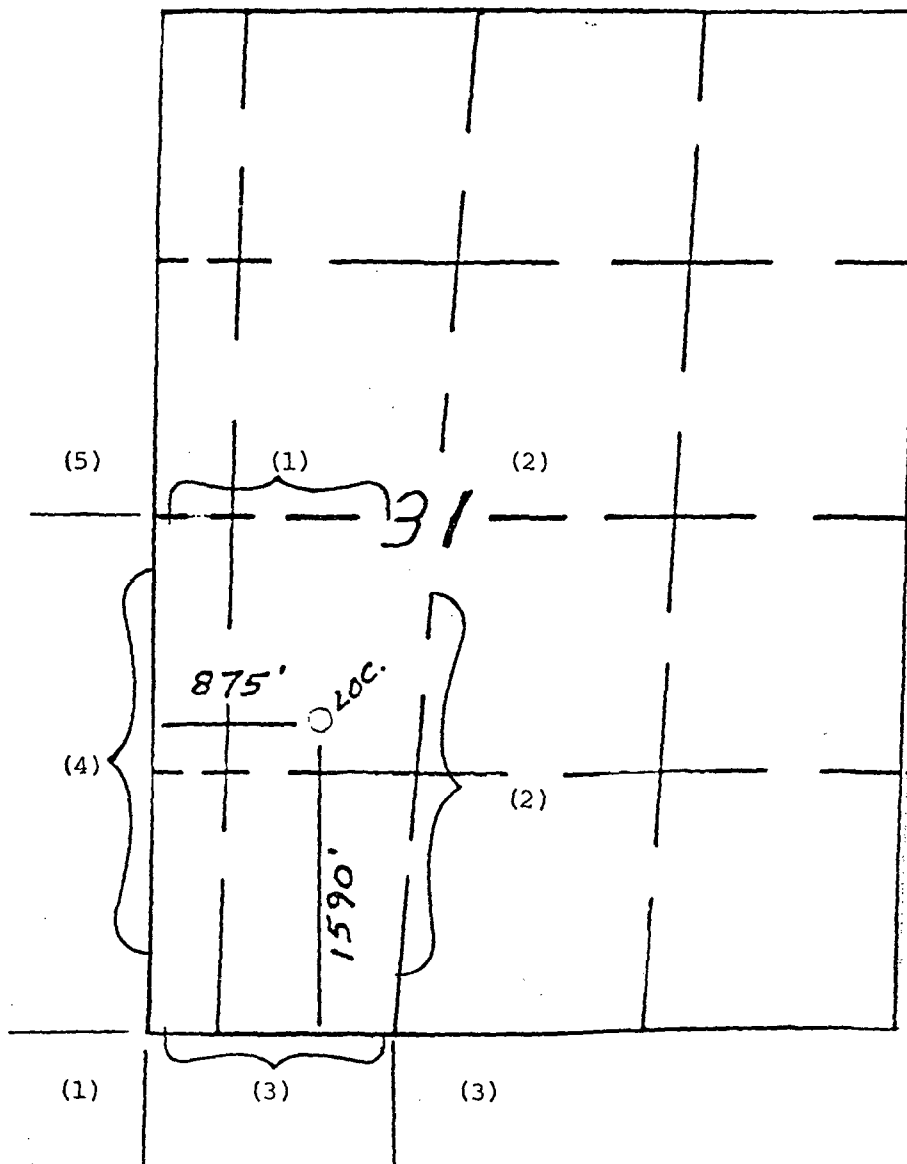
MERIDIAN OIL INC.

Well Name Howell M #300, Undesignated Fruitland

Footage---- 1590' FSL; 875' FWL

APPLICATION FOR NON-STANDARD PRORATION UNIT

County San Juan State New Mexico Section 31 Township 30N Range 8W



REMARKS: OFFSET OPERATORS:

(1) Meridian Oil Inc.

(2) Tenneco Oil Company

(3) Union Texas Petroleum

(4) Mesa Limited Partnership

(5) Southland Royalty Company

MERIDIAN OIL

RECEIVED OCT 10 1988

October 6, 1988

OCT 17 1988

Mr. William LeMay
New Mexico Oil Conservation Division
Post Office Box 2088
Santa Fe, New Mexico 87501

Dear Mr. LeMay:

This is a request for administrative approval for a non-standard unit for a gas well location in the Undesignated Fruitland Pool.

It is intended to locate the Meridian Oil Inc.'s Howell M #300 at 1590' from the South line and 875' from the West line of Section 31, T-30-N, R-8-W, San Juan County, New Mexico.

A copy of this application is being submitted to all offset operators by certified mail with a request that they furnish your Santa Fe office with a Waiver of Objection, and return one copy to this office.

A plat showing the proposed well location and configuration of Section 31, along with an ownership plat, are attached.

Sincerely yours,



Peggy Bradfield

encl.

WAIVER

Union Texas Petroleum hereby waives objection to Meridian Oil Inc.'s application for a non-standard unit location for their Howell M #300 as proposed above.

By: W K Cooper

Date: 10/10/88

cc: Tenneco Oil
Union Texas Petroleum
Mesa Limited Partnership
Southland Royalty

MERIDIAN OIL

October 6, 1988

Mr. William LeMay
New Mexico Oil Conservation Division
Post Office Box 2088
Santa Fe, New Mexico 87501

Dear Mr. LeMay:

This is a request for administrative approval for a non-standard unit for a gas well location in the Undesignated Fruitland Pool.

It is intended to locate the Meridian Oil Inc.'s Howell M #300 at 1590' from the South line and 875' from the West line of Section 31, T-30-N, R-8-W, San Juan County, New Mexico.

A copy of this application is being submitted to all offset operators by certified mail with a request that they furnish your Santa Fe office with a Waiver of Objection, and return one copy to this office.

A plat showing the proposed well location and configuration of Section 31, along with an ownership plat, are attached.

Sincerely yours,



Peggy Bradfield

encl.

WAIVER

Southland Royalty Co hereby waives objection to Meridian Oil Inc.'s application for a non-standard unit location for their Howell M #300 as proposed above.

By: 

Date: 10/7/88

cc: Tenneco Oil
Union Texas Petroleum
Mesa Limited Partnership
Southland Royalty




STATE OF NEW MEXICO
ENERGY AND MINERALS DEPARTMENT
OIL CONSERVATION DIVISION
AZTEC DISTRICT OFFICE

1000 OLD BRAZOS ROAD
AZTEC, NEW MEXICO 87410
(505) 334-6178

OIL CONSERVATION DIVISION
BOX 2088
SANTA FE, NEW MEXICO 87501

DATE 8-4-88

RE: Proposed MC _____
Proposed DHC _____
Proposed NSL X _____
Proposed SWD _____
Proposed WFX _____
Proposed PMX _____



Gentlemen:

I have examined the application dated 7-14-88
for the MERIDIAN OIL INC. HOUKUM #300 K-31-30N-8W
Operator Lease and Well No. Unit, S-T-R

and my recommendations are as follows:

Approve


Yours truly,

Ed Busch



STATE OF NEW MEXICO
ENERGY AND MINERALS DEPARTMENT

OIL CONSERVATION DIVISION
AZTEC DISTRICT OFFICE



10001 RHT DIAZOS ROAD
AZTEC, NEW MEXICO 87410
(505) 334-6170

OIL CONSERVATION DIVISION
BOX 2088
SANTA FE, NEW MEXICO 87501

DATE 10-24-88

RE: Proposed HC _____
Proposed DIIC _____
Proposed NSL _____
Proposed SWD _____
Proposed WFX _____
Proposed PMX _____

NSP &

Gentlemen:

I have examined the application dated 10-6-88

for the MERIDIAN OIL INC. HOWELL M#300 K-31-30N-8CWS
Operator Lease and Well No. Unit, S-T-R

and my recommendations are as follows:

APPROVE

Yours truly,

E. Busch