

EXXON COMPANY, U.S.A.

POST OFFICE BOX 1600 • MIDLAND, TEXAS 79702-1600

PRODUCTION DEPARTMENT
SOUTHWESTERN DIVISION

September 11, 1989

RECEIVED

SEP 13 1989

OIL CONSERVATION DIV.
SANTA FE

Non Standard Gas Proration Units
New Mexico G State Wells #2, #20, #6
Sections 23 & 26, T21S, R36E
Lea Co., New Mexico

Oil Conservation Division
State Land Office Building
310 Old Santa Fe Trail, RM 206
Santa Fe, New Mexico 87503

Attention Michael E. Stogner

Exxon requests permission to form non-standard gas proration units on the captioned lease. Field Rules for the Eumont Gas Pool state that a standard gas proration unit in the Eumont pool shall contain 640 acres. We wish to dedicate 80 acres to well #2, 40 acres to well #20, and 120 acres to well #6. Proration Unit plats attached.

By copy of this letter offset operators are notified of our intent to form non-standard gas proration units on the New Mexico G State Lease.

Offset Operators notified are:

Chevron U.S.A Inc., 6400 S. Fiddler's Green Circle, Englewood, CO 80111
Conoco Inc., P.O. Box 460, Hobbs, NM 88240
ARCO Oil & Gas Company, P.O. Box 1610, Midland, TX 79702
Texaco Producing Co., P.O. Box 728, 1401 N. Turner, Hobbs, NM 88240

Sincerely

Charlotte Harper

Charlotte Harper
Permits Supervisor

CHH:jks
Attachments

OIL CONSERVATION DIVISION

DISTRICT I
P.O. Box 1980, Hobbs, NM 88240

P.O. Box 2088
Santa Fe, New Mexico 87504-2088

DISTRICT II
P.O. Drawer DD, Artesia, NM 88210

DISTRICT III
1000 Rio Brazos Rd., Aztec, NM 87410

WELL LOCATION AND ACREAGE DEDICATION PLAT

All distances must be from the outer boundaries of the Section.

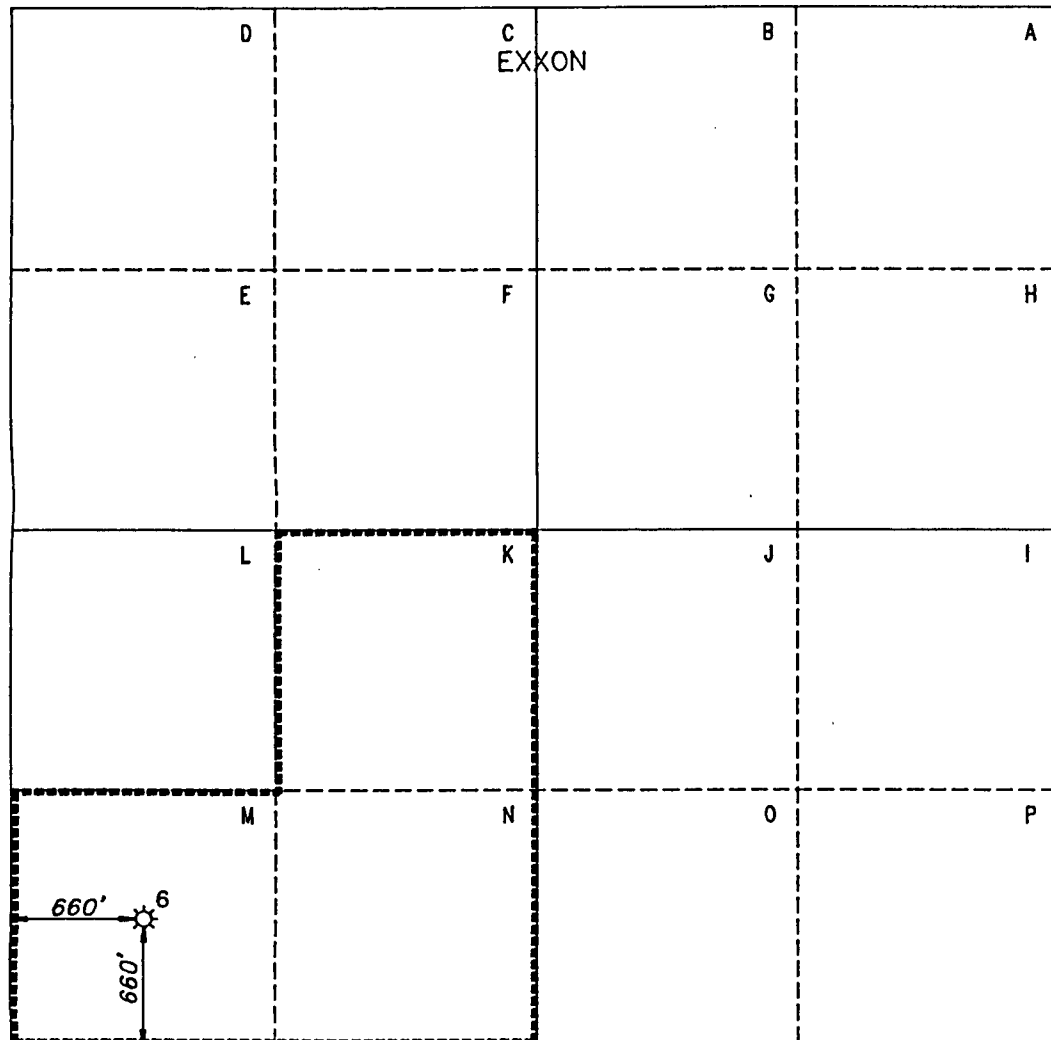
| | | | | | |
|---|--|------------------|---|------|---------------------------------|
| Operator Exxon Corporation | | | Lease NEW MEXICO "G" STATE | | Well No. 6 |
| Unit Letter M | Section 26 | Township 21-S | Range 36-E | NMPM | County LEA |
| Actual Footage Location of Well: 660 feet from the SOUTH line and 660 feet from the WEST line. | | | | | |
| Ground level Elev. 3557 RKB | Producing Formation EUMONT YATES, SEVEN RIVERS, QUEEN | | Pool EUMONT YATES, SEVEN RIVERS, QUEEN | | Dedicated Acreage: 120 Acres |

- Outline the acreage dedicated to the subject well by colored pencil or hatchure marks on the plat below.
- If more than one lease is dedicated to the well, outline each and identify the ownership thereof (both as to working interest and royalty).
- If more than one lease of different ownership is dedicated to the well, have the interest of all owners been consolidated by communitization, unitization, force-pooling, etc.?

☐ Yes ☐ No If answer is "yes", type of consolidation _____

If answer is "no", list the owners and tract descriptions which have actually been consolidated. (Use reverse side of this form if necessary.) _____

No allowable will be assigned to the well until all interests have been consolidated (by communitization, unitization, forced-pooling, or otherwise) or until a non-standard unit, eliminating such interest, has been approved by the Division.



OPERATOR CERTIFICATION

I hereby certify that the information contained herein is true and complete to the best of my knowledge and belief.

Signature

Printed Name
Charlotte H. Harper

Position

PERMITS SUPERVISOR

Company Exxon Corporation
P.O. Box 1600-Midland, Tx.-79702

Date 9-7-89

SURVEYOR CERTIFICATION

I hereby certify that the well location shown on this plat was plotted from field notes of actual surveys made by me or under my supervision, and that the same is true and correct to the best of my knowledge and belief.

Date Surveyed

6-23-42

Signature & Seal of
Professional Surveyor

Certificate No.



STATE OF NEW MEXICO
ENERGY AND MINERALS DEPARTMENT
OIL CONSERVATION DIVISION
HOBBS DISTRICT OFFICE

GARREY CARRUTHERS
GOVERNOR

9-13-89

POST OFFICE BOX 1980
HOBBS, NEW MEXICO 88241 1980
(505) 393-6161

OIL CONSERVATION DIVISION
P. O. BOX 2088
SANTA FE, NEW MEXICO 87501

RE: Proposed:

MC _____
DHC _____
NSL _____
NSP X _____
SWD _____
WFX _____
PMX _____

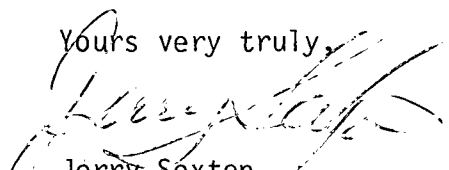
Gentlemen:

I have examined the application for the:

| | | | | | |
|--------------------|------------------------|--------------|-----------------|--------------|------------------|
| <u>Exxon Corp.</u> | <u>New Mex. "D" Lt</u> | <u># 6-M</u> | <u>26-21-36</u> | <u>120ac</u> | <u>E/2 Sec 4</u> |
| Operator | Lease & Well No. | Unit | S-T-R | | <u>4 2nd 2E</u> |

and my recommendations are as follows:

Yours very truly,













Jerry Sexton
Supervisor, District 1

/ed

RECEIVED

SEP 15 1989

OIL CONSERVATION DIV.
SANTA FE

| | | | |
|--|--|--|--|
| <p>Exxon Corp. NW 8" St. #13 660' PM - 1980' PM Spud: 3/4/58 Furthest Oil Comp.</p>  | <p>Exxon Corp. NW 8" St. #16 660' PM - 1980' PM Spud: 5/12/58 Furthest Oil Comp.</p>  | <p>Exxon Corp. NW 8" St. #18 660' PM - 1980' PM Spud: 11/21/58 Furthest Oil Comp. P.O. Ad: 8/23/76</p>  | |
| <p>Exxon Corp. NW 8" St. #11 1980' PM - 285' PM Spud: 11/25/58 Furthest Oil Completion</p>  | <p>Exxon Corp. NW 8" St. #14 1980' PM - Spud: 4/1/58 Furthest Oil Comp.</p>  | <p>Exxon Corp. NW 8" St. #15 1980' PM - Spud: 4/1/58 Furthest Oil Comp.</p>  | <p>Exxon Corp. NW 8" St. #27 1980' PM - 350' PM Spud: 4/24/59 Furthest Oil Comp.</p>  |
| <p>Exxon Corp. NW 8" St. #10 1980' PM - 660' PM Spud: 12/28/57 Furthest Oil Completion</p>  | <p>Exxon Corp. NW 8" St. #7 660' PM - 1980' PM Spud: 4/22/57 Furthest Oil Completion</p>  | <p>Exxon Corp. NW 8" St. #8 660' PM - 1980' PM Spud: 4/24/57 Furthest Oil Completion</p>  | <p>Exxon Corp. NW 8" St. #2 660' PM Spud: 6/28/59 Furthest Oil Completion</p>  |

SECTION 26

TOWNSHIP 21 South

RANGE 36 East

BEFORE THE OIL CONSERVATION COMMISSION
OF THE STATE OF NEW MEXICO

IN THE MATTER OF THE HEARING
CALLED BY THE OIL CONSERVATION
COMMISSION OF NEW MEXICO FOR
THE PURPOSE OF CONSIDERING:

CASE No. 4066
Order No. R-3700

APPLICATION OF HUMBLE OIL & REFINING
COMPANY FOR THE CONSOLIDATION OF TWO
NON-STANDARD GAS PRORATION UNITS, LEA
COUNTY, NEW MEXICO.

ORDER OF THE COMMISSION

BY THE COMMISSION:

This cause came on for hearing at 9 a.m. on March 5, 1969,
at Santa Fe, New Mexico, before Examiner Daniel S. Nutter.

NOW, on this 12th day of March, 1969, the Commission, a
quorum being present, having considered the testimony, the record,
and the recommendations of the Examiner, and being fully advised
in the premises,

FINDS:

(1) That due public notice having been given as required by
law, the Commission has jurisdiction of this cause and the subject
matter thereof.

(2) That the applicant, Humble Oil & Refining Company, is
the owner and operator of two 320-acre non-standard gas proration
units comprising the N/2 and the S/2, respectively, of Section
26, Township 21 South, Range 36 East, NMPM, Eumont Gas Pool, Lea
County, New Mexico.

(3) That the S/2 of said Section 26 is presently dedicated
to the applicant's New Mexico State "G" Well No. 2, located in
Unit P of said Section 26, pursuant to Commission Order No. R-748.

(4) That the N/2 of said Section 26 is presently dedicated
to the applicant's New Mexico State "G" Well No. 4, located in
Unit G of said Section 26, pursuant to Administrative Order
NSP-233.

(5) That the applicant now seeks the consolidation of the two existing non-standard gas proration units to form one 640-acre standard gas proration unit comprising all of said Section 26, said unit to be simultaneously dedicated to its aforesaid New Mexico State "G" Wells Nos. 2 and 4.

(6) That the applicant further seeks authority to produce the allowable assigned to the unit from either of the aforesaid wells in any proportion.

(7) That the proposed standard gas proration unit can be efficiently and economically drained and developed by the New Mexico State "G" Wells Nos. 2 and 4.

(8) That approval of the subject application will afford the applicant the opportunity to produce its just and equitable share of the gas in the Eumont Gas Pool, and will otherwise prevent waste and protect correlative rights.

(9) That Order No. R-748 and Administrative Order NSP-233 should be superseded.

IT IS THEREFORE ORDERED:

(1) That, effective April 1, 1969, a 640-acre standard gas proration unit in the Eumont Gas Pool comprising all of Section 26, Township 21 South, Range 36 East, NMPM, Lea County, New Mexico, is hereby established and simultaneously dedicated to the Humble Oil & Refining Company New Mexico State "G" Well No. 2, located in Unit P of said Section 26, and to the Humble Oil & Refining Company New Mexico State "G" Well No. 4, located in Unit G of said Section 26.

(2) That the allowable assigned to the above-described gas proration unit shall be based upon the unit size of 640 acres; that the operator may produce the allowable assigned to the unit from the subject wells in any proportion; and that the status of said consolidated unit shall be the combined status, as of April 1, 1969, of the two units being consolidated.

(3) That Order No. R-748 and Administrative Order NSP-233 are hereby superseded.

-3-

CASE No. 4066

Order No. R-3700

(4) That jurisdiction of this cause is retained for the entry of such further orders as the Commission may deem necessary.

DONE at Santa Fe, New Mexico, on the day and year hereinabove designated.

STATE OF NEW MEXICO
OIL CONSERVATION COMMISSION

DAVID F. CARGO, Chairman

ALEX J. ARMIJO, Member

A. L. PORTER, Jr., Member & Secretary

S E A L

esr/

BEFORE THE OIL CONSERVATION COMMISSION
OF THE STATE OF NEW MEXICO

IN THE MATTER OF THE HEARING
CALLED BY THE OIL CONSERVATION
COMMISSION OF NEW MEXICO FOR
THE PURPOSE OF CONSIDERING:

CASE NO. 4601
Order No. R-3700-A

APPLICATION OF HUMBLE OIL &
REFINING COMPANY FOR THE
REDEDICATION OF ACREAGE, LEA
COUNTY, NEW MEXICO.

ORDER OF THE COMMISSION

BY THE COMMISSION:

This cause came on for hearing at 9 a.m. on September 29, 1971, at Santa Fe, New Mexico, before Examiner Elvis A. Utz.

NOW, on this 5th day of October, 1971, the Commission, a quorum being present, having considered the testimony, the record, and the recommendations of the Examiner, and being fully advised in the premises,

FINDS:

(1) That due public notice having been given as required by law, the Commission has jurisdiction of this cause and the subject matter thereof.

(2) That the applicant, Humble Oil & Refining Company, is the operator of the New Mexico "G" State Wells 2 and 6, located, respectively, in Units P and M of Section 26, Township 21 South, Range 36 East, NMPM, Lea County, New Mexico.

(3) That by Order No. R-3700, effective April 1, 1969, a 640-acre standard gas proration unit in the Eumont Gas Pool comprising all of said Section 26 was established and simultaneously dedicated to the Humble Oil & Refining Company New Mexico State "G" Well No. 2, located in Unit P of said Section 26, and to the Humble Oil & Refining Company New Mexico State "G" Well No. 4, located in Unit G of said Section 26.

-2-

CASE NO. 4601

Order No. R-3700-A

(4) That the Humble Oil & Refining Company New Mexico State "G" Well No. 6 has been reclassified as a Eumont gas well.

(5) That the above-described Well No. 4 is shut-in.

(6) That the applicant, Humble Oil & Refining Company seeks the amendment of Order No. R-3700 to permit the simultaneous dedication of the above-described unit to its above-described wells Nos. 2 and 6 rather than the above-described Wells Nos. 2 and 4.

(7) That the subject gas proration unit can be efficiently and economically drained and developed by the New Mexico State "G" Wells Nos. 2 and 6.

(8) That approval of the subject application will afford the applicant the opportunity to produce its just and equitable share of the gas in the Eumont Gas Pool, and will otherwise prevent waste and protect correlative rights.

IT IS THEREFORE ORDERED:

(1) That, effective as of October 1, 1971, the applicant, Humble Oil & Refining Company is hereby authorized to dedicate the 640-acre standard gas proration unit in the Eumont Gas Pool comprising all of Section 26, Township 21 South, Range 36 East, NMPM, Lea County, New Mexico, authorized by Order No. R-3700, to its New Mexico State "G" Wells Nos. 2 and 6, located in Units P and M, respectively, of said Section 26.

(2) That Order No. R-3700 shall in all other respects remain the same.

(3) That jurisdiction of this cause is retained for the entry of such further orders as the Commission may deem necessary.

-3-

CASE NO. 4601

Order No. R-3700-A

DONE at Santa Fe, New Mexico, on the day and year herein-
above designated.

STATE OF NEW MEXICO
OIL CONSERVATION COMMISSION

BRUCE KING, Chairman

ALEX J. ARMIJO, Member

A. L. PORTER, Jr., Member & Secretary

S E A L

dr/