



STATE OF NEW MEXICO

OIL ENERGY, MINERALS AND NATURAL RESOURCES DEPARTMENT

RECEIVED

OIL CONSERVATION DIVISION

'93 JAN 4 AM 9 55 HOBBS DISTRICT OFFICE

12-28-92

BRUCE KING
GOVERNOR

POST OFFICE BOX 1980
HOBBS, NEW MEXICO 88241-1980
(505) 393-6161

OIL CONSERVATION DIVISION
P. O. BOX 2088
SANTA FE, NEW MEXICO 87501

RE: Proposed:

MC _____
DHC _____
NSL _____
NSP ☒ _____
SWD _____
WFX _____
PMX _____

Gentlemen:

State L- #1-E 25-21-34

I have examined the application for the:

State 32-N 24-21-34

Caprock Oil & Gas Inc. State #30-K 24-21-34
Operator Lease & Well No. Unit S-T-R


and my recommendations are as follows:

OK

Yours very truly,

Jerry Sexton
Supervisor, District 1

/ed



CAPROCK OIL & GAS, INC.

P.O. Box 828
Andrews, Texas 79714
915-523-6245

OIL CONSERVATION DIVISION
RECEIVED
DEC 22 1992

December 22, 1992

State on New Mexico
Oil Conservation Division
P. O. Box 2088
Santa Fe, New Mexico 87504-2088

RE: Alvin Collins
State Well #30-K Sec. 24, T21S, R34E
State Well #32-N Sec. 24, T21S, R34E
State "L" Well #1-E Sec. 25, T21S, R34E
Wilson Yates SR Associated Pool

Gentlemen:

Caprock Oil & Gas, Inc is making an application for a non-standard proration unit on the above referenced leases. We are requesting three 80 acres non-standard proration units.

These leases are being requested as follows:

State Well #30-K Sec. 24, T21S, R34E - 80 acres N/2 of SW/4
State Well #32-N Sec. 24, T21S, R34E - 80 acres S/2 of SW/4
State "L" #1-E, Sec. 25, T21S, R34E - 80 acres S/2 of NW/4

Please see enclosed plat if you have any questions please call me.

Sincerely,

CAPROCK OIL & GAS, INC.

Jessie Dominguez
Jessie Dominguez
Agent

Enclosures
/jd

cc: Oil Conservation Division
Attn: Evelyn Downs
P. O. Box 1980
Hobbs, New Mexico 88241-1980

23	Hal J. Rasmussen Operating Co.		19
26	BTA Oil Producers	<div>⊙ 30</div> <div>⊙ 32</div>	<div>⊙ 31</div>
		<div>Texaco E & P, Inc.</div> <div>Texaco E & P, Inc.</div>	25
		<div>⊙ State "L" Well #1-E</div>	30
	Stevens & Tull	Texaco E & P, Inc.	

State #30-K, Sec. 24, T21S, R34E - 80 Acres N/2 of SW/4

State #32-N, Sec. 24, T21S, R34E - 80 Acres S/2 of SW/4

State #31-J, Sec. 24, T21S, R34E - 160 Acres SE/4

State "L" Well #1-E, Sec. 25, T21S, R34E - 80 Acres S/2 of NW/4



STATE OF NEW MEXICO
ENERGY, MINERALS AND NATURAL RESOURCES DEPARTMENT
OIL CONSERVATION DIVISION
HOBBS DISTRICT OFFICE

BRUCE KING
GOVERNOR

September 15, 1992

POST OFFICE BOX 1980
HOBBS, NEW MEXICO 88241-1980
(505) 393-6161

Caprock Oil & Gas Inc.
P.O. Box 828
Andrews, TX 79714

Attn: Alvin Collins
RE: State Well #31-J Sec. 24, T21S, R34E
State Well #30-K Sec. 24, T21S, R34E
State Well #32-N Sec. 24, T21S, R34E
State 'L' Well #1-E Sec. 25, T21S, R34E
Wilson Yates SR Associated Pool

Gentlemen:

In March we wrote you advising that the Wilson Yates-SR Pool had been made into an associated pool by Division order R-9645 effective April 1, 1992.

You were advised of the special rules concerning gas well in this pool, and requested to furnish this office with revised acreage dedication plats for these wells (spotting all wells on each 160-acre proration unit).

If you do not have 160 acres to dedicate to these wells you must make application for a non-standard proration unit.

Any further delay in supplying us with these plats will be cause for cancellation of your allowables.

Very truly yours,


OIL CONSERVATION DIVISION

Jerry Sexton
Supervisor, District I

ed

REC





CAPROCK OIL & GAS, INC.

P.O. Box 828
Andrews, Texas 79714
915-523-6245

December 22, 1992

Texaco E & P, Inc.
P. O. Box 3109
Midland, Texas 79702

RE: Alvin Collins
State Well #30-K Sec. 24, T21S, R34E
State Well #32-N Sec. 24, T21S, R34E
State "L" Well #1-E Sec. 25, T21S, R34E
Wilson Yates SR Associated Pool

Dear Sirs:

Caprock Oil & Gas, Inc. requests that Texaco waive any objection to the non-standard proration unit on the above referenced leases. Enclosed please find a copy of application to the Oil Conservation Division and plat.

If the foregoing meets with your approval please signify by signing herein below and return to me in the enclosed envelope. If there are any questions, please call me.

Yours very truly,

CAPROCK OIL & GAS, INC.

Enclosures


We hereby waive any objection to the application for a non-standard proration unit on the above referenced lease.

Texaco E & P, Inc.

By: _____

Title: _____

Date: _____



CAPROCK OIL & GAS, INC.
P.O. Box 828
Andrews, Texas 79714
915-523-6245

December 22, 1992

Hal J. Rasmussen Operating Co.
6 Desta Drive, Suite 2700
Midland, Texas 79705

RE: Alvin Collins
State Well #30-K Sec. 24, T21S, R34E
State Well #32-N Sec. 24, T21S, R34E
State "L" Well #1-E Sec. 25, T21S, R34E
Wilson Yates SR Associated Pool
Lea County, New Mexico

Dear Sirs:

Caprock Oil & Gas, Inc. requests that Hal J. Rasmussen Operating Co. waive any objection to the non-standard proration unit application on the above referenced leases. Enclosed please find a copy of application to the Oil Conservation Division and plat.

If the foregoing meets with your approval please signify by signing herein below and return to me in the enclosed envelope. If there are any questions, please call me.

Yours very truly,

CAPROCK OIL & GAS, INC.

Enclosures


We hereby waive any objection to the application for a non-standard proration unit on the above referenced lease.

Hal J. Rasmussen Operating Co.

By: _____

Title: _____

Date: _____



CAPROCK OIL & GAS, INC.
P.O. Box 828
Andrews, Texas 79714
915-523-6245

December 22, 1992

Stevens & Tull
P. O. Box 11005
Midland, Texas 79702

RE: Alvin Collins
State Well #30-K Sec. 24, T21S, R34E
State Well #32-N Sec. 24, T21S, R34E
State "L" Well #1-E Sec. 25, T21S, R34E
Wilson Yates SR Associated Pool

Dear Sirs:

Caprock Oil & Gas, Inc. requests that Stevens & Tull waive any objection to the non-standard proration units on the above referenced leases. Enclosed please find a copy of application to the Oil Conservation Division and plat.

If the foregoing meets with your approval please signify by signing herein below and return to me in the enclosed envelope. If there are any questions, please call me.

Yours very truly,

CAPROCK OIL & GAS, INC.

Enclosures


We hereby waive any objection to the application for a non-standard proration unit on the above referenced leases.

Stevens & Tull

By: _____

Title: _____

Date: _____



CAPROCK OIL & GAS, INC.

P.O. Box 828
Andrews, Texas 79714
915-523-6245

December 22, 1992

BTA Oil Producers
104 S. Pecos
Midland, Texas 79701

RE: Alvin Collins
State Well #30-K Sec. 24, T21S, R34E
State Well #32-N Sec. 24, T21S, R34E
State "L" Well #1-E Sec. 25, T21S, R34E
Wilson Yates SR Associated Pool

Dear Sirs:

Caprock Oil & Gas, Inc. requests that BTA Oil Producers waive any objection to the non-standard proration unit on the above referenced leases. Enclosed please find a copy of application to the Oil Conservation Division and plat.

If the foregoing meets with your approval please signify by signing herein below and return to me in the enclosed envelope. If there are any questions, please call me.

Yours very truly,

CAPROCK OIL & GAS, INC.

Enclosures

We hereby waive any objection to the application for a non-standard proration unit on the above referenced lease.

BTA Oil Producers

By: _____

Title: _____

Date: _____

OIL CONSERVATION DIVISION

DISTRICT I
P.O. Box 1980, Hobbs, NM 88240

P.O. Box 2088

Santa Fe, New Mexico 87504-2088

DISTRICT II
P.O. Drawer DD, Artesia, NM 88210

DISTRICT III
1000 Rio Brazos Rd., Aztec, NM 87410

WELL LOCATION AND ACREAGE DEDICATION PLAT

All Distances must be from the outer boundaries of the section

Operator Caprock Oil & Gas, Inc.			Lease State		Well No. 32
Unit Letter N	Section 24	Township 21	Range 34E	County NMPL Lea	

Actual Footage Location of Well:

3638 ⁹⁹⁰ feet from the South line and 1650 feet from the West line of Section

Ground level Elev.	Producing Formation	Pool	Dedicated Acreage:
3638	Yates-Seven Rivers	Wilson Yates-Seven Rivers	80 Acres

1. Outline the acreage dedicated to the subject well by colored pencil or hatchure marks on the plat below.
2. If more than one lease is dedicated to the well, outline each and identify the ownership thereof (both as to working interest and royalty).
3. If more than one lease of different ownership is dedicated to the well, have the interest of all owners been consolidated by communitization, unitization, force-pooling, etc.?
- ☐ Yes ☐ No If answer is "yes" type of consolidation

If answer is "no" list the owners and tract descriptions which have actually been consolidated. (Use reverse side of this form if necessary).

No allowable will be assigned to the well until all interests have been consolidated (by communitization, unitization, forced-pooling, or otherwise) or until a non-standard unit, eliminating such interest, has been approved by the Division.

	. 32		

OPERATOR CERTIFICATION

I hereby certify that the information contained herein is true and complete to the best of my knowledge and belief.

Signature _____

Printed Name Jessie Dominguez

Printed Name _____

Jessie Dominguez

Position

Agent

Company

Caprock Oil & Gas, Inc.

Date _____

12/22/92

SURVEYOR CERTIFICATION

I hereby certify that the well location shown on this plat was plotted from field notes of actual surveys made by me or under my supervision, and that the same is true and correct to the best of my knowledge and belief.


Date Surveyed _____

Signature & Seal of
Professional Surveyor

Certificate No.

0	330	660	990	1320	1650	1980	2310	2640	2000	1500	1000	500	0
---	-----	-----	-----	------	------	------	------	------	------	------	------	-----	---

NSP-1658(L)



CAPROCK OIL & GAS, INC.
P.O. Box 828
Andrews, Texas 79714
915-523-6245

December 22, 1992

Stevens & Tull
P. O. Box 11005
Midland, Texas 79702

RE: Alvin Collins
State Well #30-K Sec. 24, T21S, R34E
State Well #32-N Sec. 24, T21S, R34E
State "L" Well #1-E Sec. 25, T21S, R34E
Wilson Yates SR Associated Pool

Dear Sirs:

Caprock Oil & Gas, Inc. requests that Stevens & Tull waive any objection to the non-standard proration units on the above referenced leases. Enclosed please find a copy of application to the Oil Conservation Division and plat.

If the foregoing meets with your approval please signify by signing herein below and return to me in the enclosed envelope. If there are any questions, please call me.

Yours very truly,

CAPROCK OIL & GAS, INC.

Enclosures

We hereby waive any objection to the application for a non-standard proration unit on the above referenced leases.

Stevens & Tull


By: [Signature]

Title: PRESIDENT

Date: 1/21/93

RECEIVED JAN 22 1993

NSP-1658(L)



CAPROCK OIL & GAS, INC.
P.O. Box 828
Andrews, Texas 79714
915-523-6245

OIL CONSERVATION DIVISION
RECEIVED

93 JAN 29 AM 9 22

December 22, 1992

BTA Oil Producers
104 S. Pecos
Midland, Texas 79701

RE: Alvin Collins
State Well #30-K Sec. 24, T21S, R34E
State Well #32-N Sec. 24, T21S, R34E
State "L" Well #1-E Sec. 25, T21S, R34E
Wilson Yates SR Associated Pool

Dear Sirs:

Caprock Oil & Gas, Inc. requests that BTA Oil Producers waive any objection to the non-standard proration unit on the above referenced leases. Enclosed please find a copy of application to the Oil Conservation Division and plat.

If the foregoing meets with your approval please signify by signing herein below and return to me in the enclosed envelope. If there are any questions, please call me.

Yours very truly,

CAPROCK OIL & GAS, INC.

Enclosures

We hereby waive any objection to the application for a non-standard proration unit on the above referenced lease.


BTA Oil Producers

By: P. B. [Signature]

Title: Exploitation Manager

Date: January 7, 1993

RECEIVED JAN 8 1993



CAPROCK OIL & GAS, INC.
P.O. Box 828
Andrews, Texas 79714
915-523-6245

OIL CONSERVATION DIVISION
RECEIVED

'93 JAN 11 AM 8 51

NSP-1658 (4)

December 22, 1992

Hal J. Rasmussen Operating Co.
6 Desta Drive, Suite 2700
Midland, Texas 79705

RE: Alvin Collins
State Well #30-K Sec. 24, T21S, R34E
State Well #32-N Sec. 24, T21S, R34E
State "L" Well #1-E Sec. 25, T21S, R34E
Wilson Yates SR Associated Pool
Lea County, New Mexico

Dear Sirs:

Caprock Oil & Gas, Inc. requests that Hal J. Rasmussen Operating Co. waive any objection to the non-standard proration unit application on the above referenced leases. Enclosed please find a copy of application to the Oil Conservation Division and plat.

If the foregoing meets with your approval please signify by signing herein below and return to me in the enclosed envelope. If there are any questions, please call me.

Yours very truly,

CAPROCK OIL & GAS, INC.

Enclosures

We hereby waive any objection to the application for a non-standard proration unit on the above referenced lease.

Hal J. Rasmussen Operating Co.

By: *Hal J. Rasmussen*

Title: *President*

Date: *12/31/92*

RECEIVED



STATE OF NEW MEXICO
ENERGY, MINERALS AND NATURAL RESOURCES DEPARTMENT

OIL CONSERVATION DIVISION

2040 S. PACHECO
SANTA FE, NEW MEXICO 87505
(505) 827-7131

December 27, 1996

ARCO Permian
P.O. Box 1610
Midland, Texas 79702
Attention: David K. Newell

Administrative Order NSL-3750(SD)

Dear Mr. Newell:

Reference is made to your application dated December 2, 1996 for an unorthodox Jalmat gas well location in an existing non-standard 280-acre gas spacing and proration unit ("GPU") for said Jalmat Gas Pool comprising the SE/4 of Section 12 and the N/2 NE/4 and SW/4 NE/4 Section 12, both in Township 24 South, Range 36 East, NMPM, Lea County, New Mexico. Said GPU was established by Division Administrative Order NSP-1655(NSL)(SD), dated December 10, 1992, which also approved the simultaneous dedication of said GPU to the G. W. Toby "WN" Gas Com Well No. 2 (API No. 30-025-09567), located at an unorthodox gas well location 660 feet from the North and East lines (Unit A) of said Section 13 and to the G. W. Toby "WN" Gas Com Well No. 4 (API No. 30-025-25007), located 1880 feet from the South line and 760 feet from the East line (Unit I) of said Section 12.


It is our understanding that the subject well in this application is currently completed as a Langlie Mattix oil well; however, said well will be plugged back and re-completed up hole in the Jalmat Gas Pool upon issuance of this order.

By authority granted me under the provisions of Rule 2(d) of the "*Special Rules and Regulations for the Jalmat Gas Pool*", as promulgated by Division Order No. R-8170, as amended, the following described well located at an unorthodox Jalmat gas well location is hereby approved:

*G. W. Toby "WN" Gas Com Well No. 7
1980' FN & EL (Unit G) of said Section 13
API No. 30-025-29844*

Also, you are hereby authorized to simultaneously dedicate Jalmat Gas production from the G. W. Toby "WN" Gas Com Well No. 7 with the G. W. Toby "WN" Gas Com Well Nos. 2 and 4. Furthermore, ARCO is hereby permitted to produce the allowable assigned the subject GPU from all three wells in any proportion.

Sincerely,



William J. LeMay
Director
WJL/MES/kv

cc: Oil Conservation Division - Hobbs
File: NSP-1655(NSL)(SD)