

EXXON COMPANY, U.S.A.

POST OFFICE BOX 1600 • MIDLAND, TEXAS 79702-1600

PRODUCTION DEPARTMENT
SOUTHWESTERN DIVISION

ENVIRONMENTAL AND REGULATORY AFFAIRS

August 12, 1994

Non-Standard Gas Proration Unit
Eumont Yates 7 Rvrs. Qn (Pro Gas) Pool
Simultaneous Dedication
Exxon - New Mexico "B" St.
Well No's 1 & 2
Sec. 29, T215 - R36E
Lea County, New Mexico

Mr. William J. Le May
New Mexico Oil Conservation Commission
P. O. Box 2088
Santa Fe, New Mexico 87504-2088

in the Eumont Yates 7 Rvrs Qn (B. St.) Pool

Exxon Corp. is requesting administrative approval of an 80 acre Non-Standard Gas Spacing and Proration Unit and Simultaneous Dedication for the N. M. "B" St. well no's 1 & 2. This request is due to the no. 2 recently becoming a gas well instead of an oil well. The present status of these wells is as follows:

<u>Well No.</u>	<u>Acres in Proration Unit</u>	<u>NSP#</u>
1	40	1687
2	40	none (was an oil well)

This 80 acre gas spacing and proration unit and simultaneous dedication will provide simplified lease operations. Enclosed is a copy of the cover letter, C-102 and C-103's that were sent to the Offset Operators and the District Office. Also, enclosed is a copy of the certified return receipts.

If you have any questions, please call me at (915) 688-6782.

Sincerely,

Alex M. Correa

AMC:mds
Enclosures
8\mbst.ltr

c: NMOCD
District Office - Hobbs
Attention: J. Sexton



OFFSET OPERATORS
Exxon Corp.
New Mexico B State
Well #1 & #2, Unit Letters E&F
Section 29, T21S-R36E
Lea County, New Mexico

ARCO Oil & Gas Company
P.O. Box 600
Dallas, Texas 75221-9884
Attn: R. Zinn, Rm. 7020-DAB

John H. Hendrix Corporation
223 W. Wall, Suite 525
Midland, Texas 79701

Conoco, Inc.
10 Desta Dr.
Suite 100W
Midland, Texas 79705

Lewis B. Burleson &
wife Kathryn K. Burleson
P.O. Box 2479
Midland, Texas 79702

Meridian Oil Inc.
P.O. Box 51810
Midland, Texas 79710
Attn: Land Department

Texaco, Inc.
P.O. Box 3109
Midland, Texas 79702
Attn: Land Department

Exxon Corp.
P.O. Box 1600, ML-14
Midland, Texas 79702
Attn: C. H. Harper

● **SENDER:** Complete items 1 and 2 when additional services are desired, and complete items 3 and 4.

Put your address in the "RETURN TO" Space on the reverse side. Failure to do this will prevent this card from being returned to you. The return receipt fee will provide you the name of the person delivered to and the date of delivery. For additional fees the following services are available. Consult postmaster for fees and check box(es) for additional service(s) requested.

1. ☐ Show to whom delivered, date, and addressee's address. 2. ☐ Restricted Delivery (Extra charge)

3. Article Addressed to:

Attn: R. Zinn, Rm. 7020-DAB
ARCO Oil & Gas Company
P.O. Box 600
Dallas, TX 75221-9884

4. Article Number
P 322 579 770

Type of Service:
☐ Registered
☒ Certified
☐ Express Mail
☐ Insured
☐ COD
☒ Return Receipt for Merchandise

Always obtain signature of addressee or agent and DATE DELIVERED.

5. Signature — Address
X

6. Signature — Agent
X *[Signature]*

7. Date of Delivery
X JUL 21 1994

8. Addressee's Address (ONLY if requested and fee paid)
JUL 25 1994

PS Form 3811, Mar. 1988 * U.S.G.P.O. 1988-212-865 NGPA Permits DOMESTIC RETURN RECEIPT

● **SENDER:** Complete items 1 and 2 when additional services are desired, and complete items 3 and 4.

Put your address in the "RETURN TO" Space on the reverse side. Failure to do this will prevent this card from being returned to you. The return receipt fee will provide you the name of the person delivered to and the date of delivery. For additional fees the following services are available. Consult postmaster for fees and check box(es) for additional service(s) requested.

1. ☐ Show to whom delivered, date, and addressee's address. 2. ☐ Restricted Delivery (Extra charge)

3. Article Addressed to:

Lewis B. Burleson &
wife Kathryn K. Burleson
P.O. Box 2479
Midland, TX 79702

4. Article Number
P 322 579 773

Type of Service:
☐ Registered
☒ Certified
☐ Express Mail
☐ Insured
☐ COD
☒ Return Receipt for Merchandise

Always obtain signature of addressee or agent and DATE DELIVERED.

5. Signature — Address
X

6. Signature — Agent
X *[Signature]*

7. Date of Delivery
X JUL 21 1994

8. Addressee's Address (ONLY if requested and fee paid)
JUL 21 1994

PS Form 3811, Mar. 1988 * U.S.G.P.O. 1988-212-865 NGPA Permits DOMESTIC RETURN RECEIPT

● **SENDER:** Complete items 1 and 2 when additional services are desired, and complete items 3 and 4.

Put your address in the "RETURN TO" Space on the reverse side. Failure to do this will prevent this card from being returned to you. The return receipt fee will provide you the name of the person delivered to and the date of delivery. For additional fees the following services are available. Consult postmaster for fees and check box(es) for additional service(s) requested.

1. ☐ Show to whom delivered, date, and addressee's address. 2. ☐ Restricted Delivery (Extra charge)

3. Article Addressed to:

Conoco, Inc.
10 Desta Dr. Ste 100W
Midland, TX 79705

4. Article Number
P 322 579 772

Type of Service:
☐ Registered
☒ Certified
☐ Express Mail
☐ Insured
☐ COD
☒ Return Receipt for Merchandise

Always obtain signature of addressee or agent and DATE DELIVERED.

5. Signature — Address
X

6. Signature — Agent
X *[Signature]*

7. Date of Delivery
X JUL 21 1994

8. Addressee's Address (ONLY if requested and fee paid)
JUL 21 1994

PS Form 3811, Mar. 1988 * U.S.G.P.O. 1988-212-865 NGPA Permits DOMESTIC RETURN RECEIPT

● **SENDER:** Complete items 1 and 2 when additional services are desired, and complete items 3 and 4. Put your address in the "RETURN TO" Space on the reverse side. Failure to do this will prevent this card from being returned to you. The return receipt fee will provide you the name of the person delivered to and the date of delivery. For additional fees the following services are available. Consult postmaster for fees and check box(es) for additional service(s) requested.

1. ☐ Show to whom delivered, date, and addressee's address. 2. ☐ Restricted Delivery (Extra charge)

3. Article Addressed to:

Attn: C. H. Harper
Exxon Corp.
P. O. Box 1600, ML-14
Midland, TX 79702

4. Article Number
P 322 579 743

Type of Service:
☐ Registered
☒ Certified
☐ Express Mail
☐ Insured
☐ COD
☒ Return Receipt for Merchandise

Always obtain signature of addressee or agent and DATE DELIVERED.

5. Signature — Address
X

6. Signature — Agent
X T. Brown

7. Date of Delivery
JUL 20 1994

8. Addressee's Address (ONLY if requested and fee paid)
JUL 21 1994
NGPA Permits

PS Form 3811, Mar. 1988 ★ U.S.G.P.O. 1988-212-865 DOMESTIC RETURN RECEIPT

● **SENDER:** Complete items 1 and 2 when additional services are desired, and complete items 3 and 4. Put your address in the "RETURN TO" Space on the reverse side. Failure to do this will prevent this card from being returned to you. The return receipt fee will provide you the name of the person delivered to and the date of delivery. For additional fees the following services are available. Consult postmaster for fees and check box(es) for additional service(s) requested.

1. ☐ Show to whom delivered, date, and addressee's address. 2. ☐ Restricted Delivery (Extra charge)

3. Article Addressed to:

John H. Hendrix Corporation
223 W. Wall, Ste 525
Midland, TX 79701

4. Article Number
P 322 579 771

Type of Service:
☐ Registered
☒ Certified
☐ Express Mail
☐ Insured
☐ COD
☒ Return Receipt for Merchandise

Always obtain signature of addressee or agent and DATE DELIVERED.

5. Signature — Address
X

6. Signature — Agent
X J. Brown

7. Date of Delivery
JUL 20 1994

8. Addressee's Address (ONLY if requested and fee paid)
JUL 21 1994
NGPA Permits

PS Form 3811, Mar. 1988 ★ U.S.G.P.O. 1988-212-865 DOMESTIC RETURN RECEIPT

● **SENDER:** Complete items 1 and 2 when additional services are desired, and complete items 3 and 4.

Put your address in the "RETURN TO" Space on the reverse side. Failure to do this will prevent this card from being returned to you. The return receipt fee will provide you the name of the person delivered to and the date of delivery. For additional fees the following services are available. Consult postmaster for fees and check box(es) for additional service(s) requested.

1. ☐ Show to whom delivered, date, and addressee's address. 2. ☐ Restricted Delivery (Extra charge)

3. Article Addressed to:

Attn: Land Department
Meridian Oil Inc.
P. O. Box 51810
Midland, TX 79710

4. Article Number
P 322 579 774

Type of Service:
☐ Registered ☐ Insured
☒ Certified ☐ COD
☐ Express Mail ☒ Return Receipt for Merchandise

Always obtain signature of addressee or agent and DATE DELIVERED.

5. Signature — Address
X

6. Signature — Agent
X *P. Tubello*

7. Date of Delivery
JUL 20 1994

8. Addressee's Address (ONLY if requested and fee paid)
JUL 21 1994
NGPA Permits

PS Form 3811, Mar. 1988 * U.S.G.P.O. 1988-212-865 DOMESTIC RETURN RECEIPT

● **SENDER:** Complete items 1 and 2 when additional services are desired, and complete items 3 and 4.

Put your address in the "RETURN TO" Space on the reverse side. Failure to do this will prevent this card from being returned to you. The return receipt fee will provide you the name of the person delivered to and the date of delivery. For additional fees the following services are available. Consult postmaster for fees and check box(es) for additional service(s) requested.

1. ☐ Show to whom delivered, date, and addressee's address. 2. ☐ Restricted Delivery (Extra charge)

3. Article Addressed to:

Attn: Land Department
Texaco, Inc.
P. O. Box 3109
Midland, TX 79702

4. Article Number
P 322 579 775

Type of Service:
☐ Registered ☐ Insured
☒ Certified ☐ COD
☐ Express Mail ☒ Return Receipt for Merchandise

Always obtain signature of addressee or agent and DATE DELIVERED.

5. Signature — Address
X

6. Signature — Agent
X *Merby Angoon*

7. Date of Delivery
JUL 20 1994

8. Addressee's Address (ONLY if requested and fee paid)
JUL 21 1994
NGPA Permits

PS Form 3811, Mar. 1988 * U.S.G.P.O. 1988-212-865 DOMESTIC RETURN RECEIPT

DISTRICT I
P.O. Box 1980, Hobbs, NM 88240

DISTRICT II
P.O. Drawer DD, Artesia, NM 88210

DISTRICT III
1000 Rio Brazos Rd., Aztec, NM 87410

OIL CONSERVATION DIVISION
P O. Box 2088
Santa Fe, New Mexico 87504-2088

WELL API NO. 3002504817
5. Indicate Type of Lease STATE <input checked="" type="checkbox"/> FEE <input type="checkbox"/>
6. State Oil & Gas Lease No. B-935
7. Lease Name or Unit Agreement Name NEW MEXICO B STATE
8. Well No. 1
9. Pool name or Wildcat EUMONT YATES 7 RVRS QN (PRO GAS)

SUNDRY NOTICES AND REPORTS ON WELLS (DO NOT USE THIS FORM FOR PROPOSALS TO DRILL OR TO DEEPEN OR PLUG BACK TO A DIFFERENT RESERVOIR. USE "APPLICATION FOR PERMIT" (FORMIC-101) FOR SUCH PROPOSALS.)	
1. Type of Well: OIL WELL <input type="checkbox"/> GAS WELL <input checked="" type="checkbox"/> OTHER	
2. Name of Operator EXXON CORPORATION	
3. Address of Operator ATTN: REGULATORY AFFAIRS ML#14 P. O. BOX 1600 MIDLAND, TX 79702	
4. Well Location Unit Letter E : 1980 Feet From The NORTH Line and 660 Feet From The WEST Line Section 29 Township 21S Range 36E NMPM LEA County	
10. Elevation (Show whether DF, RKB, RT, GR, etc.) 3648 GR	

Check Appropriate Box to Indicate Nature of Notice, Report, or Other Data

NOTICE OF INTENTION TO:

PERFORM REMEDIAL WORK ☐ PLUG AND ABANDON ☐
TEMPORARILY ABANDON ☐ CHANGE PLANS ☐
PULL OR ALTER CASING ☐
OTHER: **EXPAND PRORATION UNIT, SIMO DED** ☒

SUBSEQUENT REPORT OF:

REMEDIAL WORK ☐ ALTERING CASING ☐
COMMENCE DRILLING OPNS. ☐ PLUG & ABANDONMENT ☐
CASING TEST AND CEMENT JOB ☐
OTHER: ☐

12. Describe Proposed or Completed Operations (Clearly state all pertinent details, and give pertinent dates, including estimated date of starting any proposed work) SEE RULE 1103.

ADMINISTRATIVE ORDER NSP-1687, DATED APRIL 4, 1994, AUTHORIZED A 40 AC. NON-STANDARD GAS SPACING AND PRORATION UNIT IN THE EUMONT YATES 7 RVRS QUEEN (PRO GAS) POOL FOR THIS WELL. THIS WAS A REDUCTION FROM AN 80 AC. NON-STANDARD GAS PRORATION UNIT AND WAS REQUESTED TO ALLOW THE NM B ST. #2 (UNIT LETTER F) TO BE PB FROM THE GRAYBURG AND RECOMPLETED AS AN OIL WELL IN THE EUMONT YATES 7 RVRS QUEEN. WHEN RECOMPLETED, THE #2 WAS A GAS WELL AND NOT AN OIL WELL. THEREFORE, ADMINISTRATIVE APPROVAL IS BEING REQUESTED FOR AN 80 AC. NON-STANDARD GAS SPACING AND PRORATION UNIT AND SIMULTANEOUS DEDICATION FOR THE NM B ST. WELL #'S 1 AND 2.

C-102 IS ATTACHED AND OFFSET OPERATORS HAVE BEEN NOTIFIED. A C-102 AND C-103 HAVE ALSO BEEN DONE FOR THE NM B ST. #2.

I hereby certify that the information above is true and complete to the best of my knowledge and belief.

SIGNATURE *Alex M. Correa* TITLE **Sr. Regulatory Specialist** DATE **07/15/94**
TYPE OR PRINT NAME **Alex M. Correa** **(915) 688-6782** TELEPHONE NO.

(This space for State Use)

APPROVED BY _____ TITLE _____ DATE _____

CONDITIONS OF APPROVAL, IF ANY:

Submit to Appropriate
District Office
State Lease-4 copies
Fee Lease-3 copies

State of New Mexico
Energy, Minerals and Natural Resources Department

Form C-102
Revised 1-1-89

OIL CONSERVATION DIVISION

P.O. Box 2088
Santa Fe, New Mexico 87504-2088

DISTRICT I
P.O. Box 1980, Hobbs, NM 88240

DISTRICT II
P.O. Drawer DD, Artesia, NM 88210

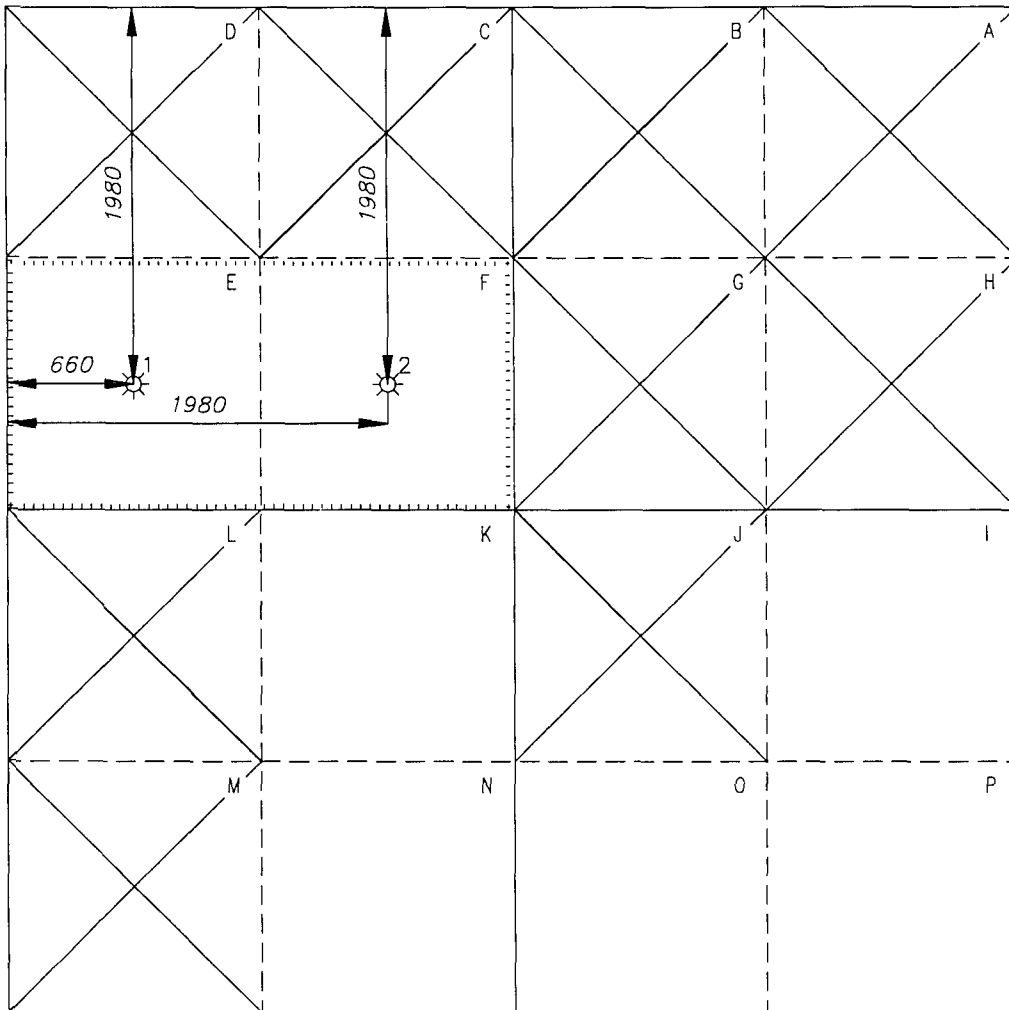
DISTRICT III
1000 Rio Brazos Rd., Aztec, NM 87410

WELL LOCATION AND ACREAGE DEDICATION PLAT

All distances must be from the outer boundaries of the Section.

Operator Exxon Corporation			Lease NEW MEXICO "B" STATE		Well No. 1
Unit Letter E	Section 29	Township 21	Range 36	NMPM	County LEA
Actual Footage Location of Well: 1980 feet from the NORTH line and 660 feet from the WEST line.					
Ground level Elev. 3638	Producing Formation YATES, 7 RVRS QN		Pool EUMONT YATES 7 RVRS QN (PRO GAS)		Dedicated Acreage: 80 Acres

- Outline the acreage dedicated to the subject well by colored pencil or hachure marks on the plat below.
- If more than one lease is dedicated to the well, outline each and identify the ownership thereof (both as to working interest and royalty).
- If more than one lease of different ownership is dedicated to the well, have the interest of all owners been consolidated by communitization, unitization, force-pooling, etc?
☐ Yes ☐ No If answer is "yes", type of consolidation _____
If answer is "no", list the owners and tract descriptions which have actually been consolidated. (Use reverse side of this form if necessary.) _____
No allowable will be assigned to the well until all interests have been consolidated (by communitization, unitization, forced-pooling, or otherwise) or until a non-standard unit, eliminating such interest, has been approved by the Division.



OPERATOR CERTIFICATION

I hereby certify that the information
contained herein is true and complete to the
best of my knowledge and belief.

Signature C. H. Harper
Printed Name C.H. HARPER
Position PERMITS SUPERVISOR
Company Exxon Corporation
P.O. Box 1600-Midland, Tx.-79702
Date 07-13-94

SURVEYOR CERTIFICATION

I hereby certify that the well location
shown on this plat was plotted from field
notes of actual surveys made by me or
under my supervision, and that the same
is true and correct to the best of my
knowledge and belief.

Date Surveyed 10/2/34
Signature & Seal of
Professional Surveyor

Certificate No.

4 Miles SSW of OIL CENTER, New Mexico.

C.E. File No. A01970

DISTRICT I
P.O. Box 1980, Hobbs, NM 88240

DISTRICT II
P.O. Drawer DD, Artesia, NM 88210

DISTRICT III
1000 Rio Brazos Rd., Aztec, NM 87410

OIL CONSERVATION DIVISION

P O. Box 2088
Santa Fe, New Mexico 87504-2088

WELL API NO. 3002504818
5. Indicate Type of Lease STATE <input checked="" type="checkbox"/> FEE <input type="checkbox"/>
6. State Oil & Gas Lease No. B 935
7. Lease Name or Unit Agreement Name NEW MEXICO B STATE
8. Well No. 2
9. Pool name or Wildcat EUMONT YATES 7 RVRS QN (PRO GAS)

SUNDRY NOTICES AND REPORTS ON WELLS (DO NOT USE THIS FORM FOR PROPOSALS TO DRILL OR TO DEEPEN OR PLUG BACK TO A DIFFERENT RESERVOIR. USE "APPLICATION FOR PERMIT" (FORMC-101) FOR SUCH PROPOSALS.)	
1. Type of Well: OIL WELL <input type="checkbox"/> GAS WELL <input checked="" type="checkbox"/> OTHER	
2. Name of Operator EXXON CORPORATION	
3. Address of Operator ATTN: REGULATORY AFFAIRS ML#14 P. O. BOX 1600 MIDLAND, TX 79702	
4. Well Location Unit Letter F : 1980 Feet From The NORTH Line and 1980 Feet From The WEST Line Section 29 Township 21S Range 36E NMPM LEA County	
10. Elevation (Show whether DF, RKB, RT, GR, etc.) 3650 GR	

Check Appropriate Box to Indicate Nature of Notice, Report, or Other Data

NOTICE OF INTENTION TO:

PERFORM REMEDIAL WORK ☐ PLUG AND ABANDON ☐
TEMPORARILY ABANDON ☐ CHANGE PLANS ☐
PULL OR ALTER CASING ☐
OTHER: **EXPAND PRORATION UNIT, SIMO DED** ☒

SUBSEQUENT REPORT OF:

REMEDIAL WORK ☐ ALTERING CASING ☐
COMMENCE DRILLING OPNS. ☐ PLUG & ABANDONMENT ☐
CASING TEST AND CEMENT JOB ☐
OTHER: ☐

12. Describe Proposed or Completed Operations (Clearly state all pertinent details, and give pertinent dates, including estimated date of starting any proposed work) SEE RULE 1103.

A C-101 TO PB THIS WELL FROM THE GRAYBURG TO THE EUMONT YATES 7 RVRS QUEEN OIL POOL WAS APPROVED 2-17-94. WHEN RECOMPLETED THIS WELL WAS A GAS WELL AND NOT AN OIL WELL. THEREFORE, ADMINISTRATIVE APPROVAL IS BEING REQUESTED FOR AN 80 AC. NON-STANDARD GAS SPACING AND PRORATION UNIT AND SIMULTANEOUS DEDICATION FOR THE NM B ST. WELL #'S 1 & 2.

C-102 IS ATTACHED AND OFFSET OPERATORS HAVE BEEN NOTIFIED. A C-102 AND C-103 HAVE ALSO BEEN DONE FOR THE NM B ST. #1.

I hereby certify that the information above is true and complete to the best of my knowledge and belief.

SIGNATURE *Alex M. Correa* TITLE Sr. Regulatory Specialist DATE 07/15/94
TYPE OR PRINT NAME Alex M. Correa (915) 688-6782 TELEPHONE NO.

(This space for State Use)

APPROVED BY _____ TITLE _____ DATE _____

CONDITIONS OF APPROVAL, IF ANY:

Submit to Appropriate
District Office
State Lease-4 copies
Fee Lease-3 copies

OIL CONSERVATION DIVISION

P.O. Box 2088
Santa Fe, New Mexico 87504-2088

DISTRICT I
P.O. Box 1980, Hobbs, NM 88240
DISTRICT II
P.O. Drawer DD, Artesia, NM 88210
DISTRICT III
1000 Rio Brazos Rd., Aztec, NM 87410

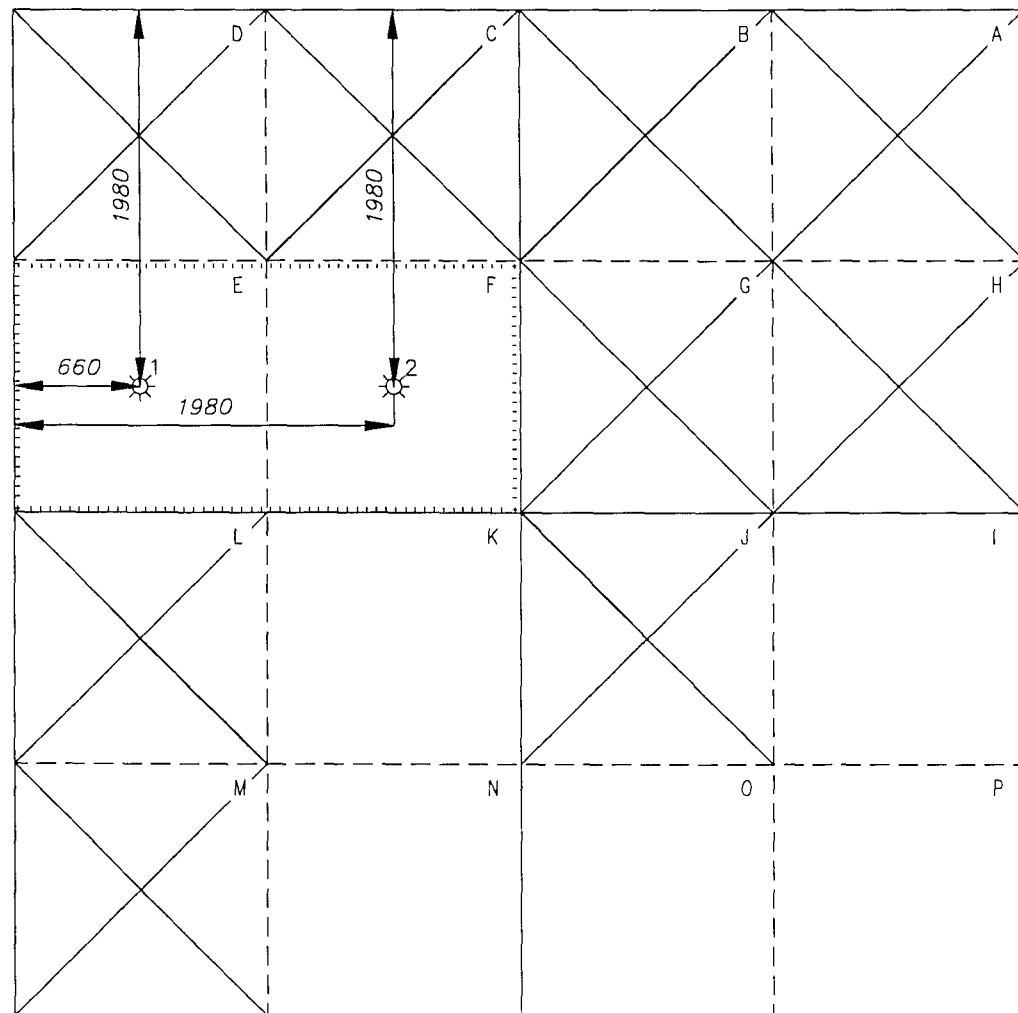
WELL LOCATION AND ACREAGE DEDICATION PLAT

All distances must be from the outer boundaries of the Section.

Operator Exxon Corporation			Lease NEW MEXICO "B" STATE		Well No. 2
Unit Letter F	Section 29	Township 21	Range 36	County NMPM	LEA
Actual Footage Location of Well: 1980 feet from the NORTH line and 1980 feet from the WEST line.					
Ground level Elev. 3650	Producing Formation YATES, 7 RVRS, QN		Pool EUMONT YATES 7 RVRS QN (PRO GAS)		Dedicated Acreage: 80 Acres

- Outline the acreage dedicated to the subject well by colored pencil or hatchure marks on the plat below.
- If more than one lease is dedicated to the well, outline each and identify the ownership thereof (both as to working interest and royalty).
- If more than one lease of different ownership is dedicated to the well, have the interest of all owners been consolidated by communitization, unitization, force-pooling, etc.?

☐ Yes ☐ No If answer is "yes", type of consolidation _____
 If answer is "no", list the owners and tract descriptions which have actually been consolidated. (Use reverse side of this form if necessary.) _____
 No allowable will be assigned to the well until all interests have been consolidated (by communitization, unitization, forced-pooling, or otherwise) or until a non-standard unit, eliminating such interest, has been approved by the Division.



OPERATOR CERTIFICATION

I hereby certify that the information contained herein is true and complete to the best of my knowledge and belief.

Signature
C.H. Harper

Printed Name
C.H. HARPER

Position
PERMITS SUPERVISOR

Company
Exxon Corporation
P.O. Box 1600-Midland, Tx.-79702

Date
07-13-94

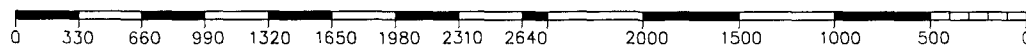
SURVEYOR CERTIFICATION

I hereby certify that the well location shown on this plat was plotted from field notes of actual surveys made by me or under my supervision, and that the same is true and correct to the best of my knowledge and belief.

Date Surveyed
2/6/35

Signature & Seal of
Professional Surveyor

Certificate No.



C.E. File No. A01970

EXXON COMPANY, U.S.A.

POST OFFICE BOX 1600 • MIDLAND, TEXAS 79702-1600

PRODUCTION DEPARTMENT
SOUTHWESTERN DIVISION

ENVIRONMENTAL AND REGULATORY AFFAIRS

July 15, 1994

Non-Standard Gas Proration Unit
Eumont Yates 7 Rivers Queen (Pro Gas)
Simultaneous Dedication
Exxon New Mexico "B" St.
Well Nos. 1 and 2
Section 29, T21S-R36E
Lea County, New Mexico

Offset Operators:

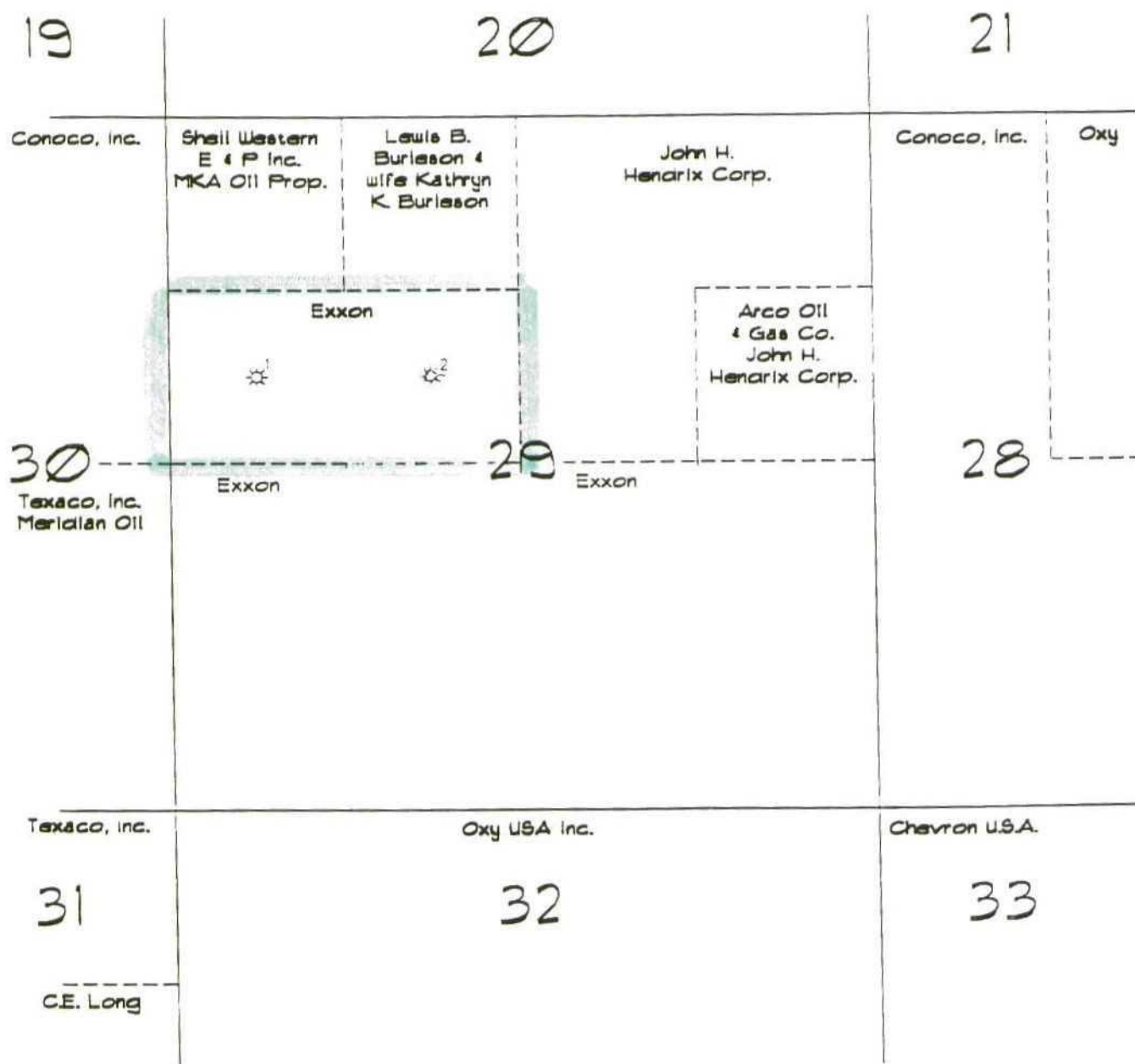
Exxon Corporation is requesting administrative approval of an 80 acre Non-Standard Gas Spacing and Proration Unit and Simultaneous Dedication for the New Mexico "B" State Well Nos. 1 and 2. This request is due to the No. 2 being recently recompleted and becoming a gas well instead of an oil well.

If you have no objections to this 80 acre Non-Standard Gas Proration Unit and Simultaneous Dedication, please sign and return one copy of the enclosed waiver to the NMOCD office in Santa Fe and one copy to me. Return envelopes and copies of the C-102 and C-103 for each well are enclosed.

Sincerely,


Alex M. Correa

AMC:mym
Enclosures
7ey7rvrs.ltr



New Mexico "B" State
A01970A

OFFSET OPERATORS
Exxon Corp.
New Mexico B State
Well #1 & #2, Unit Letters E&F
Section 29, T21S-R36E
Lea County, New Mexico

ARCO Oil & Gas Company
P.O. Box 600
Dallas, Texas 75221-9884
Attn: R. Zinn, Rm. 7020-DAB

John H. Hendrix Corporation
223 W. Wall, Suite 525
Midland, Texas 79701

Conoco, Inc.
10 Desta Dr.
Suite 100W
Midland, Texas 79705

Lewis B. Burleson &
wife Kathryn K. Burleson
P.O. Box 2479
Midland, Texas 79702

Meridian Oil Inc.
P.O. Box 51810
Midland, Texas 79710
Attn: Land Department

Texaco, Inc.
P.O. Box 3109
Midland, Texas 79702
Attn: Land Department

Exxon Corp.
P.O. Box 1600, ML-14
Midland, Texas 79702
Attn: C. H. Harper

WAIVER

New Mexico Oil Conservation Division
P.O. Box 2088
Santa Fe, New Mexico 87504-2088

Dear Sir:

This is to advise that the undersigned has been given due notice that Exxon Corporation has made application for an 80 acre Non-Standard gas spacing and proration unit and Simultaneous Dedication for the New Mexico "B" St. Nos. 1 and 2 in the Eumont Yates 7 Rivers Queen (Pro Gas) Pool. These 80 acres will be comprised of the S2 NW4 (Unit Letters E&F) of Section 29, T21S-R36E, Lea County, New Mexico.

We, the undersigned, hereby waive any objection to the granting of this application for an 80 acre Non-Standard Gas Proration Unit and Simultaneous Dedication for the Exxon Corporation, New Mexico "B" St. Nos. 1 and 2 in the Eumont Yates 7 Rivers Queen (Pro Gas) Pool. Well #1 is located 1980' FNL and 660' FWL and #2 is 1980' FNL & 1980' FWL of Section 29, T21N-R36E, Lea County, New Mexico.

Executed this _____ day of _____, 1994

Company: _____

By: _____

AUG 6 1994

WAIVER

New Mexico Oil Conservation Division
P.O. Box 2088
Santa Fe, New Mexico 87504-2088

Dear Sir:

This is to advise that the undersigned has been given due notice that Exxon Corporation has made application for an 80 acre Non-Standard gas spacing and proration unit and Simultaneous Dedication for the New Mexico "B" St. Nos. 1 and 2 in the Eumont Yates 7 Rivers Queen (Pro Gas) Pool. These 80 acres will be comprised of the S2 NW4 (Unit Letters E&F) of Section 29, T21S-R36E, Lea County, New Mexico.

We, the undersigned, hereby waive any objection to the granting of this application for an 80 acre Non-Standard Gas Proration Unit and Simultaneous Dedication for the Exxon Corporation, New Mexico "B" St. Nos. 1 and 2 in the Eumont Yates 7 Rivers Queen (Pro Gas) Pool. Well #1 is located 1980' FNL and 660' FWL and #2 is 1980' FNL & 1980' FWL of Section 29, T21N-R36E, Lea County, New Mexico.

Executed this 2 day of Aug, 1994

Company: John H Hendrix Corp
By: Ronni H Warrick

WAIVER

New Mexico Oil Conservation Division
P.O. Box 2088
Santa Fe, New Mexico 87504-2088

Dear Sir:

This is to advise that the undersigned has been given due notice that Exxon Corporation has made application for an 80 acre Non-Standard gas spacing and proration unit and Simultaneous Dedication for the New Mexico "B" St. Nos. 1 and 2 in the Eumont Yates 7 Rivers Queen (Pro Gas) Pool. These 80 acres will be comprised of the S2 NW4 (Unit Letters E&F) of Section 29, T21S-R36E, Lea County, New Mexico.

We, the undersigned, hereby waive any objection to the granting of this application for an 80 acre Non-Standard Gas Proration Unit and Simultaneous Dedication for the Exxon Corporation, New Mexico "B" St. Nos. 1 and 2 in the Eumont Yates 7 Rivers Queen (Pro Gas) Pool. Well #1 is located 1980' FNL and 660' FWL and #2 is 1980' FNL & 1980' FWL of Section 29, T21N-R36E, Lea County, New Mexico.

Executed this 20 day of July, 1994

Company: Lewis Brothers, Inc.

By: LA MZ

JUL 21 1994

NEW MEXICO OIL CONSERVATION DIVISION
RECEIVED

'94 JUL 27 AM 8 50

WAIVER

New Mexico Oil Conservation Division
P.O. Box 2088
Santa Fe, New Mexico 87504-2088

Dear Sir:

This is to advise that the undersigned has been given due notice that Exxon Corporation has made application for an 80 acre Non-Standard gas spacing and proration unit and Simultaneous Dedication for the New Mexico "B" St. Nos. 1 and 2 in the Eumont Yates 7 Rivers Queen (Pro Gas) Pool. These 80 acres will be comprised of the S2 NW4 (Unit Letters E&F) of Section 29, T21S-R36E, Lea County, New Mexico.

We, the undersigned, hereby waive any objection to the granting of this application for an 80 acre Non-Standard Gas Proration Unit and Simultaneous Dedication for the Exxon Corporation, New Mexico "B" St. Nos. 1 and 2 in the Eumont Yates 7 Rivers Queen (Pro Gas) Pool. Well #1 is located 1980' FNL and 660' FWL and #2 is 1980' FNL & 1980' FWL of Section 29, T21N-R36E, Lea County, New Mexico.

Executed this 20th day of July, 1994

Company: Texaco

By: Charles B. Kelly

OIL CONSERVATION DIVISION
RECEIVED

1994 AUG 25 AM 8 50

WAIVER

New Mexico Oil Conservation Division
P.O. Box 2088
Santa Fe, New Mexico 87504-2088

Dear Sir:

This is to advise that the undersigned has been given due notice that Exxon Corporation has made application for an 80 acre Non-Standard gas spacing and proration unit and Simultaneous Dedication for the New Mexico "B" St. Nos. 1 and 2 in the Eumont Yates 7 Rivers Queen (Pro Gas) Pool. These 80 acres will be comprised of the S2 NW4 (Unit Letters E&F) of Section 29, T21S-R36E, Lea County, New Mexico.

We, the undersigned, hereby waive any objection to the granting of this application for an 80 acre Non-Standard Gas Proration Unit and Simultaneous Dedication for the Exxon Corporation, New Mexico "B" St. Nos. 1 and 2 in the Eumont Yates 7 Rivers Queen (Pro Gas) Pool. Well #1 is located 1980' FNL and 660' FWL and #2 is 1980' FNL & 1980' FWL of Section 29, T21N-R36E, Lea County, New Mexico.

Executed this 23rd day of August, 1994

Company: Meridian Oil Inc.

By: Leslyn Swierc

Leslyn Swierc