



STATE OF NEW MEXICO  
ENERGY, MINERALS AND NATURAL RESOURCES DEPARTMENT

OIL CONSERVATION DIVISION

2040 S. PACHECO  
SANTA FE, NEW MEXICO 87505  
(505) 827-7131

October 16, 1995

**Mobil Exploration & Producing U. S. Inc.**  
**12,450 Greenspoint Drive**  
**Houston, Texas 77060-1991**

**Attention: Patricia B. Swanner**

*Administrative Order NSL-3583(SD)*

Dear Ms. Swanner:

Reference is made to your application dated September 21, 1995 for an unorthodox Blinebry gas well location in an existing 120-acre non-standard gas spacing and proration unit ("GPU") for said Blinebry Oil and Gas Pool, comprising the N/2 NW/4 and SE/4 NW/4 of Section 33, Township 21 South, Range 37 East, NMPM, Lea County, New Mexico. Said GPU was approved by Division Administrative Order NSP-1708, dated December 21, 1994, and is currently has dedicated thereon the E. O. Carson Well No. 14 (API No. 30-025-06985), located at a standard gas well location 731 feet from the North line and 1909 feet from the West line (Unit C) of said Section 33.

It is our understanding that the subject well in this application is currently completed as a Hare Simpson oil well; however, said well will be plugged back and re-completed up-hole into the Blinebry Gas Pool upon issuance of this order.

By authority granted me under the provisions of Rule 2(c) of the "General Rules For The Prorated Gas Pools of New Mexico/Special Rules and Regulations For The Blinebry Oil And Gas Pool", as promulgated by Division Order No. R-8170, as amended, the following described well located at an unorthodox Blinebry gas well location is hereby approved:

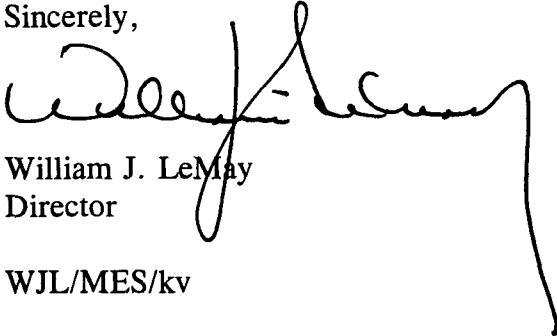
*E. O. Carson Well No. 10*  
*2051' FNL & 1909' FWL (Unit F) of said Section 33*  
*API No. 30-025-06982*

Administrative Order NSL-3583(SD)  
Mobil Exploration and Producing Company  
October 16, 1995  
Page No. 2

---

Also, you are hereby authorized to simultaneously dedicate Blinebry Gas production from the E. O. Carson Well No. 10 with the E. O. Carson Well No. 14. Furthermore, you are hereby permitted to produce the allowable assigned the subject GPU from both wells in any proportion.


Sincerely,

A handwritten signature in black ink, appearing to read 'William J. LeMay', with a long, sweeping horizontal stroke extending to the right.

William J. LeMay  
Director

WJL/MES/kv

cc: Oil Conservation Division - Hobbs  
File: NSP-1708 ✓



Patch T



STATE OF NEW MEXICO  
ENERGY, MINERALS AND NATURAL RESOURCES DEPARTMENT

OIL CONSERVATION DIVISION  
2040 S. PACHECO  
SANTA FE, NEW MEXICO 87505  
(505) 827-7131

January 17, 1996

**Mobil Exploration & Producing U. S. Inc.**  
**12,450 Greenspoint Drive**  
**Houston, Texas 77060-1991**

**Attention: Patricia B. Swanner**

***Administrative Order NSP-1708-A***

Dear Ms. Swanner:

Reference is made to your application dated December 14, 1995 to reduce the acreage of the existing 120-acre non-standard gas spacing and proration unit ("GPU") in the Blinebry Gas Pool comprising the N/2 NW/4 and SE/4 NW/4 of Section 33, Township 21 South, Range 37 East, NMPM, Lea County, New Mexico, which was approved by Division Order No. R-1708, dated December 21, 1994, by omitting the 40 acres comprising the SE/4 NW/4 (Unit F) of said Section 33 from said GPU.

Division Order NSL-3583(SD), dated October 16, 1995, authorized the simultaneous dedication of the 120-acre GPU to the E. O. Carson Well No. 14 (API No. 30-025-06985), located at a standard gas well location 731 feet from the North line and 1909 feet from the West line (Unit C) of said Section 33 and the E. O. Carson Well No. 10 (API No. 30-025-06982), located at a non-standard gas well location 2051 feet from the North line and 1909 feet from the West line (Unit F) of said Section 33.

It is our understanding that such reduction of acreage is necessary due to the reclassification of the E. O. Carson Well No. 10 as a Blinebry oil completion.

By authority granted me under the provisions of Rule 2(a)4 of the Special Rules and Regulations for the Blinebry Gas Pool, as promulgated by Division Order No. R-8170, as amended, the following described 80-acre non-standard gas spacing and proration unit is hereby approved:

LEA COUNTY, NEW MEXICO  
TOWNSHIP 21 SOUTH, RANGE 37 EAST, NMPM  
Section 33: N/2 NW/4.


Administrative Order NSP-1708-A  
Mobil Exploration & Producing U. S. Inc.  
January 17, 1996  
Page 2

---

Said unit is to be dedicated to the above-described E. O. Carson Well No. 14, with allowable assigned thereto in accordance with Rule 5 of said special pool rules based upon the unit size of 80 acres.

It is further ordered that Division Administrative Orders NSL-3583(SD) and NSP-1708 shall be placed in abeyance until further notice.

Sincerely,



William J. LeMay  
Director

WJL/MES/kv

cc: Oil Conservation Division - Hobbs  
File: NSL-3583(SD)  
NSP-1708 ✓  
NSL-3100(SD)  
NSL-593