

State of New Mexico
ENERGY, MINERALS and NATURAL RESOURCES DEPARTMENT
Santa Fe, New Mexico 87505



OIL CONSERVATION DIVISION

January 9, 1995



Chevron U.S.A. Production Company
P.O. Box 1150
Midland, TX 79702-1150

Attention: Lloyd Trautman

Administrative Order NSP-1710

Dear Mr. Trautman:

Reference is made to your application dated August 25, 1994 for an 80.08-acre non-standard gas spacing and proration unit consisting of the following acreage in the Eumont Gas Pool:

LEA COUNTY, NEW MEXICO
TOWNSHIP 22 SOUTH, RANGE 36 EAST, NMPM
Section 1: Lots 1 and 2 (N/2 NE/4 equivalent)

It is my understanding that this unit is to be dedicated to the existing H. T. Mattern (NCT-F) Well No. 4 (API No. 30-025-25037), located at a standard gas well location 660 feet from the North line and 1650 feet from the East line (Lot 2/Unit B) of said Section 1.

By authority granted me under the provisions of Rule 2(a)4 of the Special Rules and Regulations for the Eumont Gas Pool, as promulgated by Division Order No. R-8170, as amended, you are hereby authorized to operate the above-described non-standard gas spacing and proration unit, with allowable assigned thereto in accordance with Rule 5 of said special pool rules based upon the unit size of 80.08 acres.

Sincerely,

A handwritten signature in black ink, appearing to read "William J. LeMay".

William J. LeMay
Director

WJL/MES/kv

cc: Oil Conservation Division - Hobbs

VILLAGRA BUILDING - 408 Galisteo
Forestry and Resources Conservation Division
P.O. Box 1948 87504-1948
827-5830
Park and Recreation Division
P.O. Box 1147 87504-1147
827-7465

2040 South Pacheco
Office of the Secretary
827-5950
Administrative Services
827-5925
Energy Conservation & Management
827-5900
Mining and Minerals
827-5970
Oil Conservation
827-7131

OIL CONSERVATION DIVISION
RECEIVED

34 SEP 12 AM 8 50



Chevron

August 25, 1994
Midland, Texas

Chevron U.S.A. Production Company
P.O. Box 1150
Midland, TX 79702

Administrative Application for
the Creation of a New Non-Standard
Gas Proration Unit
Eumont Gas Pool (7RVRS)
660' FNL AND 1650' FEL
Section 1, T22S, R36E
Lea County, New Mexico

State of New Mexico
Energy, Minerals & Natural Resources Dept.
Oil Conservation Division
P.O. Box 2088
Santa Fe, New Mexico 87504

Attn: Mr. William J. LeMay - Director

Dear Mr. LeMay:

Chevron U.S.A. is planning to recomplete the H. T. Mattern NCT-F # 4 in the Eumont (7RVRS) Gas Pool. The well currently is completed in the Blinebry and the Drinkard and commingled downhole. The location of the proposed recompletion is 660' FNL and 1650' FEL in Section 1, T22S, R36E, Lea County, New Mexico.


Chevron proposes the creation of a new Eumont Gas Proration Unit for well # 4. The proposed new Gas Proration Unit will be the N/2 of NE/4 of Section 1, T22S, R36E and will be 80 acres in size. Well # 4 will be the only Eumont well in this proration unit and is at a standard gas well location.

A copy of this administrative application is being provided to our offset operators via Certified Mail. Attached is a commercial map and a Form C-102 plat illustrating the proration unit acreage and well location. Also included is a copy of the letter sent to our offset operators.

August 26, 1994

If you have any questions, or if you require further information, please contact Lloyd Trautman at (915) 687-7152.

Sincerely,



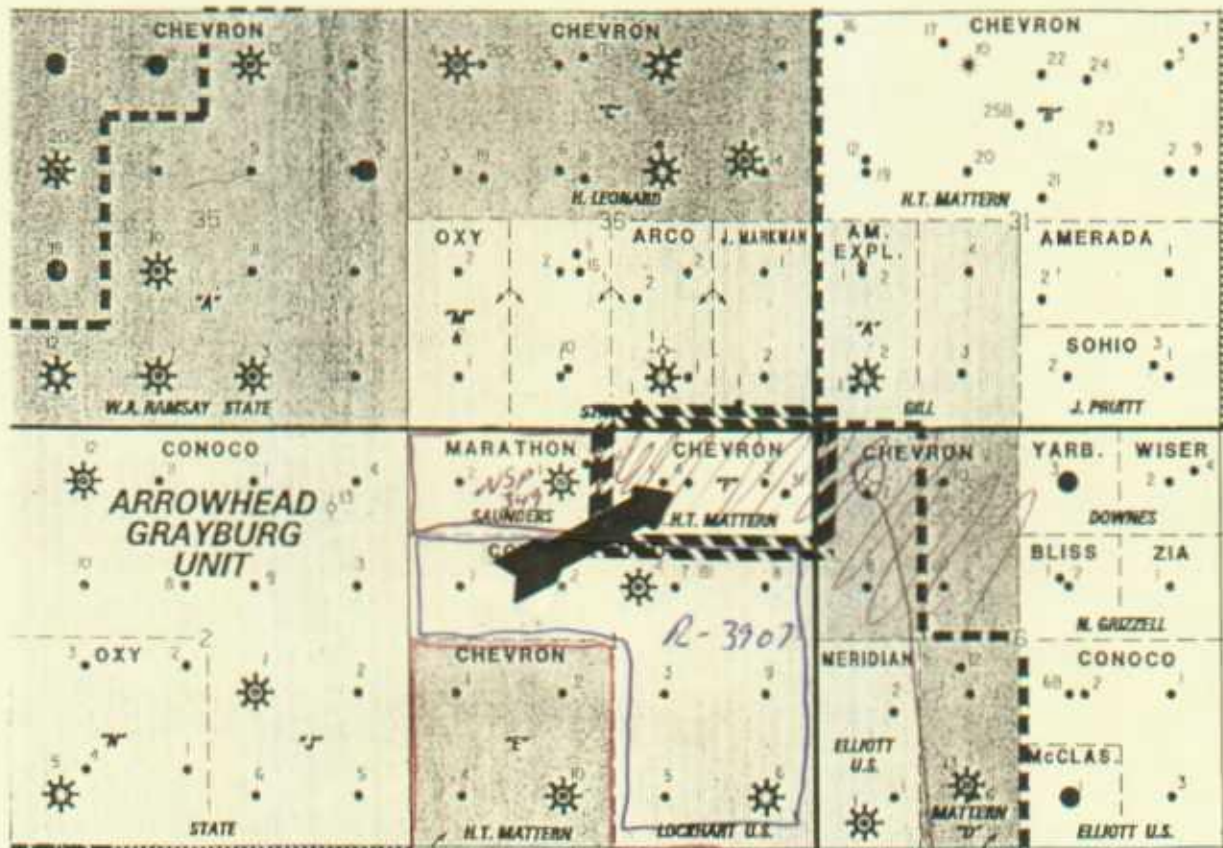
L. V. Trautman
Sr. Petroleum Engineer
New Mexico Area

/smdr
13763.DOC

Attachments

cc: NMOCD - Hobbs, New Mexico
E. L. Allen
L. V. Trautman
A.W. Bohling/P.C. Harris/J.K. Ripley
O. G. Brown
F.S. Godbold/M.W. Kamm/W.M. Turnbull
R.E. Green
J.A. Howard
Central Files - Lease and Well Files

ADMINISTRATIVE APPLICATION FOR
FOR THE CREATION OF A NEW
NON-STANDARD GAS PRORATION UNIT
EUMONT GAS POOL (7RVRS)
660' FNL AND 1650' FEL
SECTION 1, T22S, R36E
LEA COUNTY, NEW MEXICO



R-1084,
as amended

R-904 authorized
this 240 acre to
be dedicated to the
H.T. Matterns
#7 well
P.A. Col

District I
PO Box 1968, Hobbs, NM 88241-1968
District II
PO Drawer DD, Artesia, NM 88211-0719
District III
1000 Rio Brazos Rd., Aztec, NM 87410
District IV
PO Box 2088, Santa Fe, NM 87504-2088

State of New Mexico
Energy, Minerals & Natural Resources Department

OIL CONSERVATION DIVISION
PO Box 2088
Santa Fe, NM 87504-2088

Form C-102
Revised February 10, 1994
Instructions on back
Submit to Appropriate District Office
State Lease - 4 Copies
Fee Lease - 3 Copies

☐ AMENDED REPORT

WELL LOCATION AND ACREAGE DEDICATION PLAT

API Number 30-025-25037		Pool Code 76480	Pool Name Eumont Gas - Seven Rivers
Property Code	Property Name H.T. Mattern NCT-F		Well Number 4
OGRID No.	Operator Name Chevron USA, Inc.		Elevation 3496

¹⁰ Surface Location

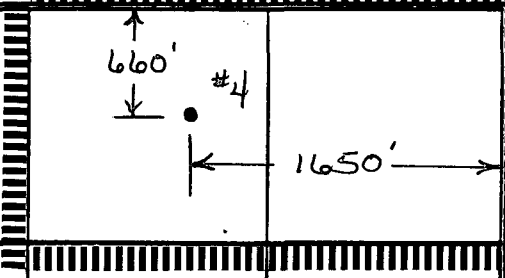
UL or lot no.	Section	Township	Range	Lot Ida	Feet from the	North/South line	Feet from the	East/West line	County
B	1	22S	36E		660	North	1650	East	Lea

¹¹ Bottom Hole Location if Different From Surface

UL or lot no.	Section	Township	Range	Lot Ida	Feet from the	North/South line	Feet from the	East/West line	County

¹² Deduct Acres 80	¹³ Joint or Infill N	¹⁴ Consolidation Code	¹⁵ Order No.
----------------------------------	------------------------------------	----------------------------------	-------------------------

NO ALLOWABLE WILL BE ASSIGNED TO THIS COMPLETION UNTIL ALL INTERESTS HAVE BEEN CONSOLIDATED
OR A NON-STATUS PLAT HAS BEEN APPROVED BY THE DIVISION

¹⁶					¹⁷ OPERATOR CERTIFICATION I hereby certify that the information contained herein is true and complete to the best of my knowledge and belief. Signature: <u>LV Trautman</u> Printed Name: <u>LV Trautman</u> Title: <u>Sr. Pet. Eng</u> Date: <u>Aug 30, 1994</u>
					¹⁸ SURVEYOR CERTIFICATION I hereby certify that the well location shown on this plat was plotted from field notes of actual surveys made by me or under my supervision, and that the same is true and correct to the best of my belief. Date of Survey: Signature and Seal of Professional Surveyer:
					Certificate Number

CHEVRON U.S.A. INC.

**ADMINISTRATIVE APPLICATION FOR
CREATION OF A NEW
NON-STANDARD GAS PRORATION UNIT
EUMONT GAS POOL (7RVRS)
660' FNL AND 1650' FEL
SECTION 1, T22S, R36E
LEA COUNTY, NEW MEXICO**

Offset Operators

ARCO Oil and Gas Company
P.O. Box 1610
Midland, TX 79701

Conoco Inc.
10 Desta Drive
Midland, TX 79705

Jack Markham
1500 Broadway
Suite 1212
Lubbock, TX 79401

Marathon Oil Company
P.O. Box 552
Midland, TX 79705

American Exploration Co.
511 W. Ohio
Suite 202
Midland, TX 79701

Oxy USA, Inc.
P.O. Box 50250
Midland, TX 79710



Chevron

August 29, 1994
Midland, Texas

Chevron U.S.A. Production Company
P.O. Box 1150
Midland, TX 79702

Administrative Application for
the Creation of a New Non-Standard
Gas Proraiton Unit
Eumont Gas Pool (7RVRS)
660' FNL and 1650' FEL
Section 1, T22S, R36E
Lea County, New Mexico

Offset Operators:

Attached is a copy of an administrative application for NMOCD approval of a non-standard gas proration unit in the Eumont Gas Pool.

Chevron U.S.A. is planning to recomplete the H. T. Mattern NCT-F # 4 into the Eumont Gas Pool (7RVRS). The well currently is completed in the Blinbry and Drinkard and downhole commingled. The location of the proposed recompletion is 660' FNL and 1650' FEL in Section 1, T22S, R36E, Lea County, New Mexico.

If you have any questions about the application, please contact Lloyd Trautman at (915) 687-7152.

Sincerely,

A handwritten signature in cursive script that reads "Lloyd V. Trautman".

L. V. Trautman
Sr. Petroleum Engineer
New Mexico Area

/tmdr
13763.DOC

Attachments

cc: Central Files-Lease and Well Files



STATE OF NEW MEXICO

ENERGY, MINERALS AND NATURAL RESOURCES DEPARTMENT

RECEIVED

OIL CONSERVATION DIVISION

94 SEP 14 AM 8 50

HOBBS DISTRICT OFFICE

9-9-94

BRUCE KING
GOVERNOR

POST OFFICE BOX 1980
HOBBS, NEW MEXICO 88241-1980
(505) 393-6161

OIL CONSERVATION DIVISION
P. O. BOX 2088
SANTA FE, NEW MEXICO 87501

RE: Proposed:

MC	_____
DHC	_____
NSL	_____
NSP	<u>X</u>
SWD	_____
WFX	_____
PMX	_____

Gentlemen:

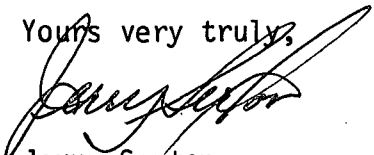
I have examined the application for the:

<u>Chevron USA Inc</u>	<u>AT Mattern NCT-F</u>	<u>#4-B</u>	<u>1-22s-36e</u>
Operator	Lease & Well No.	Unit	S-T-R

and my recommendations are as follows:

OK

Yours very truly,


Jerry Sexton
Supervisor, District 1

/ed

CMD :
OG5SECT

ONGARD
INQUIRE LAND BY SECTION

01/05/95 16:50:21
OGOMES -EMGA
PAGE NO: 1

Sec : 01 Twp : 22S Rng : 36E Section Type : NORMAL

4 40.14 Federal owned U A A	3 40.10 Federal owned U A A A	2 40.06 Federal owned U A A	1 40.02 Federal owned U A A
E 40.00 Federal owned U A A	F 40.00 Federal owned U A	G 40.00 Federal owned U A A	H 40.00 Federal owned U A

PF01 HELP
PF07 BKWD

PF02
PF08 FWD

PF03 EXIT
PF09 PRINT

PF04 GoTo
PF10 SDIV

PF05
PF11

PF06
PF12

CMD :
OG5SECT

ONGARD
INQUIRE LAND BY SECTION

01/05/95 16:50:43
OGOMES -EMGA
PAGE NO: 2

Sec : 01 Twp : 22S Rng : 36E Section Type : NORMAL

L 40.00 Fee owned U A	K 40.00 Fee owned U A	J 40.00 Federal owned U A	I 40.00 Federal owned U A
M 40.00 Fee owned U A	N 40.00 Fee owned U A A	O 40.00 Federal owned U A	P 40.00 Federal owned U A A

PF01 HELP
PF07 BKWD

PF02
PF08 FWD

PF03 EXIT
PF09 PRINT

PF04 GoTo
PF10 SDIV

PF05
PF11

PF06
PF12