



NSP 2/26/01  
103847296


Texaco Exploration and Production Inc.  
Permian Business Unit

500 North Loraine  
Midland TX 79701

P O Box 3109  
Midland TX 79702

January 31, 2001

New Mexico Oil Conservation Division  
1220 S. St. Francis Dr.  
Santa Fe, New Mexico 87504



Attn: Ms. Lori Wrotenbery  
Division Director, New Mexico Oil Conservation Division

Re: Non-Standard Gas Proration Unit  
B.F. Harrison "B" #12  
Unit C, Section 9, Township 23S, Range 37E  
Lea County, New Mexico

Dear Ms. Wrotenbery,

Texaco Exploration and Production, Inc. respectfully requests a non-standard 120 acre gas proration unit in the North Teague Tubb Associated pool for the B.F. Harrison "B" #12. Another Tubb well, the B.F. Harrison "B" #17, occupies a standard 40-acre proration unit in the same 160-acre subsection, as can be seen on the attached plats. Therefore, in order to be in compliance with state regulations when this well is completed, a non-standard 120-acre unit is required.

This same non-standard gas proration unit was originally set-up through Administrative Order NSP-1717 for the B.F. Harrison "B" #25, which is located 136 ft from B.F. Harrison "B" #12. B.F. Harrison "B" #25 was originally completed in the Tubb formation, but has since been plugged back and re-completed in the Blinbry. In an attempt to capture the remaining reserves, we propose to re-complete the B.F. Harrison "B" #12 in the Tubb formation and produce from this gas proration unit.

Offset Operators have been notified by copy of this application. Cover letters to these operators are attached. If you have any questions concerning this request, please contact me at (915) 688-4639.

Sincerely,

Tim Nein  
Production Engineer

Cc: Mr. Chris Williams (NMOCD, Hobbs), Offset Operators

## DISTRICT I

P.O. Box 1980, Hobbs, NM 88241-1980

## DISTRICT II

P.O. Box Drawer DD, Artesia, NM 88211-0719

## DISTRICT III

1000 Rio Brazos Rd., Aztec, NM 87410

## DISTRICT IV

P.O. Box 2088, Santa Fe, NM 87504-2088

State of New Mexico  
Energy, Minerals and Natural Resources Department

## OIL CONSERVATION DIVISION

P.O. Box 2088  
Santa Fe, New Mexico 87504-2088

Form C-102

Revised February 10, 1999

Instructions on back

Submit to Appropriate District Office

State Lease - 4 Copie

Fee Lease - 3 Copie

☐ AMENDED REPORT

## WELL LOCATION AND ACREAGE DEDICATION PLAT

<sup>1</sup> API Number 3002532172	<sup>2</sup> Pool Code 96315	<sup>3</sup> Pool Name TEAGUE TUBB NORTH, ASSOC
<sup>4</sup> Property Code 010960	<sup>5</sup> Property Name HARRISON, B. F. - B -	<sup>6</sup> Well No. 12
<sup>7</sup> OGRID Number 022351	<sup>8</sup> Operator Name TEXACO EXPLORATION & PRODUCTION INC.	<sup>9</sup> Elevation GR-3312', KB-3326'

<sup>10</sup> Surface Location

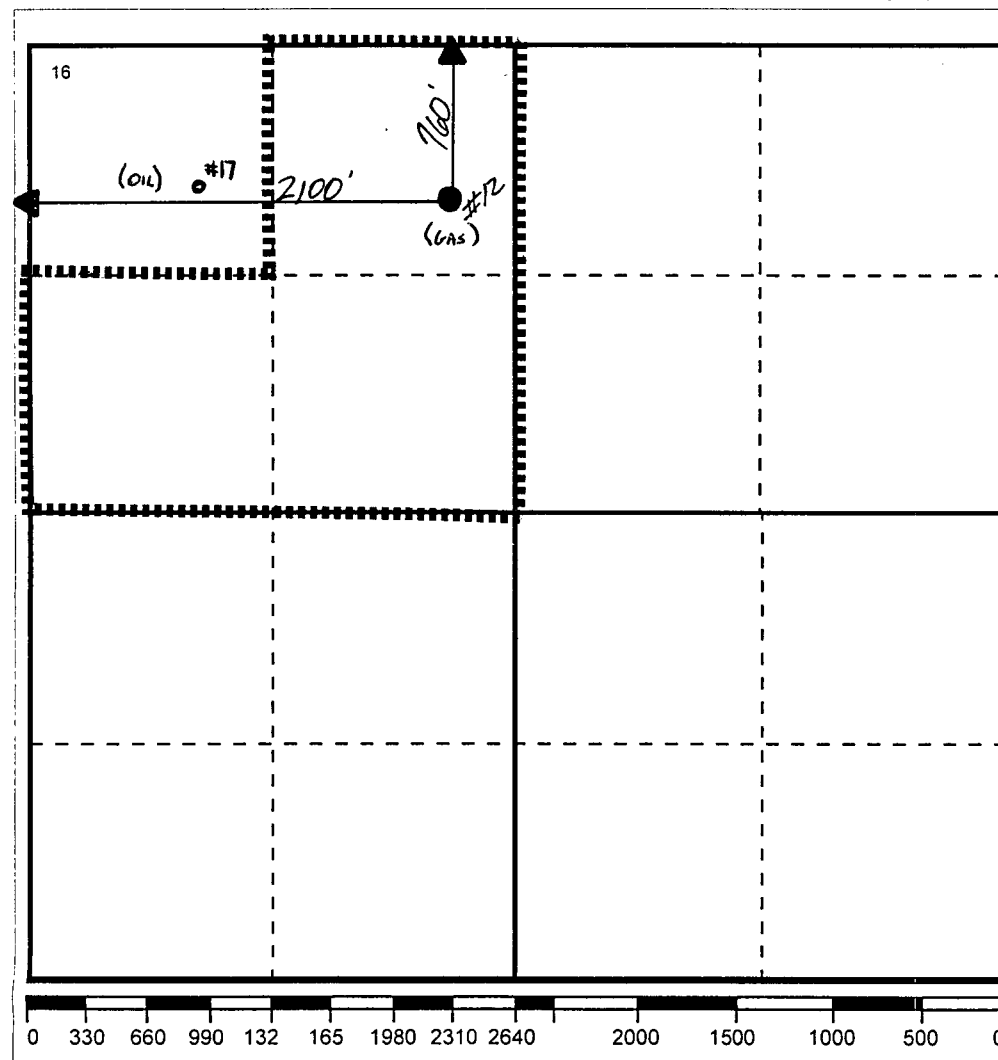
Ul or lot no	Section	Township	Range	Lot.Idn	Feet From The	North/South Line	Feet From The	East/West Line	County
C	9	23-SO	37-EA		760	NORTH	2100	WEST	LEA

<sup>11</sup> Bottom Hole Location If Different From Surface

Ul or lot no	Section	Township	Range	Lot.Idn	Feet From The	North/South Line	Feet From The	East/West Line	County

<sup>12</sup> Dedicated Acre 120	<sup>13</sup> Joint or Infill No	<sup>14</sup> Consolidation Code	<sup>15</sup> Order No.
-------------------------------------	-------------------------------------	----------------------------------	-------------------------

NO ALLOWABLE WILL BE ASSIGNED TO THIS COMPLETION UNTIL ALL INTERESTS HAVE BEEN CONSOLIDATED  
OR A NON-STANDARD UNIT HAS BEEN APPROVED BY THE DIVISION

<sup>17</sup> OPERATOR CERTIFICATION

I hereby certify that the information  
contained herein is true and complete to the  
best of my knowledge and belief

Signature

Printed Name

J. Denise Leake

Positio

Engineering Assistant

Date

1/31/01

<sup>18</sup> SURVEYOR CERTIFICATION

I hereby certify that the well location shown  
on this plat was plotted from field notes of  
actual surveys made by me or under my  
supervision, and that the same is true and  
correct to the best of my knowledge and  
belief.

Date Surveyed

Signature & Seal of  
Professional Surveyor

Certificate No.

[illegible]



Texaco Exploration and Production Inc.  
Permian Business Unit

500 North Loraine  
Midland TX 79701

P O Box 3109  
Midland TX 79702

January 31, 2001

Apache Corporation  
2000 Post Oak Blvd., Suite 100  
Houston, Texas 77056-4400

Re: Non-Standard Gas Proration Unit  
B.F. Harrison "B" #12  
Unit C, Section 9, Township 23S, Range 37E  
Lea County, New Mexico

To Whom It May Concern:

Texaco Exploration and Production, Inc. respectfully requests a non-standard 120 acre gas proration unit in the North Teague Tubb Associated pool for the B.F. Harrison "B" #12. Another Tubb well, the B.F. Harrison "B" #17, occupies a standard 40-acre proration unit in the same 160-acre subsection, as can be seen on the attached plats. Therefore, in order to be in compliance with state regulations when this well is completed, a non-standard 120-acre unit is required.

This same non-standard gas proration unit was originally set-up through Administrative Order NSP-1717 for the B.F. Harrison "B" #25, which is located 136 ft from B.F. Harrison "B" #12. B.F. Harrison "B" #25 was originally completed in the Tubb formation, but has since been plugged back and re-completed in the Blinbry. In an attempt to capture the remaining reserves, we propose to re-complete the B.F. Harrison "B" #12 in the Tubb formation and produce from this gas proration unit.

If you have any questions concerning this request, please contact me at (915) 688-4639.

Sincerely,

Tim Nein  
Production Engineer

Cc: Ms. Lori Wrotenbery (NMOCD, Santa Fe), Mr. Chris Williams (NMOCD, Hobbs),  
Offset Operators



Texaco Exploration and Production Inc.  
Permian Business Unit

500 North Loraine  
Midland TX 79701

P O Box 3109  
Midland TX 79702

January 31, 2001

Bargo Petroleum Corp.  
700 Louisiana St., Suite 3700  
Houston, Texas 77002

Re: Non-Standard Gas Proration Unit  
B.F. Harrison "B" #12  
Unit C, Section 9, Township 23S, Range 37E  
Lea County, New Mexico

To Whom It May Concern:

Texaco Exploration and Production, Inc. respectfully requests a non-standard 120 acre gas proration unit in the North Teague Tubb Associated pool for the B.F. Harrison "B" #12. Another Tubb well, the B.F. Harrison "B" #17, occupies a standard 40-acre proration unit in the same 160-acre subsection, as can be seen on the attached plats. Therefore, in order to be in compliance with state regulations when this well is completed, a non-standard 120-acre unit is required.

This same non-standard gas proration unit was originally set-up through Administrative Order NSP-1717 for the B.F. Harrison "B" #25, which is located 136 ft from B.F. Harrison "B" #12. B.F. Harrison "B" #25 was originally completed in the Tubb formation, but has since been plugged back and re-completed in the Blinbry. In an attempt to capture the remaining reserves, we propose to re-complete the B.F. Harrison "B" #12 in the Tubb formation and produce from this gas proration unit.

If you have any questions concerning this request, please contact me at (915) 688-4639.

Sincerely,

Tim Nein  
Production Engineer

Cc: Ms. Lori Wrotenbery (NMOCD, Santa Fe), Mr. Chris Williams (NMOCD, Hobbs),  
Offset Operators



Texaco Exploration and Production Inc.  
Permian Business Unit

500 North Loraine  
Midland TX 79701

P O Box 3109  
Midland TX 79702

January 31, 2001

Saga Petroleum  
415 W. Wall, Suite 1900  
Midland, Texas 79701

Re: Non-Standard Gas Proration Unit  
B.F. Harrison "B" #12  
Unit C, Section 9, Township 23S, Range 37E  
Lea County, New Mexico

To Whom It May Concern:

Texaco Exploration and Production, Inc. respectfully requests a non-standard 120 acre gas proration unit in the North Teague Tubb Associated pool for the B.F. Harrison "B" #12. Another Tubb well, the B.F. Harrison "B" #17, occupies a standard 40-acre proration unit in the same 160-acre subsection, as can be seen on the attached plats. Therefore, in order to be in compliance with state regulations when this well is completed, a non-standard 120-acre unit is required.

This same non-standard gas proration unit was originally set-up through Administrative Order NSP-1717 for the B.F. Harrison "B" #25, which is located 136 ft from B.F. Harrison "B" #12. B.F. Harrison "B" #25 was originally completed in the Tubb formation, but has since been plugged back and re-completed in the Blinbry. In an attempt to capture the remaining reserves, we propose to re-complete the B.F. Harrison "B" #12 in the Tubb formation and produce from this gas proration unit.

If you have any questions concerning this request, please contact me at (915) 688-4639.

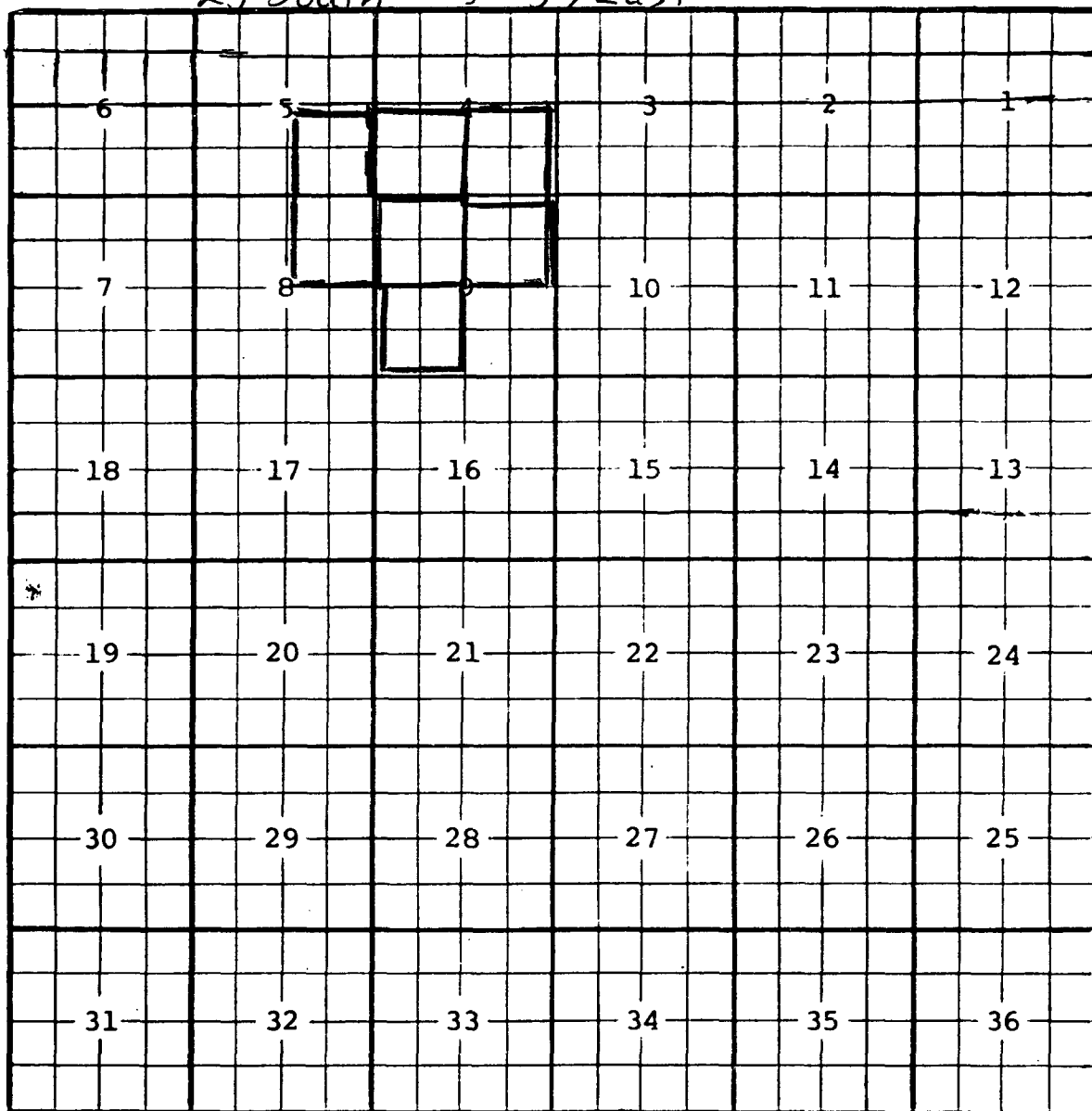
Sincerely,

Tim Nein  
Production Engineer

Cc: Ms. Lori Wrotenbery (NMOCD, Santa Fe), Mr. Chris Williams (NMOCD, Hobbs),  
Offset Operators

County Lea Pool North Teague-Tubb Associated

TOWNSHIP 23 South Range 37 East NMPM



Description: NW/4 Sec. 9 (R-5353-P, 9-26-94)

Ext: SE/4 Sec. 5, NE/4 Sec. 8, NE/4 and SW/4 Sec. 9 (R-10342, 4-24-95)

Ext: SW/4 Sec. 4 (R-10488, 10-13-95) Ext: SE/4 Sec. 4 (R-10556, 3-11-96)

NSP-1717(L)



# NEW MEXICO ENERGY, MINERALS and NATURAL RESOURCES DEPARTMENT

GARY E. JOHNSON  
Governor  
Jennifer A. Salisbury  
Cabinet Secretary

Lori Wrotenbery  
Director  
Oil Conservation Division

2/6/01

OIL CONSERVATION DIVISION  
P. O. BOX 2088  
SANTA FE, NEW MEXICO 87501

RE: Proposed:

MC \_\_\_\_\_  
DHC \_\_\_\_\_  
NSL \_\_\_\_\_  
NSP X \_\_\_\_\_  
SWD \_\_\_\_\_  
WFX \_\_\_\_\_  
PMX \_\_\_\_\_

Gentlemen:

I have examined the application for the:

Texaco E&P Inc BF Harrison B # 12-C-9-235-37e  
Operator Lease & Well No. Unit S-T-R API # 30-025-32172

and my recommendations are as follows:

OK

Yours very truly,

Chris Williams  
Chris Williams  
Supervisor, District 1