

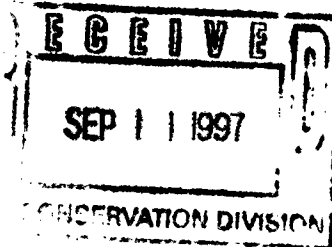
NSP 10/11/97



Cross Timbers Oil Company

September 9, 1997

Federal Express



William J. LeMay
Oil Conservation Division
2040 South Pacheco
Santa Fe, New Mexico 87501

Dear Mr. LeMay:

Cross Timbers Operating Company hereby requests administrative approval of the following 40-acre non-standard proration unit:

Monstro #1
SW/4 SW/4 (Unit M) Section 6-T20S-R38E
Lea County, New Mexico
Monument-Tubb Pool

A copy of the Form C-102 for the well is attached. The subject acreage is in the Monument-Tubb Pool which provides for 80-acre spacing. Rule 3 of the Special Rules and Regulations for the pool allows administrative approval of non-standard 40-acre units upon notice to all offsetting operators. Notice of this application has been given by certified mail to the offset operators shown on the attached list.

We look forward to receiving your approval and please call me at (817) 877-2336 with any questions.

Yours very truly,

Edwin S. Ryan, Jr.

Edwin S. Ryan, Jr.

cc: Ray Martin

NMOCD - District 1
P.O. Box 1980
Hobbs, New Mexico 88240

Offset Operators - Certified Mail

NSP-TIMB.X3

District I
PO Box 1980, Hobbs, NM 88241-1980

District II
811 South First, Artesia, NM 88210

District III
1000 Rio Brazos Rd., Aztec, NM 87410

District IV
2040 South Pacheco, Santa Fe, NM 87505

State of New Mexico
Energy, Minerals & Natural Resources Department

OIL CONSERVATION DIVISION
2040 South Pacheco
Santa Fe, NM 87505

Form C-102

Revised October 18, 1994

Instructions on back

Submit to Appropriate District Office

State Lease - 4 Copies

Fee Lease - 3 Copies

☐ AMENDED REPORT

WELL LOCATION AND ACREAGE DEDICATION PLAT

¹ API Number 30-025-28124	² Pool Code 47090	³ Pool Name Monument Tubb
⁴ Property Code 018319	⁵ Property Name Monstro	⁶ Well Number 1
⁷ GRID No. 005380	⁸ Operator Name Cross Timbers Operating Company	⁹ Elevation 3579

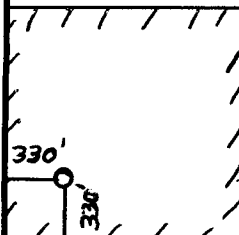
¹⁰Surface Location

UL or lot no. M	Section 6	Township 20S	Range 38E	Lot Idn	Feet from the 330	North/South line South	Feet from the 330	East/West Line West	County Lea
--------------------	--------------	-----------------	--------------	---------	----------------------	---------------------------	----------------------	------------------------	---------------

¹¹Bottom Hole Location If Different From Surface

UL or lot no.	Section	Township	Range	Lot Idn	Feet from the	North/South line	Feet from the	East/West Line	County
¹² Dedicated Acres 40.00	¹³ Joint or Infill N	¹⁴ Consolidation Code	¹⁵ Order No.						

NO ALLOWABLE WILL BE ASSIGNED TO THIS COMPLETION UNTIL ALL INTERESTS HAVE BEEN CONSOLIDATED
OR A NON-STANDARD UNIT HAS BEEN APPROVED BY THE DIVISION

¹⁶ 					¹⁷ OPERATOR CERTIFICATION I hereby certify that the information contained herein is true and complete to the best of my knowledge and belief <u>Edwin S. Ryan, Jr.</u> Signature <u>EDWIN S. RYAN, JR.</u> Printed Name <u>Land Manager</u> Title <u>9-9-97</u> Date					
						¹⁸ SURVEYOR CERTIFICATION I hereby certify that the well location shown on this plat was plotted from field notes of actual surveys made by me or under my supervision, and that the same is true and correct to the best of my belief. _____ Date of Survey _____ Signature and Seal of Professional Surveyer: _____ Certificate Number				

OFFSET OPERATORS
MONSTRO #1
SW/4 SW/4 SECTION 6-T20S-R38E
LEA COUNTY, NEW MEXICO

Chevron USA, Inc.
P.O. Box 1150
Midland, Texas 79702

Gladstone Resources Inc.
1285 Avenue of the Americas, 35th Floor
New York, New York 10019-6028

Dewey E. Sparger
P.O. Box 1112
Hobbs, New Mexico 88241

District I
PO Box 1980, Hobbs, NM 88241-1980

District II
811 South First, Artesia, NM 88210

District III
1000 Rio Brazos Rd., Aztec, NM 87410

District IV
2040 South Pacheco, Santa Fe, NM 87505

State of New Mexico
Energy, Minerals & Natural Resources Department

OIL CONSERVATION DIVISION
2040 South Pacheco
Santa Fe, NM 87505

Form C-101

Revised October 18, 1994

Instructions on back

Submit to Appropriate District Office

State Lease - 6 Copies

Fee Lease - 5 Copies

☐ AMENDED REPORT

APPLICATION FOR PERMIT TO DRILL, RE-ENTER, DEEPEN, PLUGBACK, OR ADD A ZONE

¹ Operator Name and Address Cross Timbers Operating Company 3000 N. Garfield, Suite 175 Midland, Texas 79705		² OGRID Number 005380
		³ API Number 30 - 025-28124
⁴ Property Code 018319	⁵ Property Name Monstro	⁶ Well No. 1

⁷Surface Location

UL or lot no.	Section	Township	Range	Lot Idn	Feet from the	North/South line	Feet from the	East/West Line	County
M	6	20S	38E		330	South	330	West	Lea

⁸Proposed Bottom Hole Location If Different From Surface

UL or lot no.	Section	Township	Range	Lot Idn	Feet from the	North/South line	Feet from the	East/West Line	County
⁹ Proposed Pool 1 Monument Tubb (47090)						¹⁰ Proposed Pool 2			

¹¹ Work Type Code P	¹² Well Type Code O	¹³ Cable/Rotary	¹⁴ Lease Type Code P	¹⁵ Ground Level Elevation 3579
¹⁶ Multiple No	¹⁷ Proposed Depth 6810	¹⁸ Formation Tubb	¹⁹ Contractor	²⁰ Spud Date 10-01-97

²¹Proposed Casing and Cement Program

Hole Size	Casing Size	Casing weight/foot	Setting Depth	Sacks of Cement	Estimated TOC
12-1/4"	8-5/8"	24	1500	800	Surf
7-7/8"	5-1/2"	15.5, 17	7050	600	3300

²²Describe the proposed program. If this application is to DEEPEN or PLUG BACK give the data on the present productive zone and proposed new productive zone. Describe the blowout prevention program, if any. Use additional sheets if necessary.

1. Rig up pulling unit. Install double ram BOP. POH w/rods, pmp & tbg.
2. Set CIBP @ \pm 6810' above Drinkard perforations 6861'-6938'.
3. Perforate Tubb zone 6464'-6579' (43 holes).
4. Acidize w/ \pm 3000 gals 15% NEFE HCL acid & ball sealers. Swab test.
5. If warranted, frac w/ \pm 36,000 gals x-linked gelled wtr carrying \pm 155,000# 20/40 sd.
6. Run tbg, rods & pmp. Remove BOP & NU WH. Rig down pulling unit. Start well ppg.

²³I hereby certify that the information given above is true and complete to the best of my knowledge and belief.

Signature: *Ray F. Martin*

Printed name: Ray F. Martin

Title: Operations Engineer

OIL CONSERVATION DIVISION

Approved By:

Title:

Approval Date:

Expiration Date:

CROSS TIMBERS OIL COMPANY
810 HOUSTON STREET, SUITE 2000
FORT WORTH, TEXAS 76102-6298

(817) 870-2800

FAX: (817) 882-7224 (LAND DEPARTMENT)

TO: Michael Stogner

FAX #: 505-827-1389

FROM: Wm Ryan

TELEPHONE: (817) 877-2336

PAGES TO FOLLOW: 1

QUESTIONS REGARDING TRANSMISSION: PLEASE CALL _____

CONFIDENTIALITY NOTE: The documents accompanying this telefax transmission contain information belonging to Cross Timbers Oil Company and its affiliates that is confidential and legally privileged. The information is intended only for the use of the individual or entity named above. If you are not the intended recipient, you are hereby notified that any examination, disclosure, copying or distribution of the contents of this telecopied information is strictly prohibited. If you have received this telefax in error, please immediately notify the person identified above by collect telephone call to arrange for return of the original documents at our expense.

COMMENTS: Attached is a Plat for our Application for
NSPU on the Monsted #1 located in the
SW/4SW/4 Sec. 6-20S-38E, Lea Co., N.M. Offset
operators as shown are as follows:

Chevron - E/2SE/4 Sec. 1-20S-37E

Gladstone - SE/4SW/4 Sec. 6-20S-38E

SPARBER - NE/4SW/4 Sec. 6-20S-38E

Cross Timbers - NE/4NE/4 Sec. 12-20S-37E

N/2NW/4 Sec. 7-20S-38E -

Please call me with any questions.

CMD :
OG5SECT

. ONGARD
INQUIRE LAND BY SECTION

10/08/97 13:11:16
OGOMES -EME3
PAGE NO: 1

Sec : 06 Twp : 20S Rng : 38E Section Type : **NORMAL**

4 40.79 Federal owned	3 40.03 Federal owned	2 40.05 Federal owned	1 40.07 Federal owned
5 40.74 Federal owned	F 40.00 Fee owned	G 40.00 Fee owned	H 40.00 Fee owned

M0002: This is the first page

PF01 HELP	PF02	PF03 EXIT	PF04 GoTo	PF05	PF06
PF07 BKWD	PF08 FWD	PF09 PRINT	PF10 SDIV	PF11	PF12

CMD :
OG5SECT

. ONGARD
INQUIRE LAND BY SECTION

10/08/97 13:10:59
OGOMES -EME3
PAGE NO: 2

Sec : 06 Twp : 20S Rng : 38E Section Type : **NORMAL**

6 40.70 Federal owned	K 40.00 Fee owned A A	J 40.00 Fee owned A A	I 40.00 Fee owned A
7 40.66 Fee owned A	N 40.00 Fee owned A	O 40.00 Fee owned A A	P 40.00 Fee owned A

PF01 **HELP**
PF07 **BKWD**

PF02
PF08 **FWD**

PF03 **EXIT**
PF09 **PRINT**

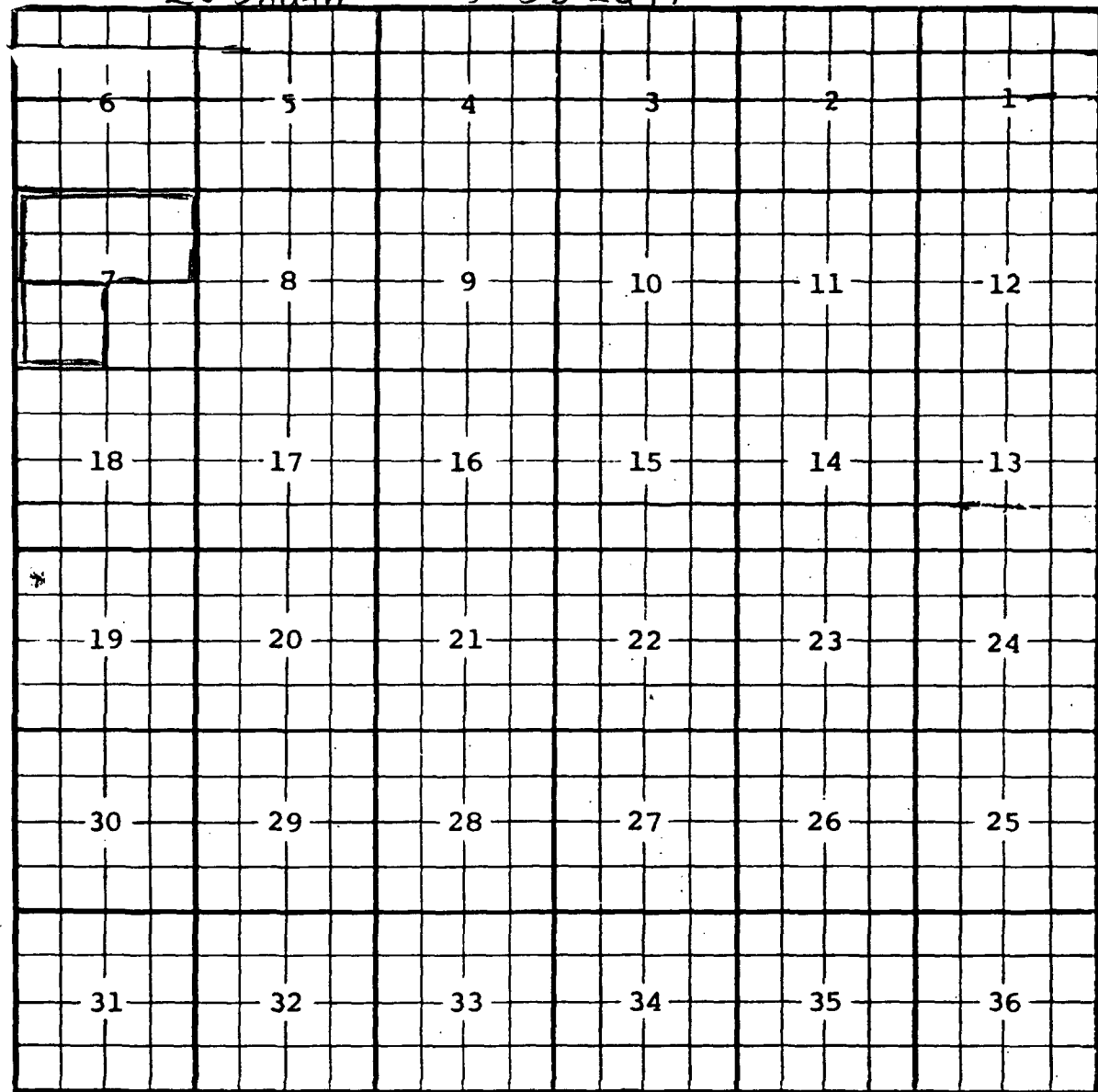
PF04 **GoTo**
PF10 **SDIV**

PF05
PF11

PF06
PF12

County Lea Pool Monument-Tubb

TOWNSHIP 20 South Range 38 East NMPM



Ext: ^{SW}/₄ Sec. 7 (R-10342, 4-24-95) Ext: ^N/₂ Sec. 7 (R-10556, 3-11-96)

Handwritten notes area with multiple horizontal lines for text entry.