

NSP 5/18/98



Cross Timbers Oil Company

April 24, 1998

Federal Express

Lori Wrotenbery, Director
Oil Conservation Division
2040 South Pacheco
Santa Fe, New Mexico 87501

Gentlemen:

Cross Timbers Operating Company hereby requests administrative approval of the following 40 acre non-standard proration unit (see attached Form C-102 plat):

Ollie J. Boyd #4
SE/4 NW/4 (Unit F) Section 23-22S-37E
Lea County, New Mexico
Blinebry Oil and Gas Pool (Gas)

Notice of this application has been given to the offset operators as shown on the attached list and plat by certified mail.

This well was recently recompleted from the Blinebry to the Paddock and we are simultaneously filing for a Downhole Commingling Permit to add the Blinebry formation.

As a Blinebry gas completion, the well was spaced on 160 acres. Cross Timbers drilled the #7 and 8 wells located in the NE/4 NW/4 and SW/4 NW/4, respectively, and both are producing from the Blinebry Oil & Gas (Oil) Pool. Therefore we are requesting administrative approval for a 40 acre non-standard proration unit.

We look forward to your approval and please call me at (817) 877-2336 with any questions.

Yours very truly,

Edwin S. Ryan, Jr.

cc: Ray Martin - CTOC Midland

NMCOD - Hobbs District Office
1000 W. Broadway
Hobbs, NM 88240

District I
PO Box 1980, Hobbs, NM 88241-1980
District II
811 South First, Artesia, NM 88210
District III
1000 Rio Brazos Rd., Aztec, NM 87410
District IV
2040 South Pacheco, Santa Fe, NM 87505

State of New Mexico
Energy, Minerals & Natural Resources Department

OIL CONSERVATION DIVISION
2040 South Pacheco
Santa Fe, NM 87505

Form C-102
Revised October 18, 1994
Instructions on back
Submit to Appropriate District Office
State Lease - 4 Copies
Fee Lease - 3 Copies

☐ AMENDED REPORT

WELL LOCATION AND ACREAGE DEDICATION PLAT

¹ API Number 30-025-1043 <i>AC</i>		² Pool Code 72480	³ Pool Name Blinebry Oil & Gas (gas)
⁴ Property Code 003342	⁵ Property Name Ollie J. Boyd		⁶ Well Number #4
⁷ OGRID No. 005380	⁸ Operator Name Cross Timbers Operating Company		⁹ Elevation 3,323'

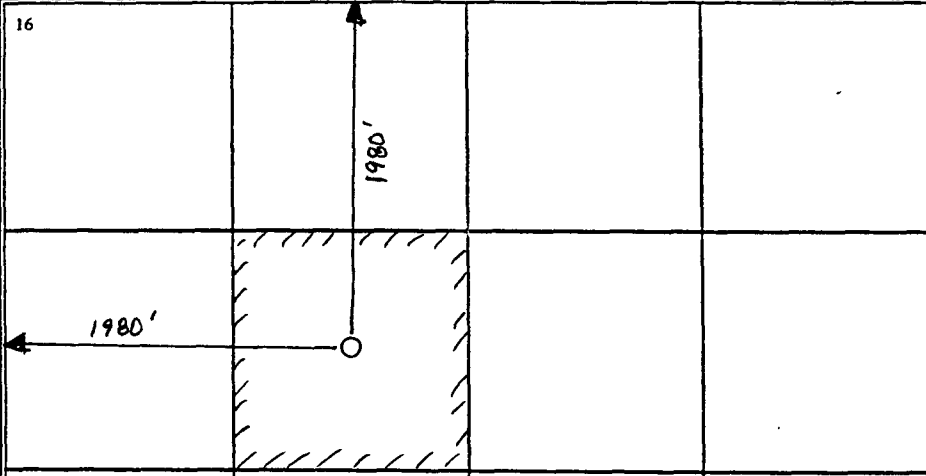
¹⁰ Surface Location

UL or lot no.	Section	Township	Range	Lot Idn	Feet from the	North/South line	Feet from the	East/West line	County
F	23	22S	37E		1980	North	1980	West	Lea

¹¹ Bottom Hole Location If Different From Surface

UL or lot no.	Section	Township	Range	Lot Idn	Feet from the	North/South line	Feet from the	East/West line	County
¹² Dedicated Acres 40		¹³ Joint or Infill N		¹⁴ Consolidation Code		¹⁵ Order No.			

NO ALLOWABLE WILL BE ASSIGNED TO THIS COMPLETION UNTIL ALL INTERESTS HAVE BEEN CONSOLIDATED
OR A NON-STANDARD UNIT HAS BEEN APPROVED BY THE DIVISION

<div>16</div> 	<div>17 OPERATOR CERTIFICATION</div> <p>I hereby certify that the information contained herein is true and complete to the best of my knowledge and belief</p> <p><i>Kerry L. Sczech</i> Signature KERRY L. SCZEC Printed Name Reservoir Engr. Title 4/20/98 Date</p>
	<div>18 SURVEYOR CERTIFICATION</div> <p>I hereby certify that the well location shown on this plat was plotted from field notes of actual surveys made by me or under my supervision, and that the same is true and correct to the best of my belief.</p> <p>_____ Date of Survey _____ Signature and Seal of Professional Surveyor:</p>
	Certificate Number



Cross Timbers Oil Company

April 24, 1998

Certified Mail - Return Receipt Requested

Offset Owners to the SE/4 NW/4 Section 23-22S-37E
Lea County, New Mexico
(See Attached List)

Re: Non-standard Proration Unit
Ollie J. Boyd #4
SE/4 NW/4 Section 23-22S-37E
Lea County, New Mexico
Blinebry Oil and Gas Pool

Gentlemen:

Cross Timbers Operating Company filed an application for administrative approval of the above non-standard proration unit with the New Mexico Oil Conservation Division on April 24, 1998. If you object to the application (copy attached), you must file a written objection with the Oil Conservation Division within 20 days of the date the application was filed.

Yours very truly,

Cross Timbers Operating Company

Edwin S. Ryan, Jr.

OFFSET OPERATORS
BOYD #4
SE/4 NW/4 SECTION 23-22S-37E
LEA COUNTY, NEW MEXICO

John H. Hendrix Corporation
P.O. Box 3040
Midland, Texas 79702


Anadarko Petroleum Corporation
17001 Northchase
Houston, Texas 77060

Chevron USA Inc.
P.O. Box 1150
Midland, Texas 79702

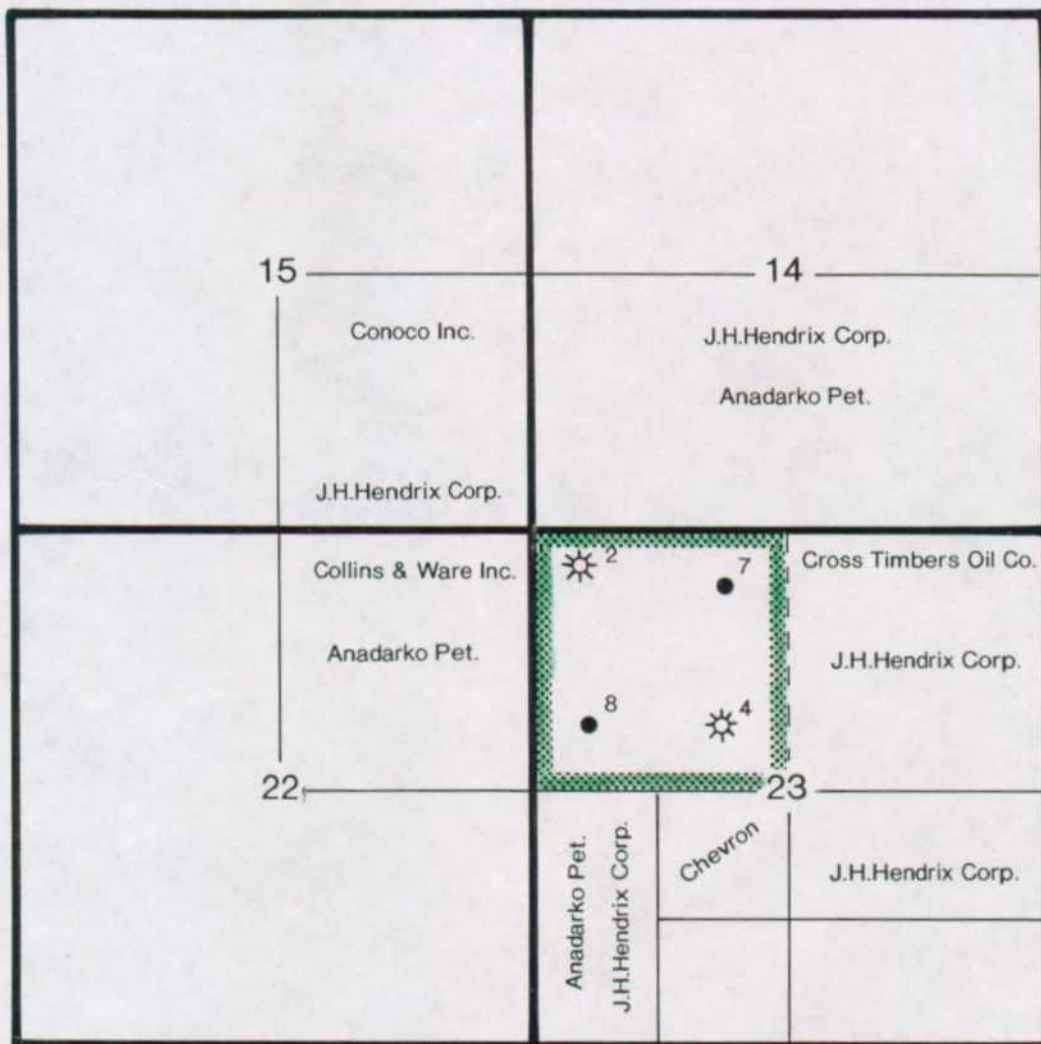



Cross Timbers Oil Company

GRAPHIC SCALE



Scale: 1"=2,000'



 OLLIE L. BOYD LEASE
NW/4 Sec.23,T-22-S R-37-E
Lea county, New Mexico

OFFSET OPERATORS LEASE MAP
SEC.23, T-22-S R-37-E
LEA COUNTY,NEW MEXICO

Z 293 179 134

US Postal Service

Receipt for Certified Mail

No Insurance Coverage Provided.

Do not use for International Mail (See reverse)

Sent to	
Street & Number	
Post Office, State, & ZIP Code	
Postage	\$
Certified Fee	
Special Delivery Fee	
Restricted Delivery Fee	
Return Receipt Showing to Whom & Date Delivered	
Return Receipt Showing to Whom	

JUL 1995

John H. Hendrix Corporation
P.O. Box 3040
Midland, Texas 79702
ESR 4/23/98
Boyd #2 & 4 Offset Operator

Fold at line over top of envelope to
the right of the return address

CERTIFIED

Z 293 179 134

MAIL

Z 293 179 135

US Postal Service

Receipt for Certified Mail

No Insurance Coverage Provided.

Do not use for International Mail (See reverse)

Sent to	
Street & Number	
Post Office, State, & ZIP Code	
Postage	\$
Certified Fee	
Special Delivery Fee	
Restricted Delivery Fee	
Return Receipt Showing to Whom & Date Delivered	
Return Receipt Showing to Whom	

JUL 1995

Anadarko Petroleum Corporation
17001 Northchase
Houston, Texas 77060
ESR 4/23/98
Boyd #2 & 4 Offset Operator

Fold at line over top of envelope to
the right of the return address

CERTIFIED

Z 293 179 135

MAIL

Z 293 179 138

US Postal Service

Receipt for Certified Mail

No Insurance Coverage Provided.

Do not use for International Mail (See reverse)

Sent to	
Street & Number	
Post Office, State, & ZIP Code	
Postage	\$
Certified Fee	
Special Delivery Fee	
Restricted Delivery Fee	
Return Receipt Showing to Whom & Date Delivered	
Return Receipt Showing to Whom	

5661

Chevron USA Inc.
P.O. Box 1150
Midland, Texas 79702
ESR 4/23/98
Boyd #4 Offset Operator

Fold at line over top of envelope to
the right of the return address

CERTIFIED

Z 293 179 138

MAIL

R.D - 5/18/98



STATE OF NEW MEXICO
ENERGY, MINERALS AND NATURAL RESOURCES DEPARTMENT

OIL CONSERVATION DIVISION
HOBBS DISTRICT OFFICE

5/12/98

GOVERNOR

POST OFFICE BOX 1980
HOBBS, NEW MEXICO 88241-1980
(505) 393-6161

OIL CONSERVATION DIVISION
P. O. BOX 2088
SANTA FE, NEW MEXICO 87501

RE: Proposed:

MC	_____
DHC	_____
NSL	_____
NSP	<u> X </u>
SWD	_____
WFX	_____
PMX	_____

Gentlemen:

I have examined the application for the:

Cross Timbers Oil Co Ellie J Boyd #4-F-23-225-37e
Operator Lease & Well No. Unit S-T-R

and my recommendations are as follows:

Recommend approval.

Yours very truly,

Chris Williams

Chris Williams
Supervisor, District 1

/ed