

NSL(50) 8/30/99

# RAPTOR RESOURCES, INC.

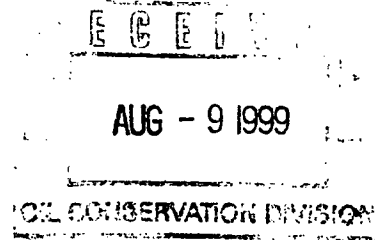
P.O. Box 160430

Austin, Texas 78716-0430

(512) 478-4427

July 27, 1999

Mr. Michael Stogner  
New Mexico Oil Conservation Division  
2040 Pacheo  
Santa Fe, New Mexico 87504



RE: Application for Unorthodox Gas Well Locations and Simultaneous Dedication  
Jalmat, Tansil Yts 7 Rvrs (Pro Gas)  
1980' FSL and 2316' FWL  
Section 7, T 22S, R 36E (K)  
Lea County, New Mexico

Dear Mr. Stogner,

Raptor Resources, Inc. respectfully requests your approval of this administrative application for the subject Unorthodox Gas Well Location and Simultaneous Dedication.

Raptor Resources, Inc. is planning to re-complete it's State "A" A/C 2 Well No. 21 in the Jalmat Tansil Yates 7-Rivers (Pro Gas Pool. It is our desire to also simultaneously dedicate the existing 480 acre Proration Unit assigned to our well nos.5, 8 and 19 to all four wells. Previously approved orders are R 9073, well no 8 is currently carried as temporary abandon.

The offset operator plat shows that Citgo, Texaco, Chevron, Conoco Inc and Mirage Energy Inc, as the offset operators that could be affected by this unorthodox location. Please find enclosed evidence that they have been notified of this application.

In order to prevent waste, Raptor Resources, Inc. respectfully requests your approval of this application for an unorthodox location and simultaneous dedication. A copy of this letter and attachments has been furnished by Certified Mail to the offset operators as their notice of this application.

If you have any questions or require any further information concerning this application, please contact me at (915) 697-1609 or e-mail me at [BRKeathly@juno.com](mailto:BRKeathly@juno.com).

Sincerely,

A handwritten signature in cursive script that reads "Bill R. Keathly".

Bill R. Keathly  
Regulatory Agent for Raptor Resources

Cc: Oil Conservation Division - Hobbs

State "A" A/C 2 # 21  
Section 7, T-22S, R-36E, (K)  
API # 30-025-08827  
Lea County, New Mexico

**RE: Application for Unorthodox Location**

**Notification of Offset Operators:**

Citgo  
P.O. Box 3758  
Tulsa, OK. 74102-3758

Mirage Energy Inc.  
7915 N. Llewelyn  
Hobbs, NM 88242

Chevron USA  
P.O. Box 1150  
Midland, TX 79702

Texaco  
P.O. Box 3109  
Midland, TX 79702

Conoco Inc  
10 Desta Dr., Ste 100W  
Midland, TX 79705

Please find attached evidence that the above listed companies have been sent copies of the Non-standard location request.

Z 444 966 471

US Postal Service  
**Receipt for Certified Mail**

No Insurance Coverage Provided.  
Do not use for International Mail (See reverse)

Sent to <b>Citico</b>	Street & Number <b>P.O. Box 3758</b>	Post Office, State, & ZIP Code <b>Tulsa, OK 74102-3758</b>
Postage	\$ <b>55</b>	
Certified Fee	<b>140</b>	
Special Delivery Fee		
Restricted Delivery Fee		
Return Receipt Showing to Whom & Date Delivered		
Return Receipt Showing to Whom, Date, & Addressee's Address		
TOTAL Postage & Fees	<b>\$ 320</b>	
Postmark or Date		

Z 444 966 472

US Postal Service  
**Receipt for Certified Mail**

No Insurance Coverage Provided.  
Do not use for International Mail (See reverse)

Sent to <b>Midrange Energy Inc.</b>	Street & Number <b>7915 N. Cleveland</b>	Post Office, State, & ZIP Code <b>Hebbs, NM 88242</b>
Postage	\$ <b>35</b>	
Certified Fee	<b>140</b>	
Special Delivery Fee		
Restricted Delivery Fee		
Return Receipt Showing to Whom & Date Delivered		
Return Receipt Showing to Whom, Date, & Addressee's Address		
TOTAL Postage & Fees	<b>\$ 320</b>	
Postmark or Date		

Z 444 966 473

US Postal Service  
**Receipt for Certified Mail**

No Insurance Coverage Provided.  
Do not use for International Mail (See reverse)

Sent to <b>Chevron USA</b>	Street & Number <b>P.O. Box 1150</b>	Post Office, State, & ZIP Code <b>M. Alameda, TX 74702</b>
Postage	\$ <b>55</b>	
Certified Fee	<b>140</b>	
Special Delivery Fee		
Restricted Delivery Fee		
Return Receipt Showing to Whom & Date Delivered		
Return Receipt Showing to Whom, Date, & Addressee's Address		
TOTAL Postage & Fees	<b>\$ 320</b>	
Postmark or Date		

Z 444 966 474

US Postal Service  
**Receipt for Certified Mail**

No Insurance Coverage Provided.  
Do not use for International Mail (See reverse)

Sent to <b>Texas</b>	Street & Number <b>P.O. Box 3107</b>	Post Office, State, & ZIP Code <b>Midland, TX 79702</b>
Postage	\$ <b>55</b>	
Certified Fee	<b>140</b>	
Special Delivery Fee		
Restricted Delivery Fee		
Return Receipt Showing to Whom & Date Delivered		
Return Receipt Showing to Whom, Date, & Addressee's Address		
TOTAL Postage & Fees	<b>\$ 320</b>	
Postmark or Date		

Z 444 966 475

US Postal Service  
**Receipt for Certified Mail**

No Insurance Coverage Provided.  
Do not use for International Mail (See reverse)

Sent to <b>Conoco Inc.</b>	Street & Number <b>10 Desta Dr. Ste. 100W</b>	Post Office, State, & ZIP Code <b>Midland, TX 79705</b>
Postage	\$ <b>55</b>	
Certified Fee	<b>140</b>	
Special Delivery Fee		
Restricted Delivery Fee		
Return Receipt Showing to Whom & Date Delivered		
Return Receipt Showing to Whom, Date, & Addressee's Address		
TOTAL Postage & Fees	<b>\$ 320</b>	
Postmark or Date		

PS Form 3800, April 1995 State A A/C 2 #21

PS Form 3800, April 1995 State A A/C 2 #21

PS Form 3800, April 1995 State A A/C 2 #21

PS Form 3800, April 1995

PS Form 3800, April 1995



District I  
PO Box 1980, Hobbs, NM 88241 1980  
District II  
PO Drawer DD, Artesia, NM 88211-0719  
District III  
1000 Rio Brazos Rd., Aztec, NM 87410  
District IV  
PO Box 2088, Santa Fe, NM 87504-2088

State of New Mexico  
Energy, Minerals & Natural Resources Department

OIL CONSERVATION DIVISION  
PO Box 2088  
Santa Fe, NM 87504-2088

Form C-101  
Revised February 10, 1994  
Instructions on back  
Submit to Appropriate District Office  
State Lease - 6 Copies  
Fee Lease - 5 Copies

☐ AMENDED REPORT

APPLICATION FOR PERMIT TO DRILL, RE-ENTER, DEEPEN, PLUGBACK, OR ADD A ZONE

Operator Name and Address.  Raptor Resources, Inc. P.O. Box 160430 Austin, Tx. 78716-0430		OGRID No.  162791
		API Number  30 - 025-08827
Property Code  24671	Property Name  State 'A' A/C 2	Well No.  21

' Surface Location

UL or lot no.	Section	Township	Range	Lot Idn	Feet from the	North/South line	Feet from the	East/West line	County
K	7	22S	36E		1980	South	2316	West	Lea

s Proposed Bottom Hole Location If Different From Surface

UL or lot no	Section	Township	Range	Lot Idn	Feet from the	North/South line	Feet from the	East/West line	County
' Proposed Pool 1					" Proposed Pool 2				
Jalmat, Tnsi, Yts, 7-Rivers (Pro Gas) (79240)									

" Work Type Code	" Well Type Code	" Cable/Rotary	" Lease type Code	14 Ground Level Elevation
P	G		S	
16 Multiple	17 Proposed Depth	18 Formation	19 Contractor	20 Spud Date
		Yates		

21 Proposed Casing and Cement Program


Hole Size	Casing Size	Casing weight/foot	Setting Depth	Sacks of Cement	Estimated TOC

Describe the proposed program. If this application is to DEEPEN or PLUG BACK give the data on the present productive zone and proposed new productive zone. Describe the blowout prevention program, if any. Use additional sheets if necessary.

Current Status: Eunice 7-Rivers Queen South

PROPOSED OPERATIONS:

1. Set CIBP above the Eunice Queen Perforations
2. Perforate the Tansill-Yates from 3270' - 3425
3. Adicize
4. Frac
5. POP

23 I hereby certify that the information given above is true and complete to the best of my knowledge and belief. Signature: 		OIL CONSERVATION DIVISION	
Printed name: Bill R. Keathly		Approved by:	
Title: R egulatory Agent for Raptor		Title:	
Date: 7-26-99		Approval Date:	Expiration Date:
Phone: (915) 697-1609		Conditions of Approval:	
		Attached	

District I  
PO Box 1980, Hobbs, NM 88241-1980

District II  
PO Drawer DD, Artesia, NM 88211-0719  
District III  
1000 Rio Brazos Rd. Aztec, NM 87410

District IV  
PO Box 2088, Santa Fe, NM 87504-2088

State of New Mexico  
Energy, Minerals & Natural Resources Department

OIL CONSERVATION DIVISION  
PO Box 2088  
Santa Fe, NM 87504-2088

Revised February 21, 1994  
instructions on back

Submit to Appropriate District Office  
State Lease - 4 Copies  
Fee Lease - 3 Copies

☐ AMENDED REPORT

WELL LOCATION AND ACREAGE DEDICATION PLAT

API Number 30-025-08827		2 Pool Code 79240		3 Pool Name Jalmat, TnsI, Yts, 7-Rivers (Pro Gas) (79240)	
4 Property Code 24671		5 Property Name State 'A' A/C 2			6 Well Number 21
7 OGRID No. 162791		8 Operator Name Raptor Resources, Inc,			9 Elevation

10 Surface Location

UL or lot no.	Section	Township	Range	Lot Idn	Feet from the	North/South line	Feet from the	East/West line	County
K	7	22S	36E		1980	South	2316	West	Lea

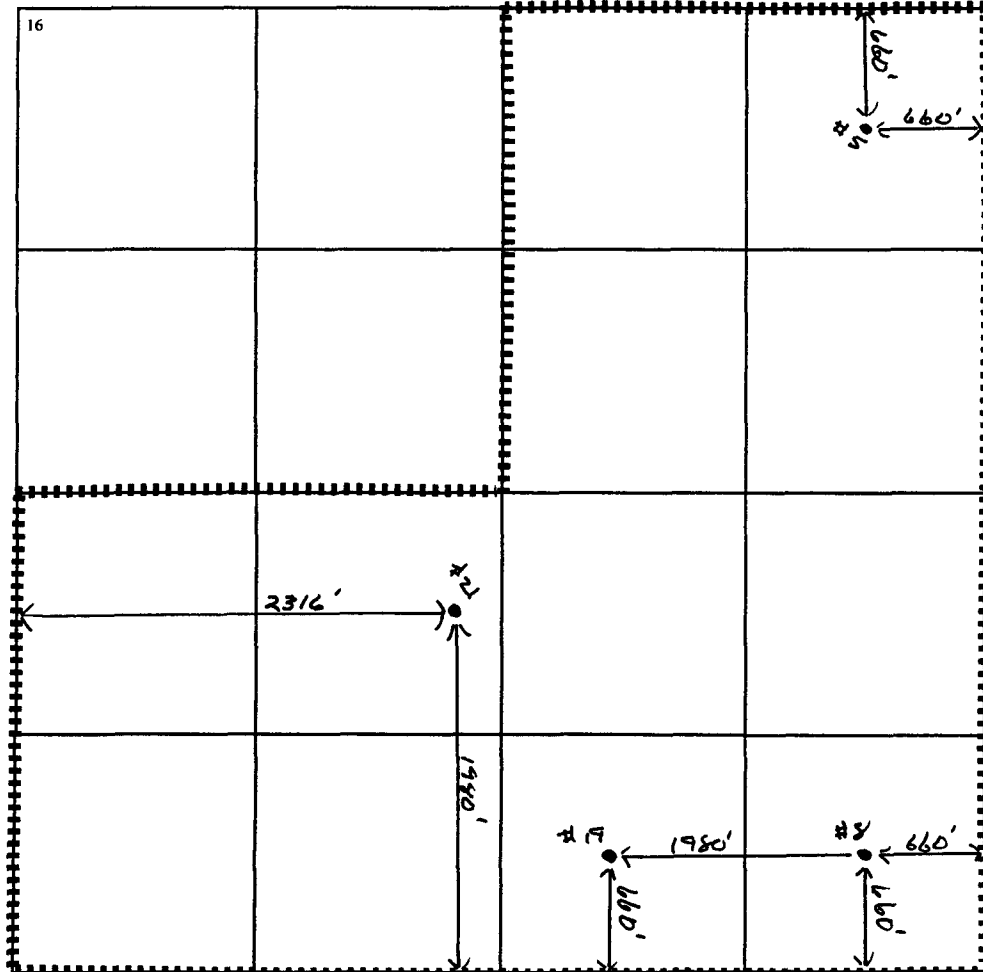
11 Bottom Hole Location If Different From Surface

UL or lot no.	Section	Township	Range	Lot Idn	Feet from the	North/South line	Feet from the	East/West line	County

12 Dedicated Acres 480	13 Joint or Infill	14 Consolidation Code	15 Order No.
---------------------------	--------------------	-----------------------	--------------

Applied For

NO ALLOWABLE WILL BE ASSIGNED TO THIS COMPLETION UNTIL ALL INTERESTS HAVE BEEN CONSOLIDATED  
OR A NON-STANDARD UNIT HAS BEEN APPROVED BY THE DIVISION



17 OPERATOR CERTIFICATION

I hereby certify that the information contained herein is true and complete to the best of my knowledge and belief

*Bill R. Keathly*  
Signature

Bill R. Keathly

Printed Name

Regulatory Agent - Raptor

Title

7-26-99

Date

18 SURVEYOR CERTIFICATION

I hereby certify that the well location shown on this plat was plotted from field notes of actual surveys made by me or under my supervision, and that the same is true and correct to the best of my belief.

Date of Survey

Signature and Seal of Professional Surveyor:

Certificate Number



**NEW MEXICO ENERGY, MINERALS  
& NATURAL RESOURCES DEPARTMENT**

**OIL CONSERVATION DIVISION**  
2040 South Pacheco Street  
Santa Fe, New Mexico 87505  
(505) 827-7131

August 24, 1999

**Raptor Resources, Inc.**  
**Attention: Bill R. Keathly**  
**P. O. Box 160430**  
**Austin, Texas 78716-0430**

*RE: Administrative application for two additional Jalmat gas wells (State "A" A/C-2 Wells No. 19 and 21) within an existing non-standard gas spacing and proration unit ("GPU") in Section 7, Township 22 South, Range 36 East, NMPM, Jalmat Gas Pool, Lea County, New Mexico.*

Dear Mr. Keathly:

In your applications for the two aforementioned wells you reference an existing 480-acre unit (comprising the NE/4 and S/2 of Section 7) assigned to Raptor Resources, Inc.'s State "A" A/C-2 Wells No. 5 and 8. My records indicate that Division Order No. R-9073 authorized a 393.06-acre GPU comprising Lots 3 and 4 (W/2 SW/4 equivalent), N/2 NE/4, SE/4 NE/4, E/2 SW/4, N/2 SE/4, and SE/4 SE/4 of Section 7 (see Paragraph No. 2 of Exhibit "A" to R-9073).

Your applications appear to be incomplete since no mention or provision was made to increase the size of the existing 393.06-acre GPU by 40 acres to include the SW/4 SE/4 Unit O) of Section 7 and, of course, to omit any mention of the 40-acre Jalmat oil spacing and proration unit (SW/4 NE/4 of Section 7) currently dedicated to the State "A" A/C-2 Well No. 9. Therefore, I am returning both applications to you at this time for modification.

Sincerely,

Michael E. Stogner  
Chief Hearing Officer/Engineer

MES/kv

cc: New Mexico Oil Conservation Division - Hobbs  
New Mexico State Land Office - Santa Fe  
Kathy Valdes - OCD, Santa Fe