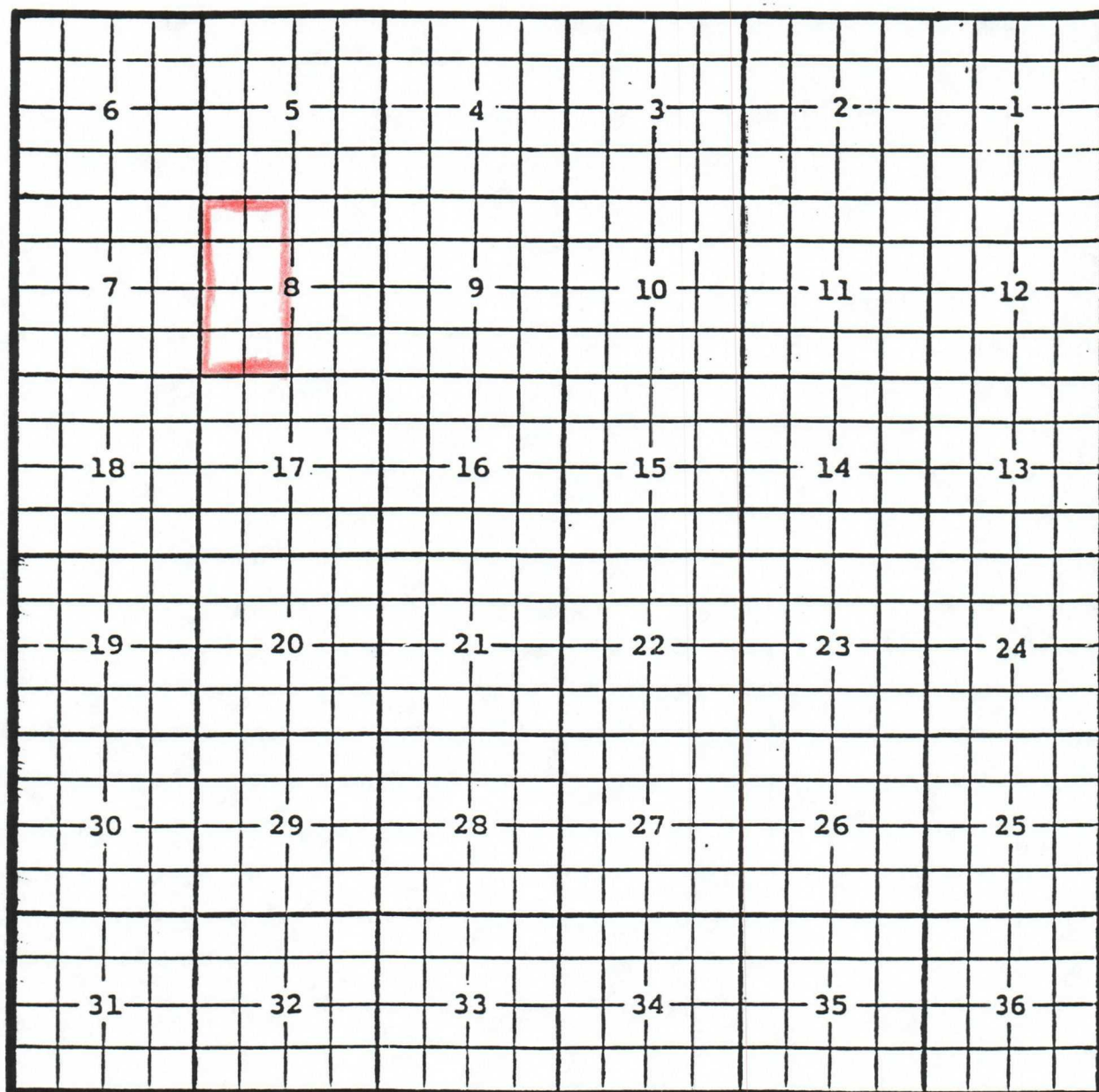


Eddy County, New Mexico

Sage Draw; Atoka Gas Pool

TOWNSHIP 25 SOUTH, RANGE 26 EAST, NMPM



Purpose: One completed gas well capable of producing.

Yates Petroleum Corporation, Chosa 'ATR' Federal #1

Location: Unit L, Sec. 8, Township 25 South, Range 26 East, NMPM

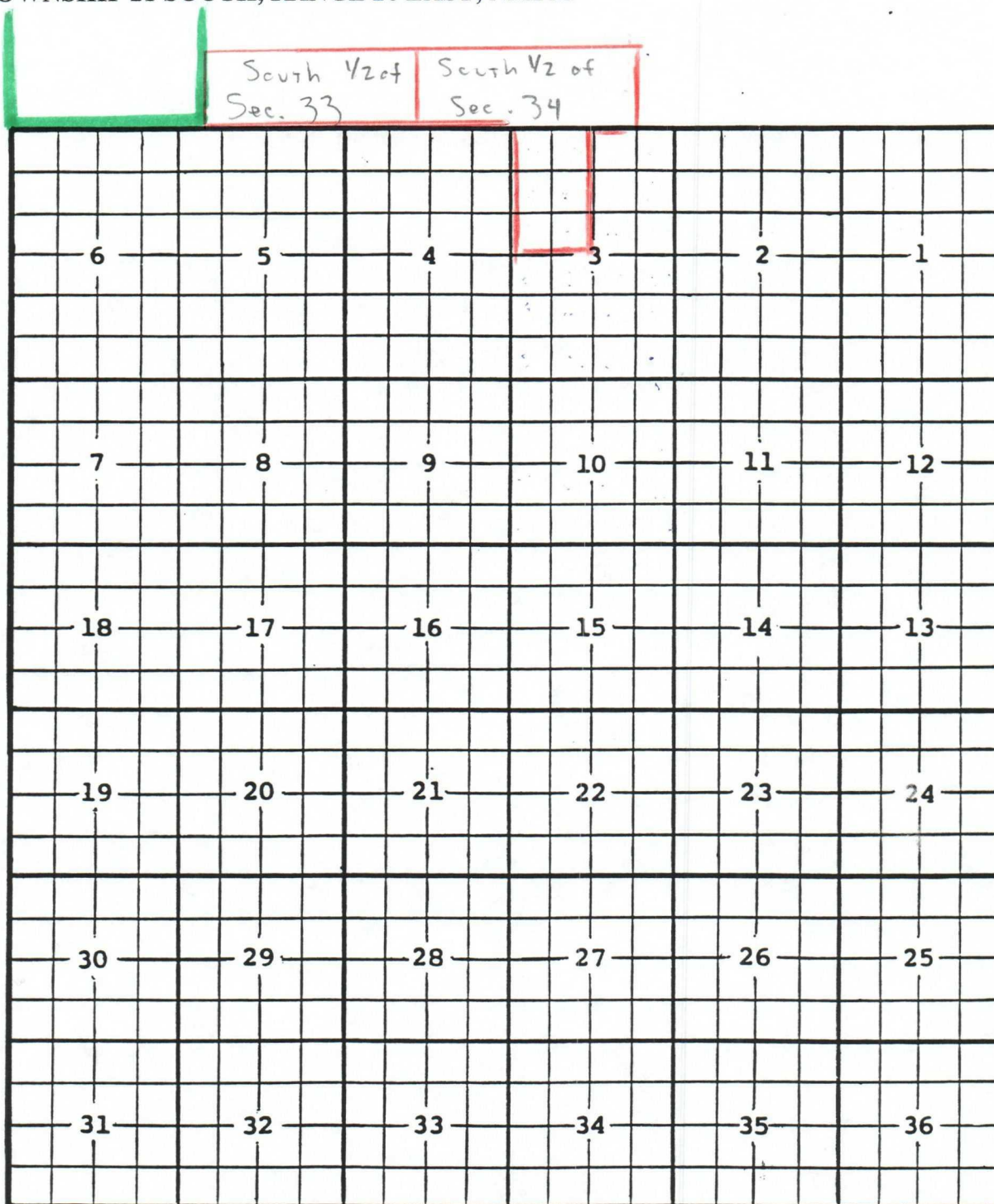
Completed 12/05/03 in the Atoka formation.

Top of perforations: 11,270'.

Eddy County, New Mexico

Avalon; Wolfcamp, Southwest Oil Pool

TOWNSHIP 21 SOUTH, RANGE 26 EAST, NMPM



Purpose: One completed oil well capable of producing.

Fasken Oil & Ranch, Ltd., El Paso '3' Federal #1

Location: Lot 17, Sec. 3, Township 21 South, Range 26 East, NMPM

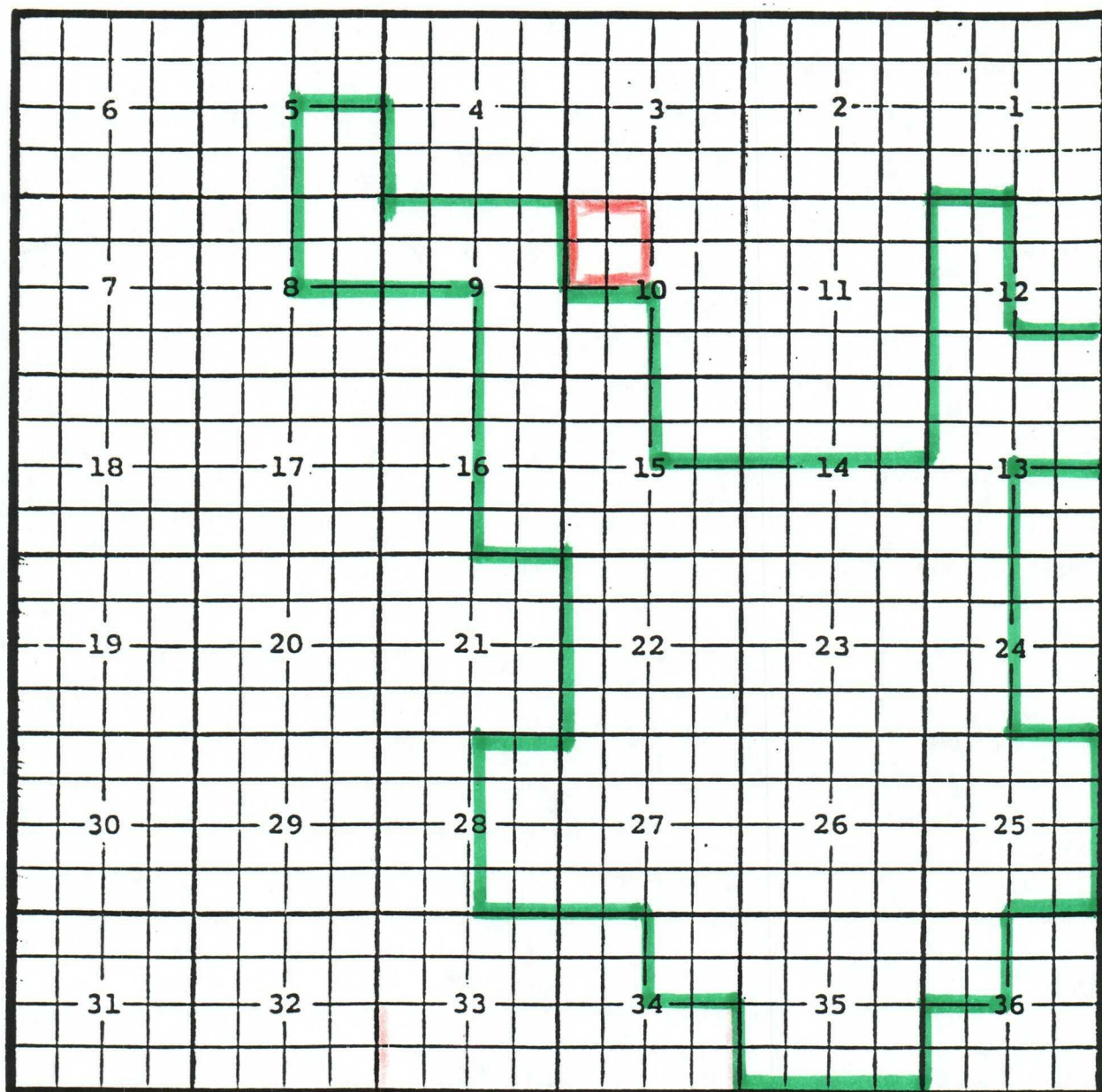
Completed 12/03/03 in the Wolfcamp formation.

Top of perforations: 8320'.

Eddy County, New Mexico

Brushy Draw; Delaware Oil Pool

TOWNSHIP 26 SOUTH, RANGE 29 EAST, NMPM



Purpose: One completed oil well capable of producing.

Marbob Energy Corporation, JR's Horz Federal Com. #1

Location: Unit D, Sec. 10, Township 26 South, Range 29 East, NMPM

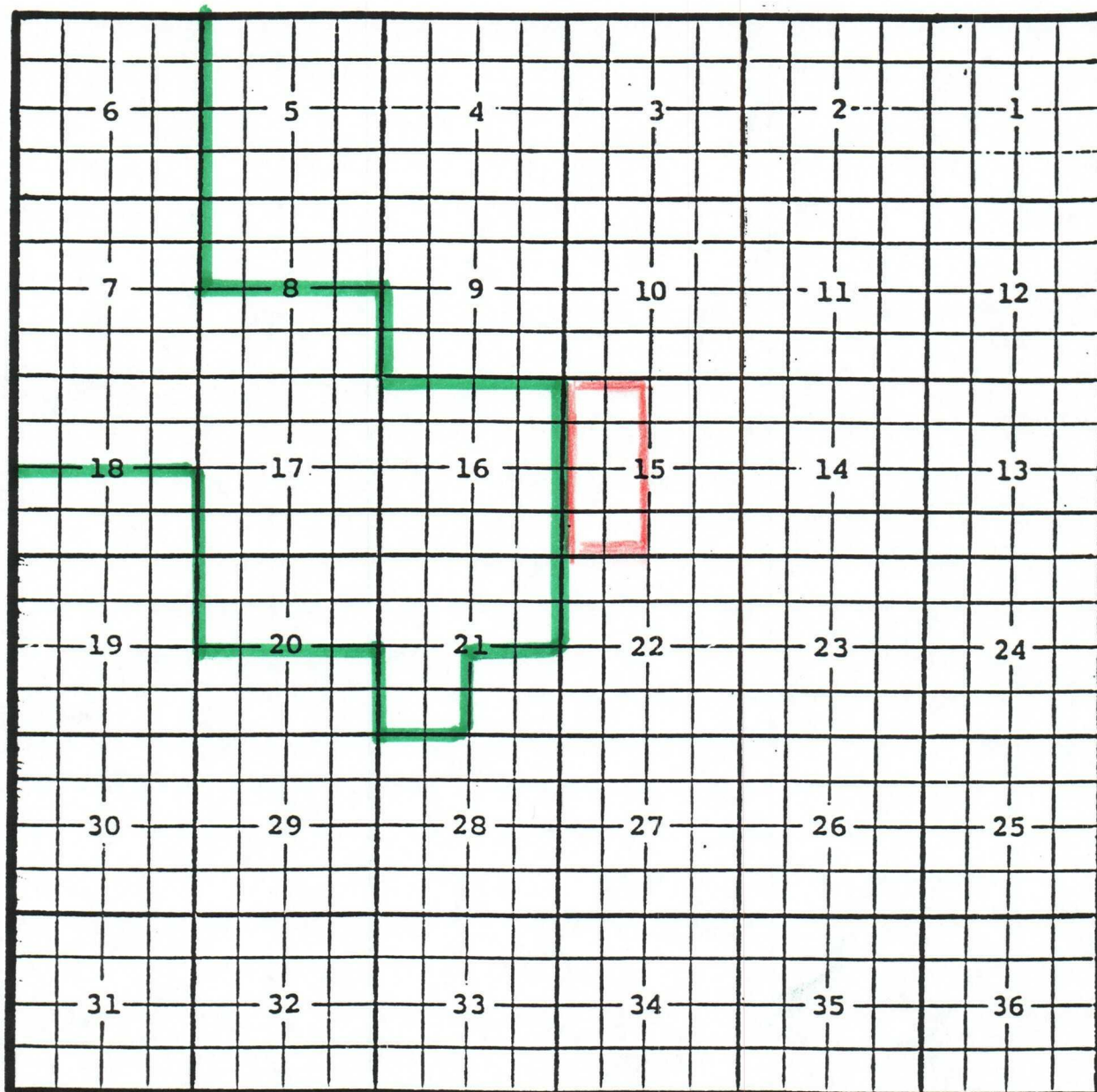
Completed 12/30/03 in the Delaware formation.

Top of perforations: 5495'.

Chaves County, New Mexico

Buffalo Valley; Pennsylvanian Gas Pool

TOWNSHIP 15 SOUTH, RANGE 28 East, NMPM



Purpose: One completed gas well capable of producing.

Devon Energy Production Company, L.P., Stock Tank '15' Federal Com. #1

Location: Unit L, Section 15, Township 15 South, Range 28 East, NMPM

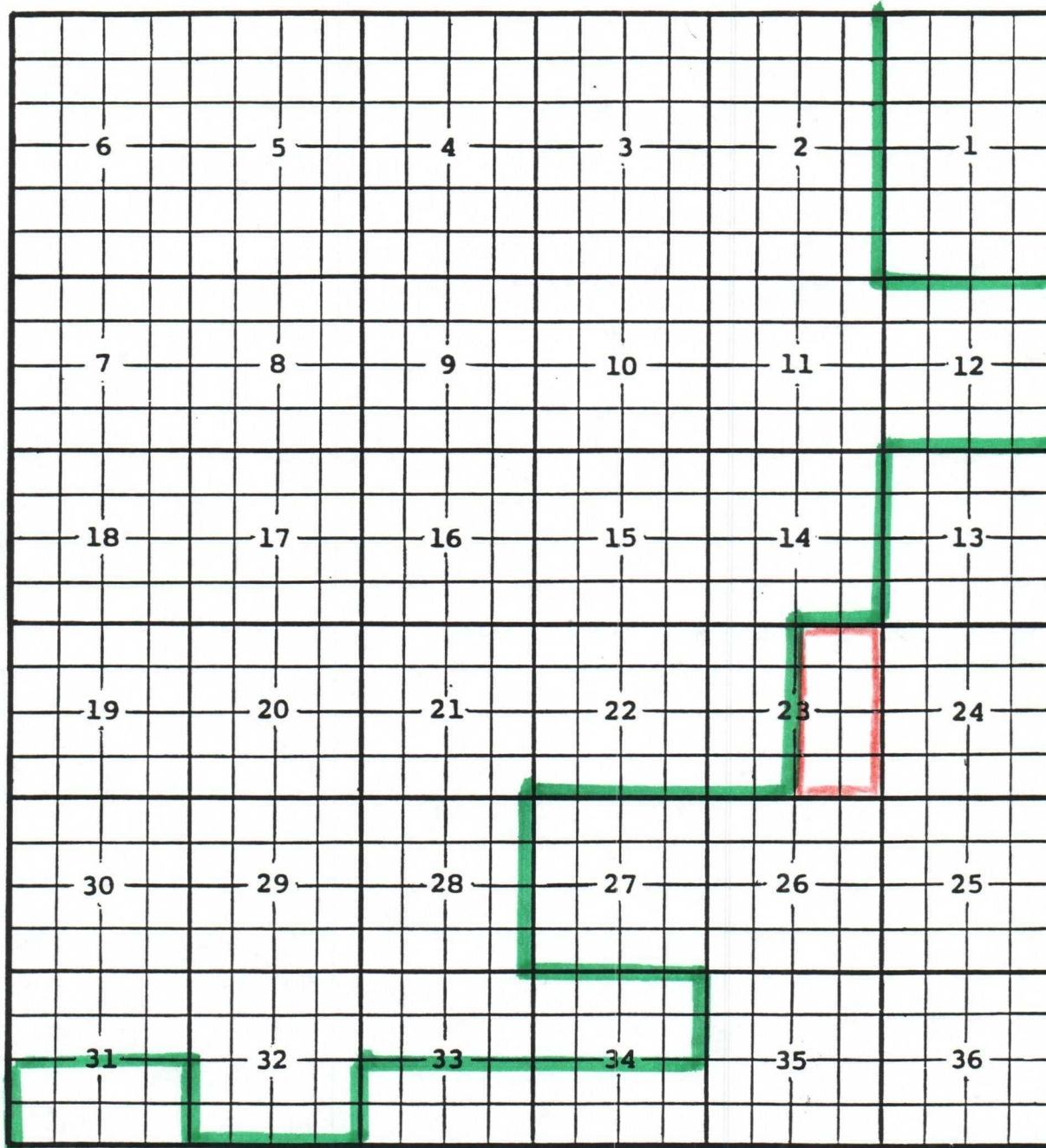
Completed 1/06/04 in the Pennsylvanian formation.

Top of perforations: 8904'.

Eddy County, New Mexico

Burton Flat; Morrow Gas Pool

TOWNSHIP 21 SOUTH, RANGE 27 EAST, NMPM



Purpose: One completed gas well capable producing.

Occidental Permian Limited Partnership, OXY Honolulu State #1

Location: Unit G, Sec. 23 Township 21 South, Range 27 East, NMPM

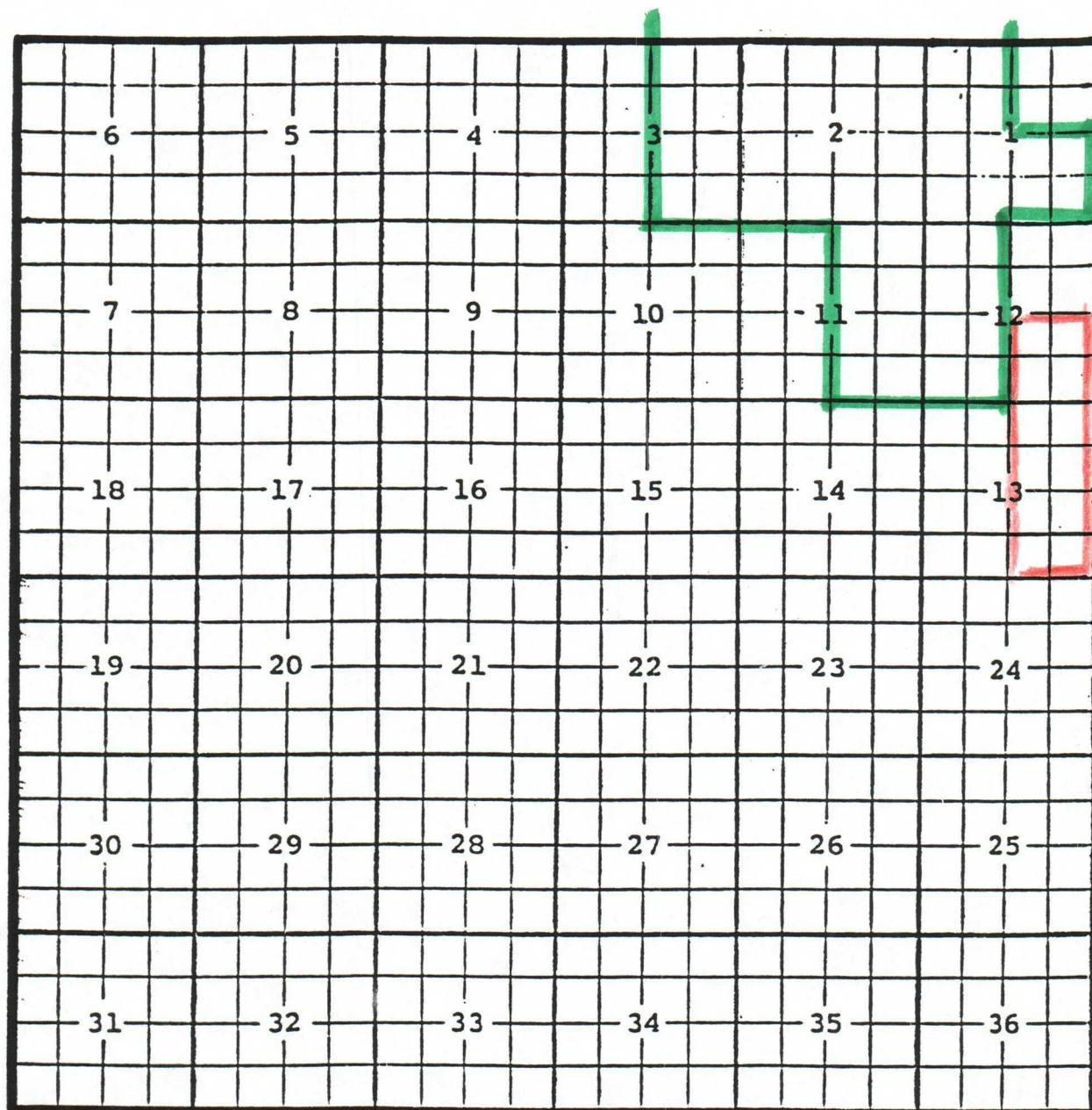
Completed 10/23/03 in the Morrow formation.

Top of perforations: 11,458'.

Eddy County, New Mexico Cabin Lake; Delaware Oil Pool
TOWNSHIP 22 SOUTH, RANGE 30 EAST, NMPM

Cabin Lake; Delaware Oil Pool

TOWNSHIP 22 SOUTH, RANGE 30 EAST, NMPM



Purpose: One completed oil well capable producing.

Devon Energy Production Company, L.P., Apache '13' Federal #3

Location: Unit I, Sec. 13, Township 22 South, Range 30 East, NMPM

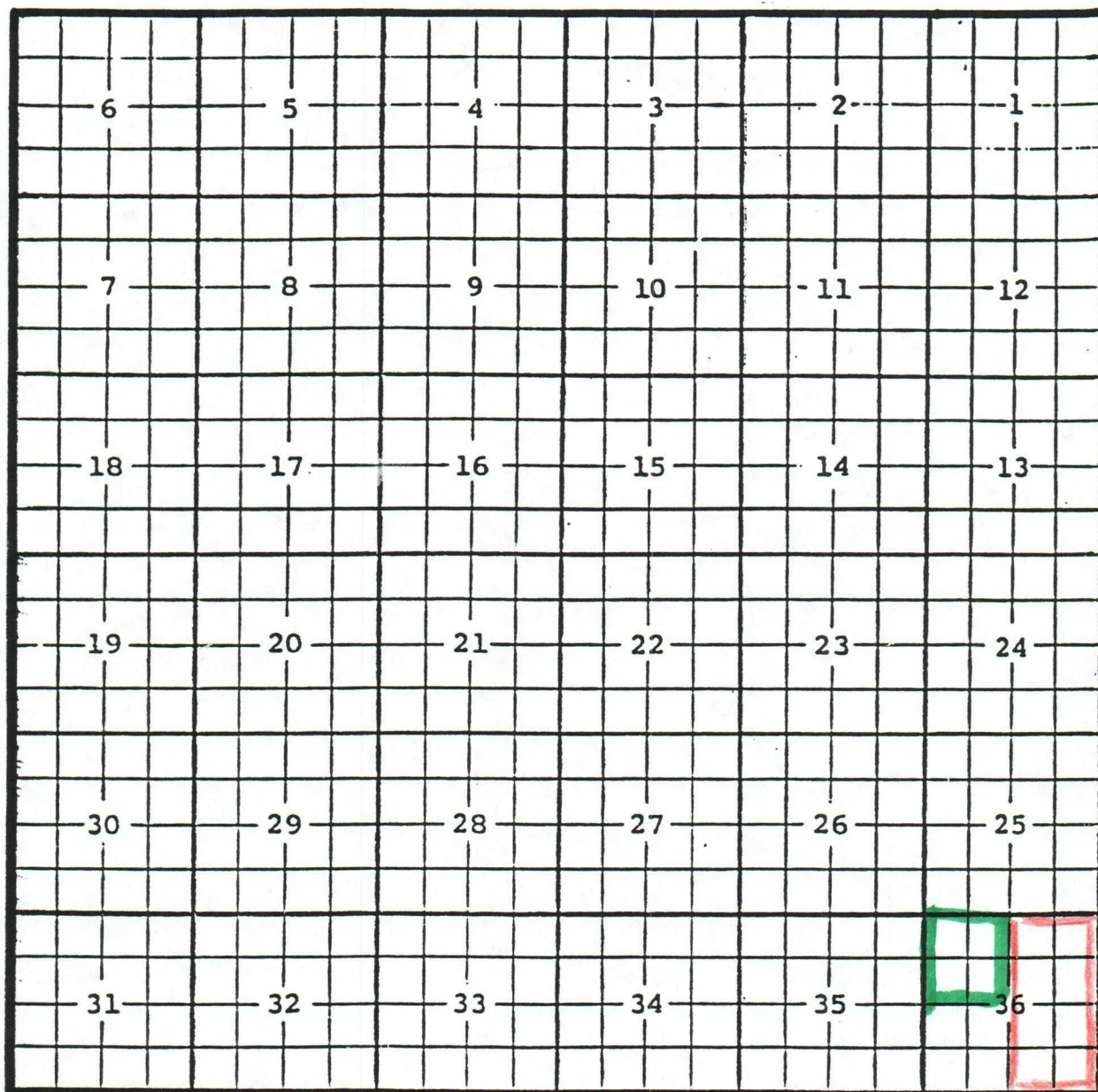
Completed 12/2/03 in the Delaware formation.

Top of perforations: 7624'.

Eddy County, New Mexico

Canyon; Wolfcamp Oil Pool

TOWNSHIP 19 SOUTH, RANGE 24 EAST, NMPM



+

Purpose: One completed oil well capable producing.

Yates Petroleum Corporation, Dee '36SE' State # 3

Location: Unit J, Sec. 36, Township 19 South, Range 24 East, NMPM

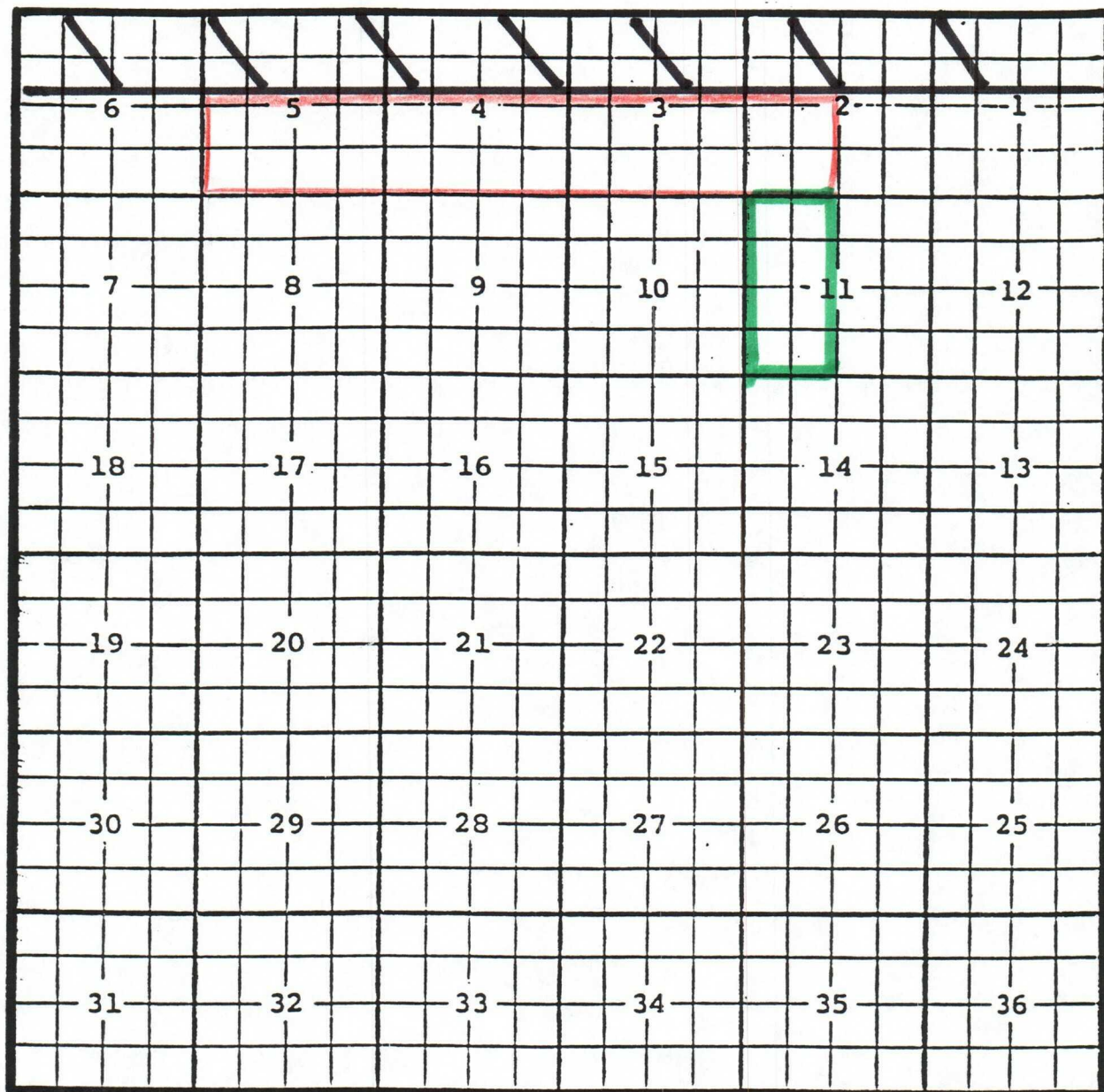
Completed 12/11/03 in the Wolfcamp formation.

Top of perforations: 6450'.

Chaves County, New Mexico

Crockett Draw; Wolfcamp Gas Pool

TOWNSHIP 6 SOUTH, RANGE 26 EAST, NMPM



Purpose: One completed gas well capable of producing.

Yates Petroleum Corporation, Spring Deep Federal # 4

Location: Unit B, Section 5, Township 6 South, Range 26 East. NMPM

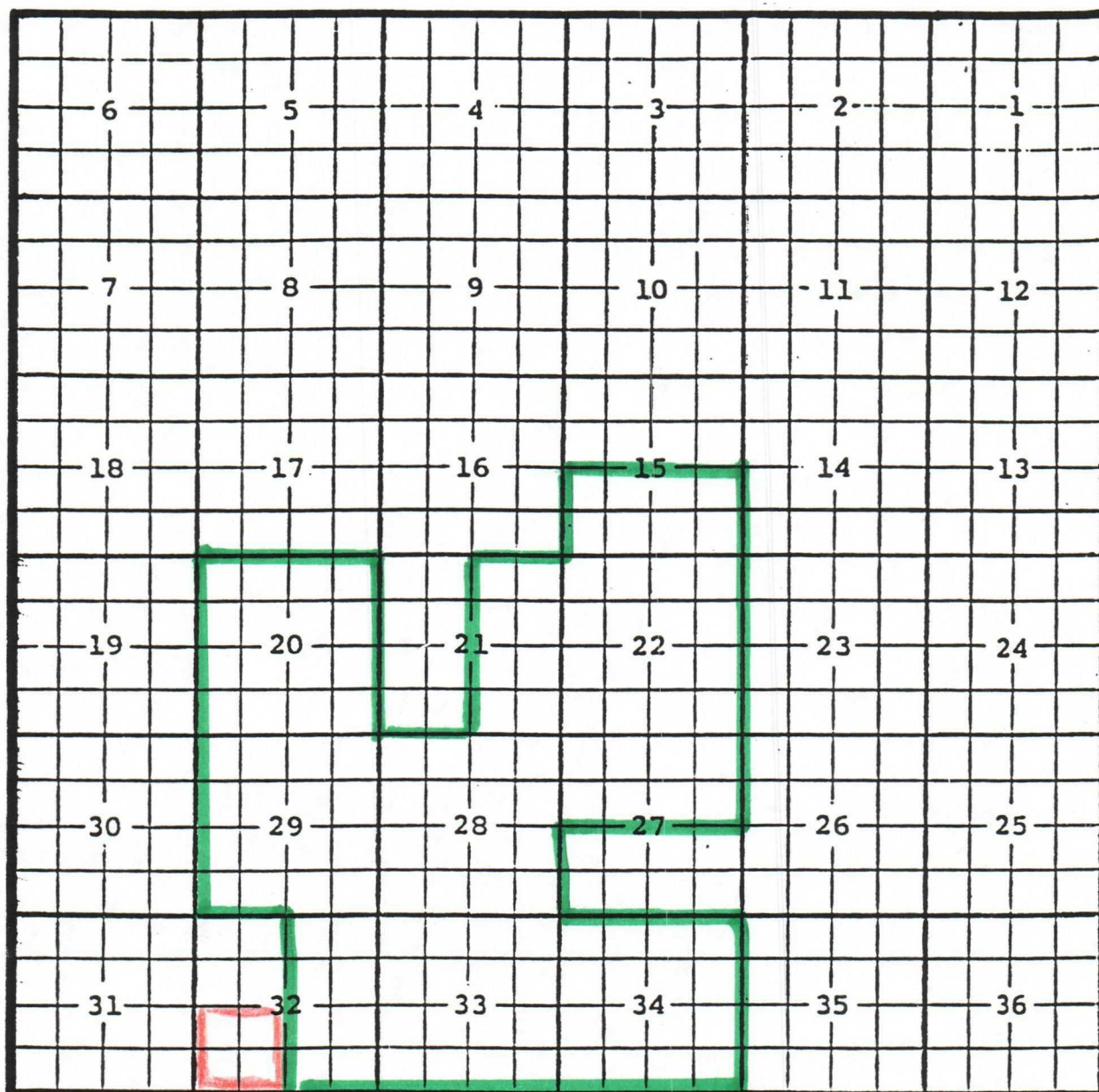
Completed on 6/22/03 in the Wolfcamp formation.

Top of perforations: 4402'.

Eddy County, New Mexico

Dublin Ranch; Morrow Gas Pool

TOWNSHIP 22 SOUTH, RANGE 28 EAST, NMPM



Purpose: One completed gas well capable of producing.

Nadel & Gussman Permian, LLC, Brutus #1

Location: Unit M, Sec. 32, Township 22 South, Range 28 East, NMPM

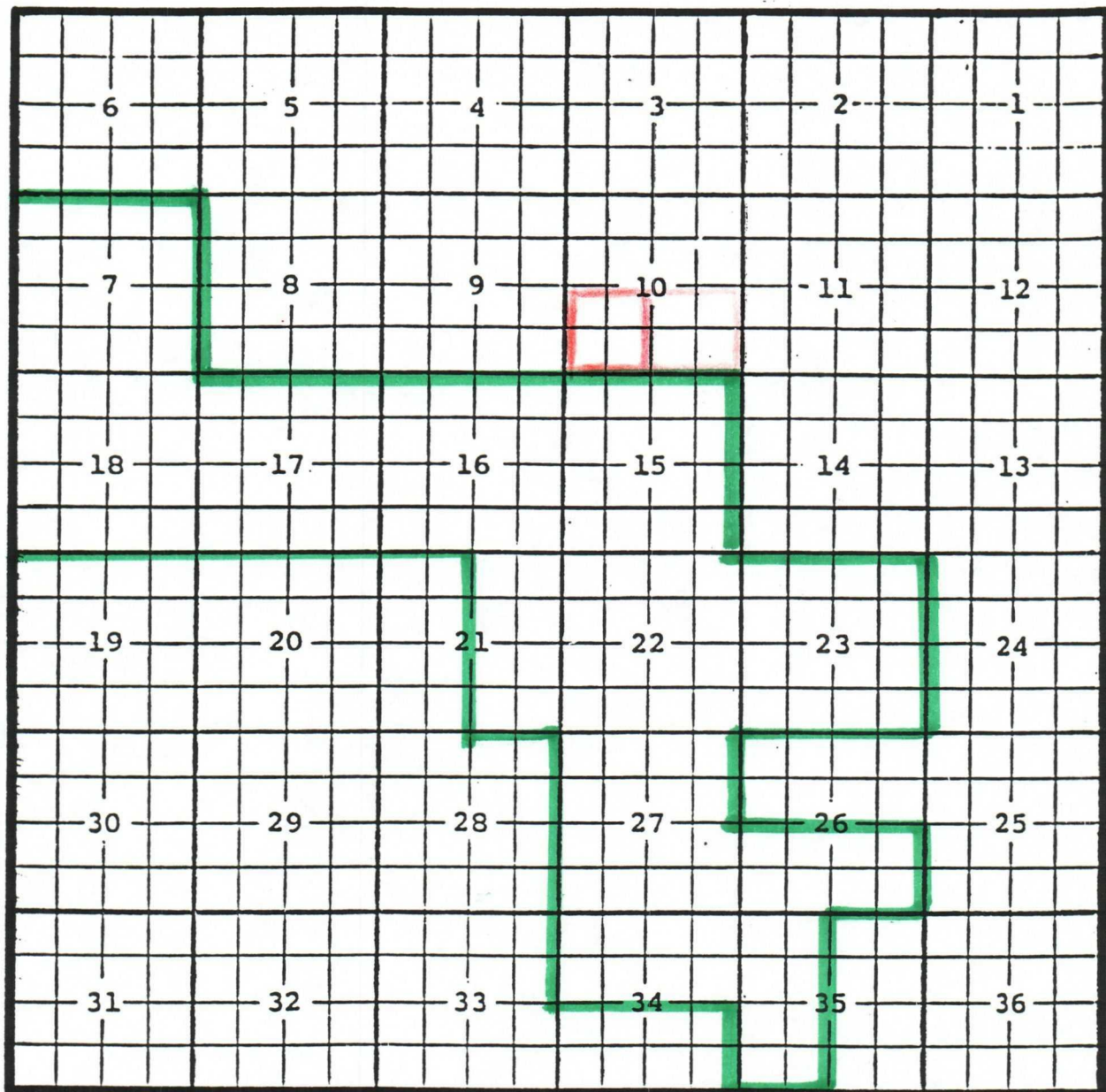
Completed 11/11/03 in the Morrow formation

Top of perforations: 12,254'.

Eddy County, New Mexico Hoag Tank; Morrow Gas Oil Pool
TOWNSHIP 19 SOUTH, RANGE 23 EAST, NMPM

Eddy County, New Mexico Hoag Tank; Morrow Gas Oil Pool
TOWNSHIP 19 SOUTH, RANGE 23 EAST, NMPM

Eddy County, New Mexico Hoag Tank; Morrow Gas Oil Pool
TOWNSHIP 19 SOUTH, RANGE 23 EAST, NMPM



Purpose: One completed gas well capable of producing.

Chesapeake Operating, Inc., Spruce '10' State #1

Location: Unit O, Sec. 10, Township 19 South, Range 23 East, NMPM

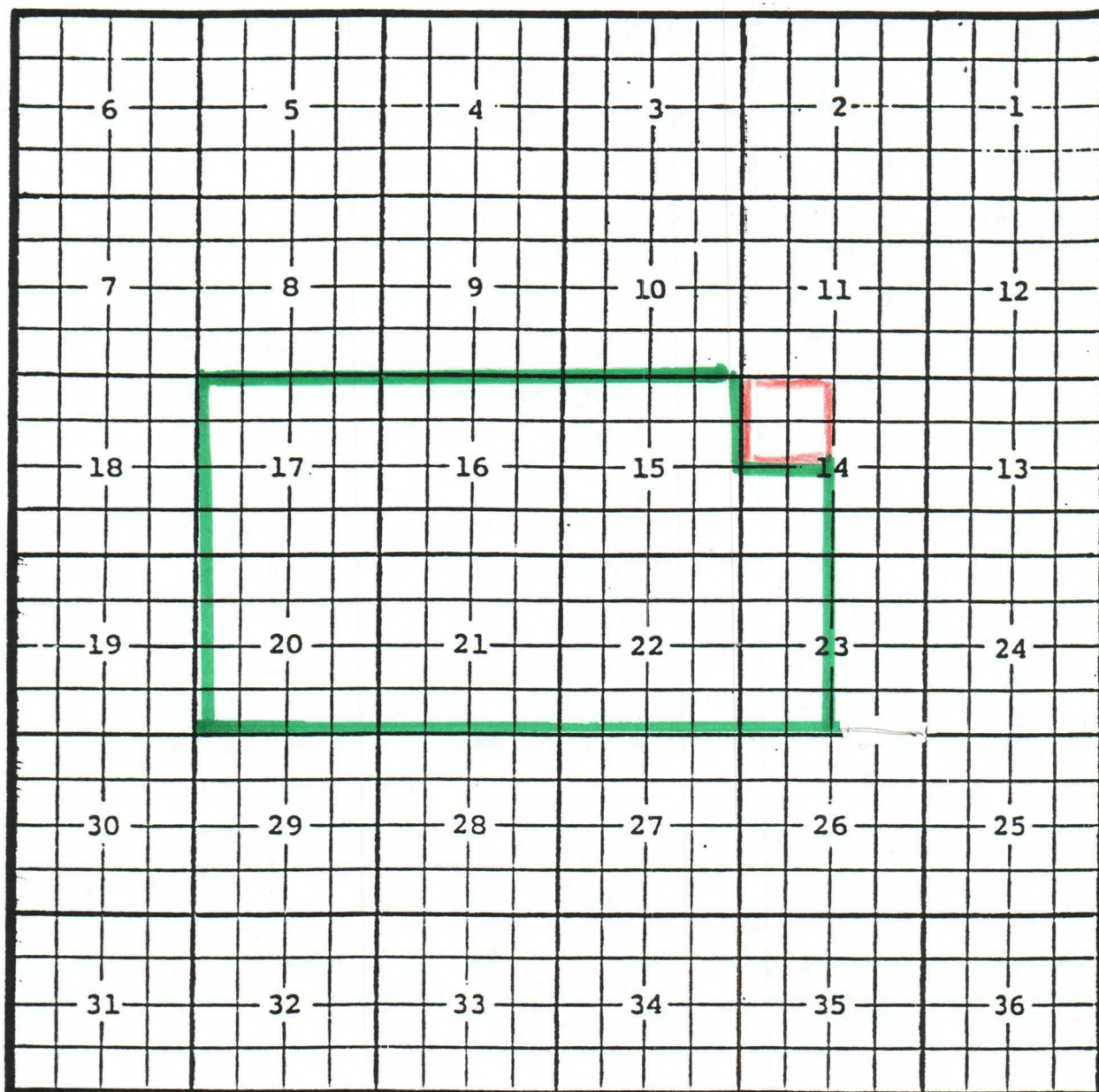
Completed 01/20/04 in the Morrow formation.

Top of perforations: 8002'.

Eddy County, New Mexico

Loco Hills; Paddock Oil Pool

TOWNSHIP 17 SOUTH, RANGE 30 EAST, NMPM



Purpose: One completed oil well capable of producing.

Burnett Oil Company, Inc., Gissler 'B' #33

Location: Unit F, Sec. 14, Township 17 South, Range 30 East, NMPM

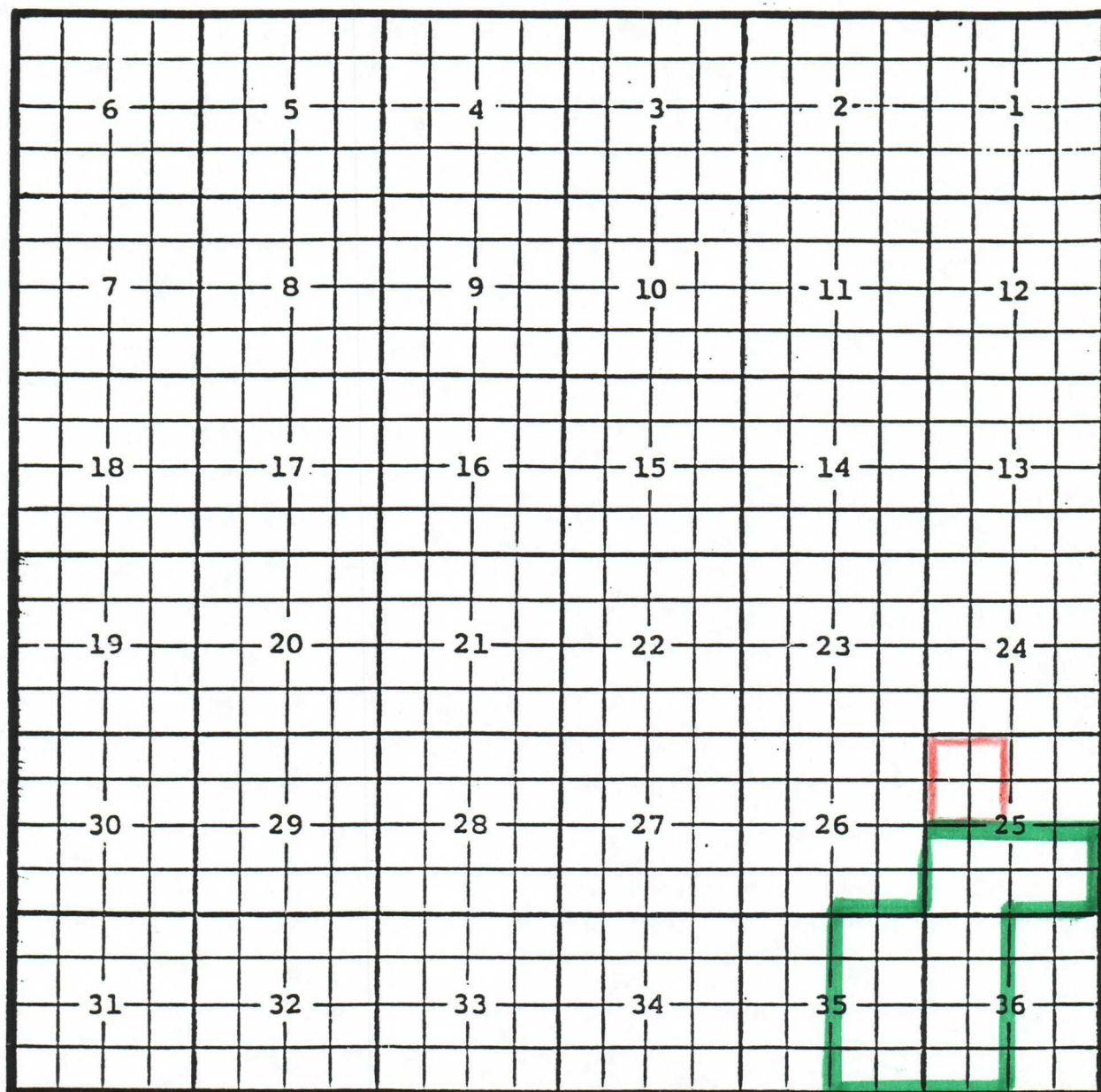
Completed 12/23/03 in the Paddock formation.

Top of perforations: 4503'.

Eddy County, New Mexico

Logan Draw; Wolfcamp Oil Pool

TOWNSHIP 17 SOUTH, RANGE 27 EAST, NMPM



Purpose: One completed oil well capable of producing.

Mack Energy Corporation, Dogwood Federal #1

Location: Unit F, Sec. 25, Township 17 South, Range 27 East, NMPM

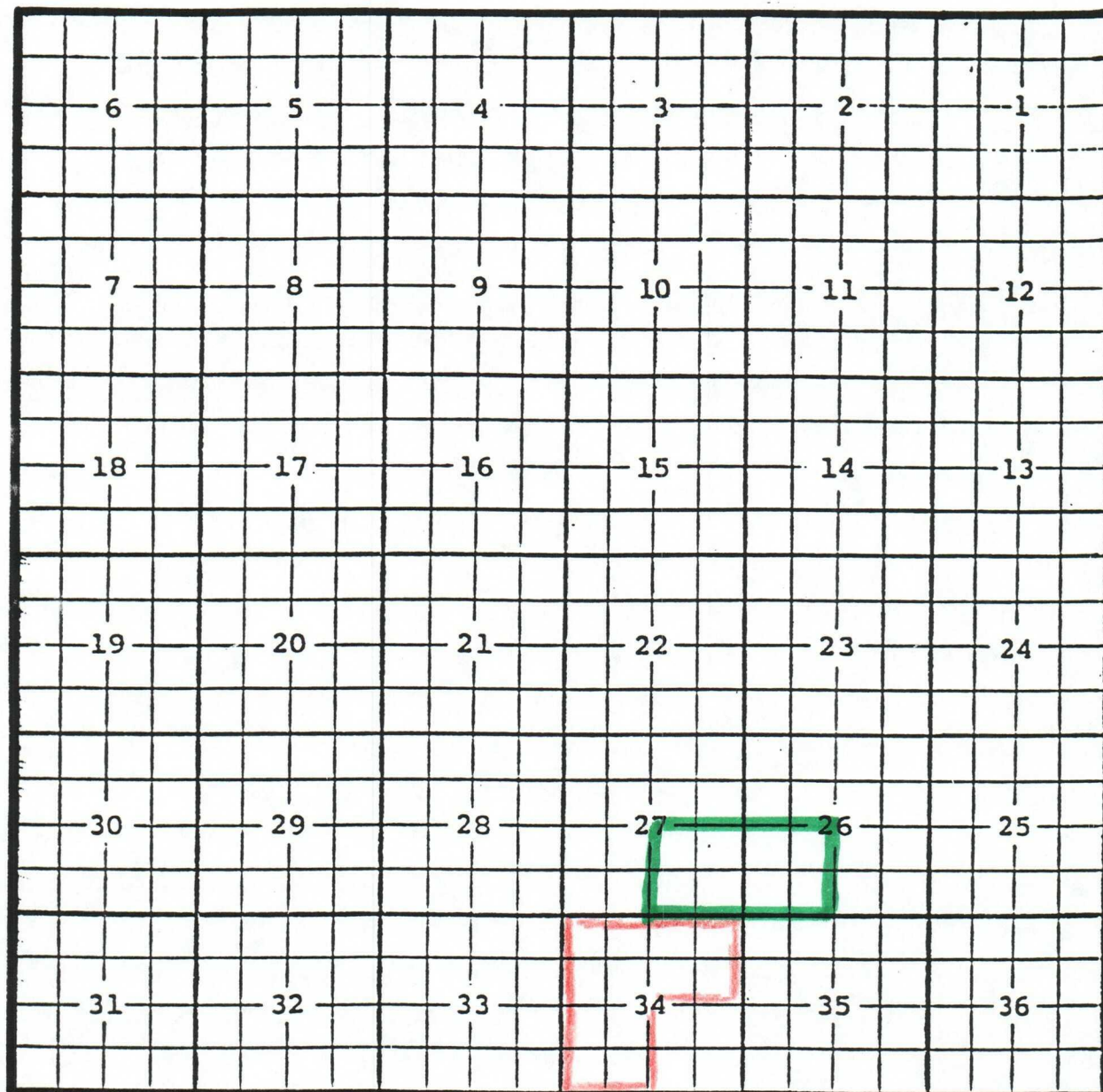
Completed 12/06/03 in the Wolfcamp formation.

Top of perforations: 6885'.

Eddy County, New Mexico

Logan Draw; Wolfcamp Gas Pool

TOWNSHIP 17 SOUTH, RANGE 27 EAST, NMPM



Purpose: One completed gas well capable of producing.

Concho Exploration, Inc., Trigg 'B' Federal #2

Location: Unit M, Sec. 34, Township 17 South, Range 27 East, NMPM

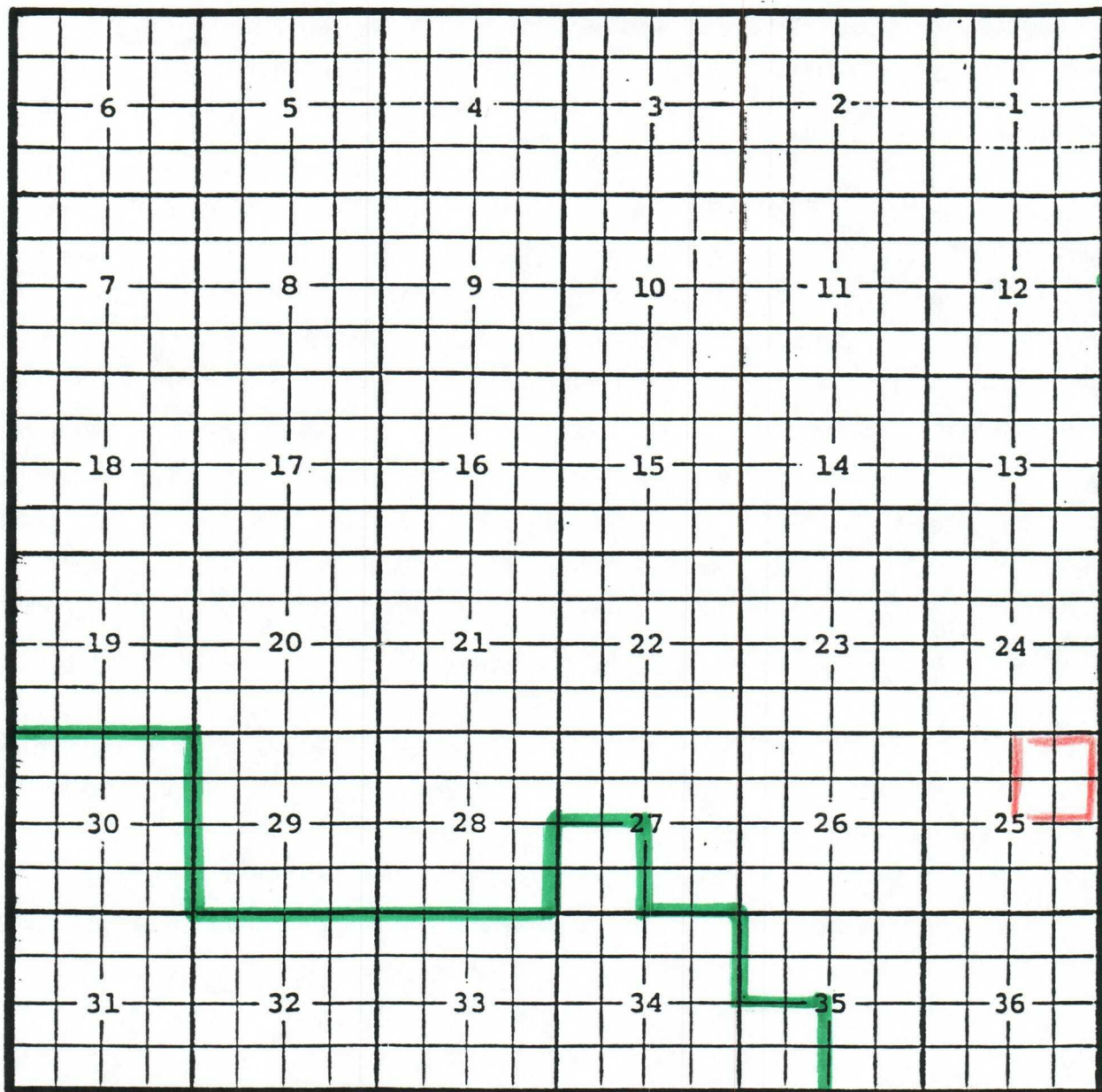
Completed 12/23/03 in the Wolfcamp formation.

Top of perforation: 6904'.

Chaves County, New Mexico

Pecos Slope Abo, West Gas Pool

TOWNSHIP 5 SOUTH, RANGE 21 EAST, NMPM



Purpose: One completed gas well capable of producing.

McKay Oil Corporation, Inexco Federal #5

Location: Unit A, Sec. 25, Township 5 South, Range 21 East, NMPM

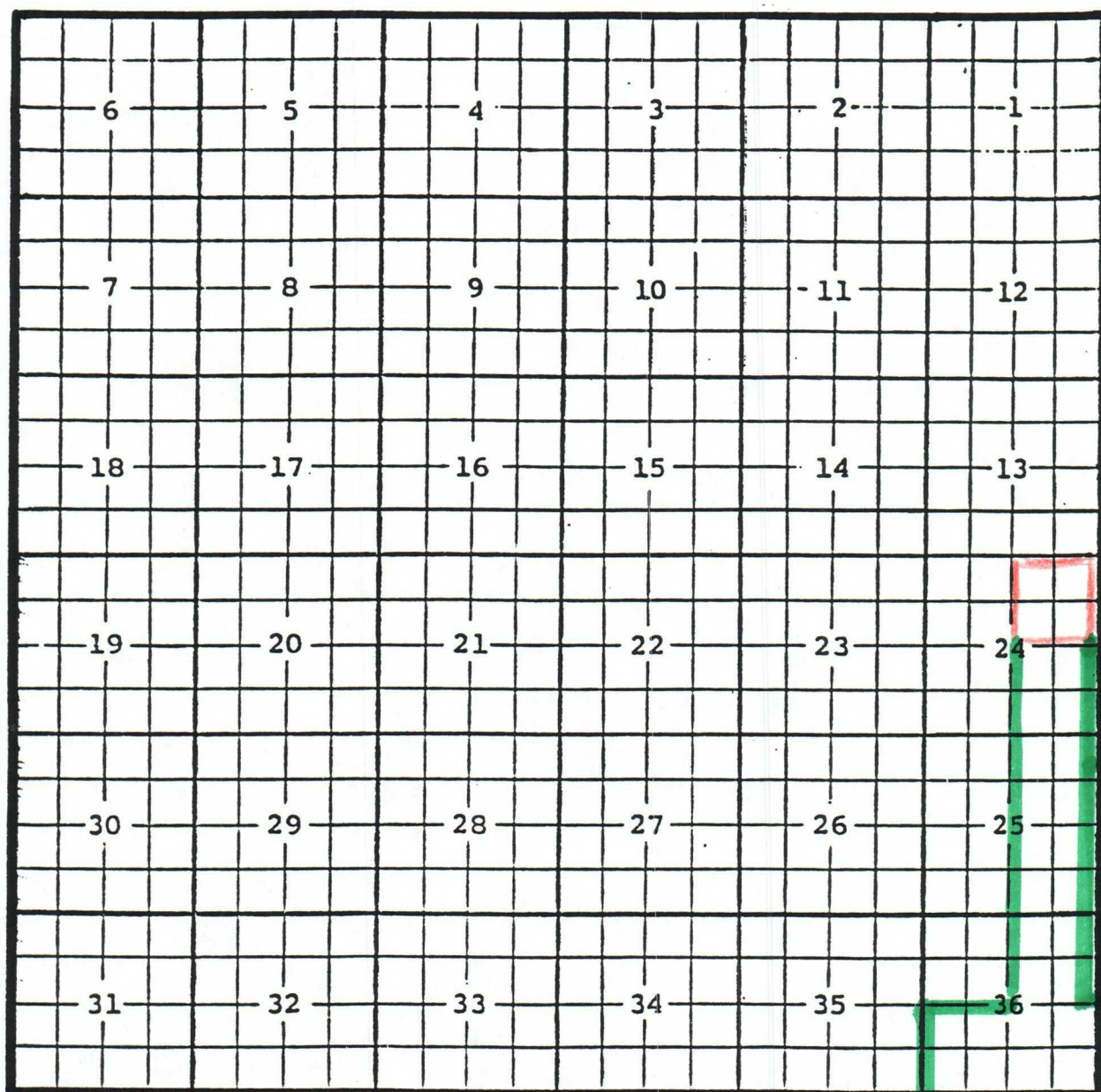
Completed 01/14/04 in the Abo Pennsylvanian formation.

Top of perforations: 3526'.

Eddy County, New Mexico

Quahaha Ridge; Delaware Southeast Oil Pool

TOWNSHIP 22 SOUTH, RANGE 30 EAST, NMPM



Purpose: One completed oil well capable of producing.

Devon Energy Production Company, L.P., Apache '24' Federal # 5

Location: Unit A, Sec. 24, Township 22 South, Range 30 East, NMPM

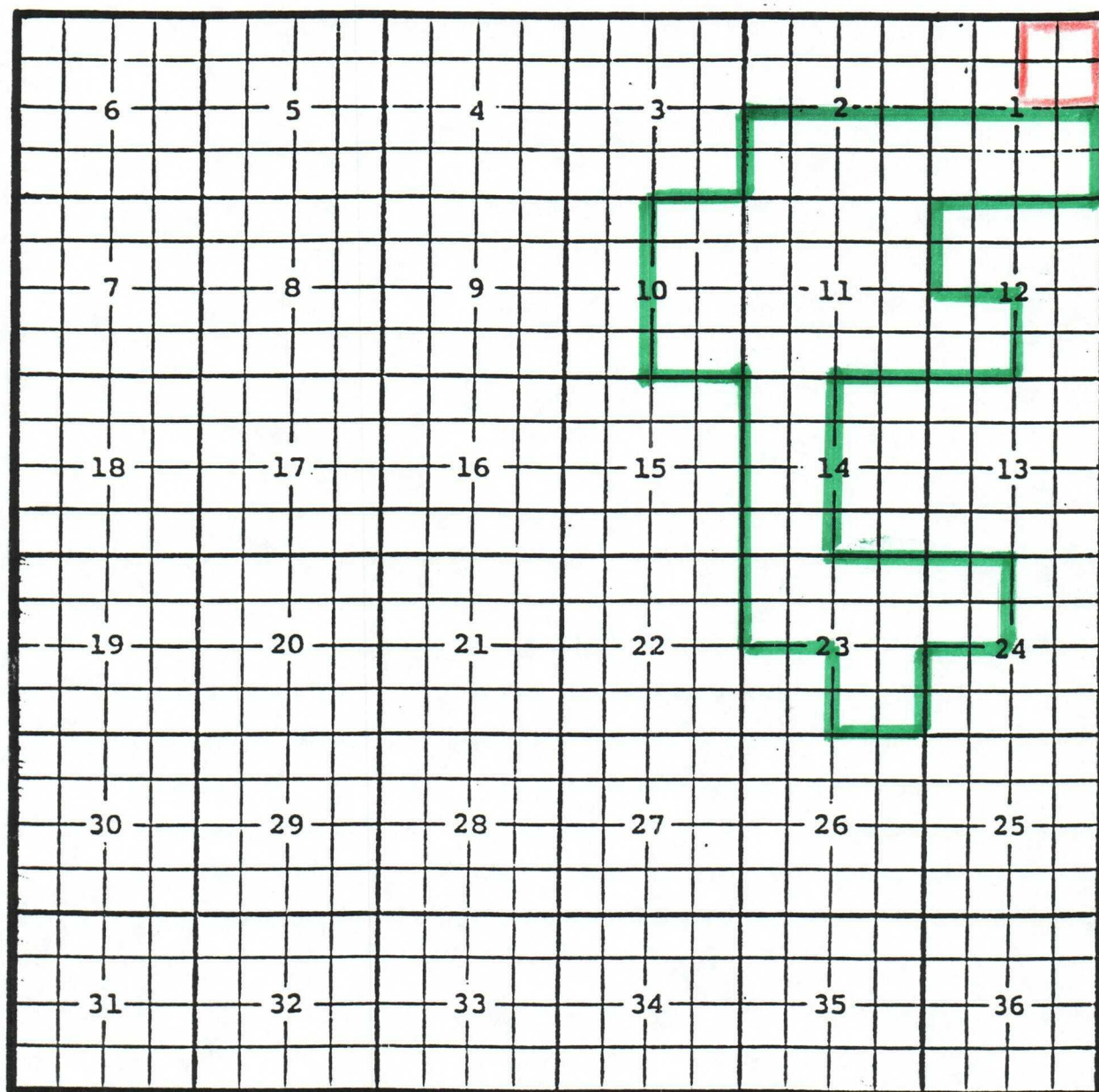
Completed 12/05/03 in the Delaware formation.

Top of perforations: 7627'.

Eddy County, New Mexico

Tamano; Bone Spring Oil Pool

TOWNSHIP 18 SOUTH, RANGE 31 EAST, NMPM



Purpose: One completed oil well capable of producing.

Harvey E. Yates Company, Cholla '1' Federal # 4

Location: Unit H, Sec. 1, Township 18 South, Range 31 East, NMPM

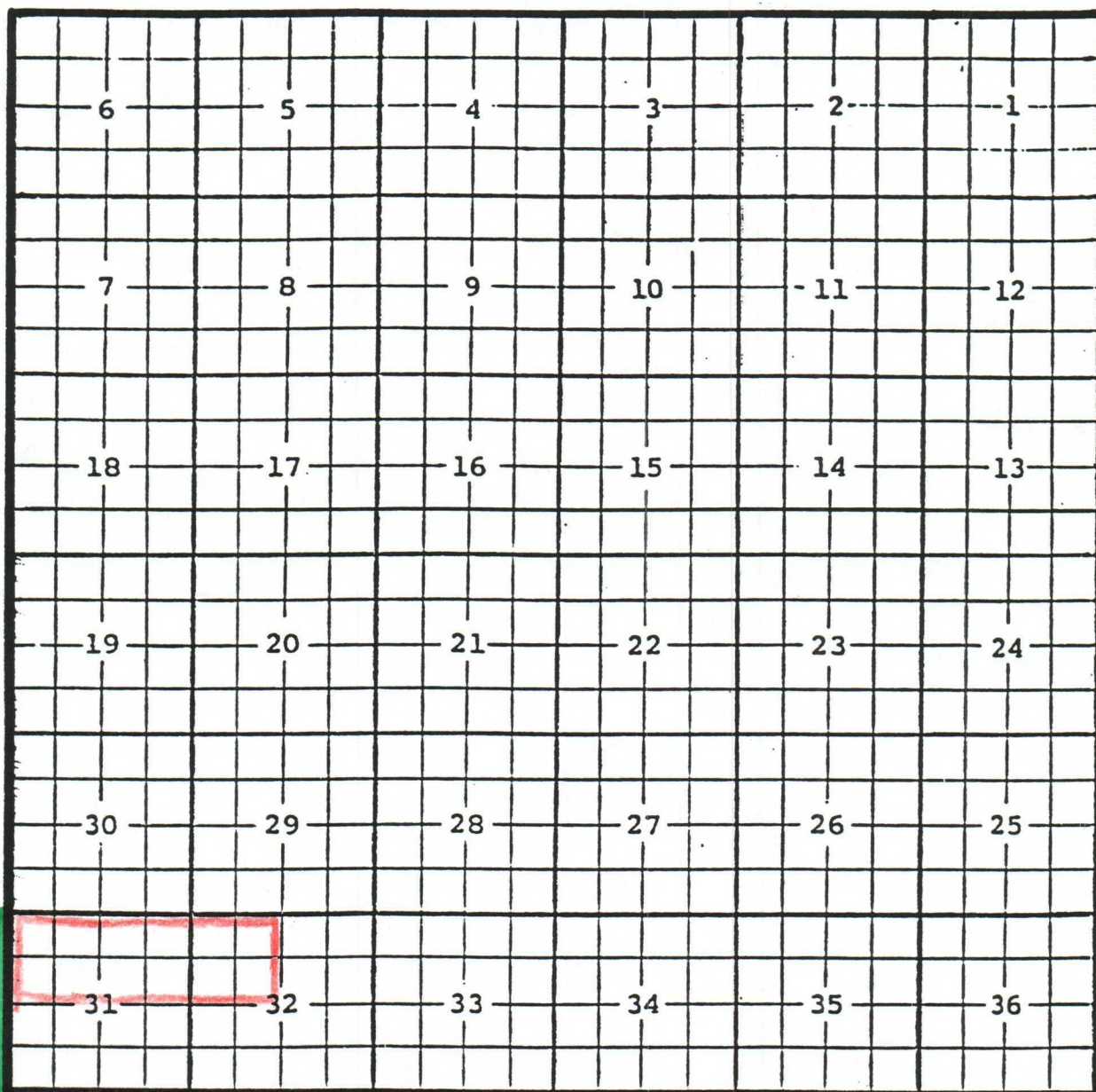
Completed 11/28/03 the Bone Spring formation.

Top of perforations: 8646'.

Eddy County, New Mexico

Willow Lake; Bone Spring Oil Pool

TOWNSHIP 24 SOUTH, RANGE 29 EAST, NMPM



Purpose: One completed oil well capable of producing.

Nearburg Producing Company, Amethyst State Com. #1

Location: Unit E, Sec. 32, Township 24 South, Range 29 East, NMPM

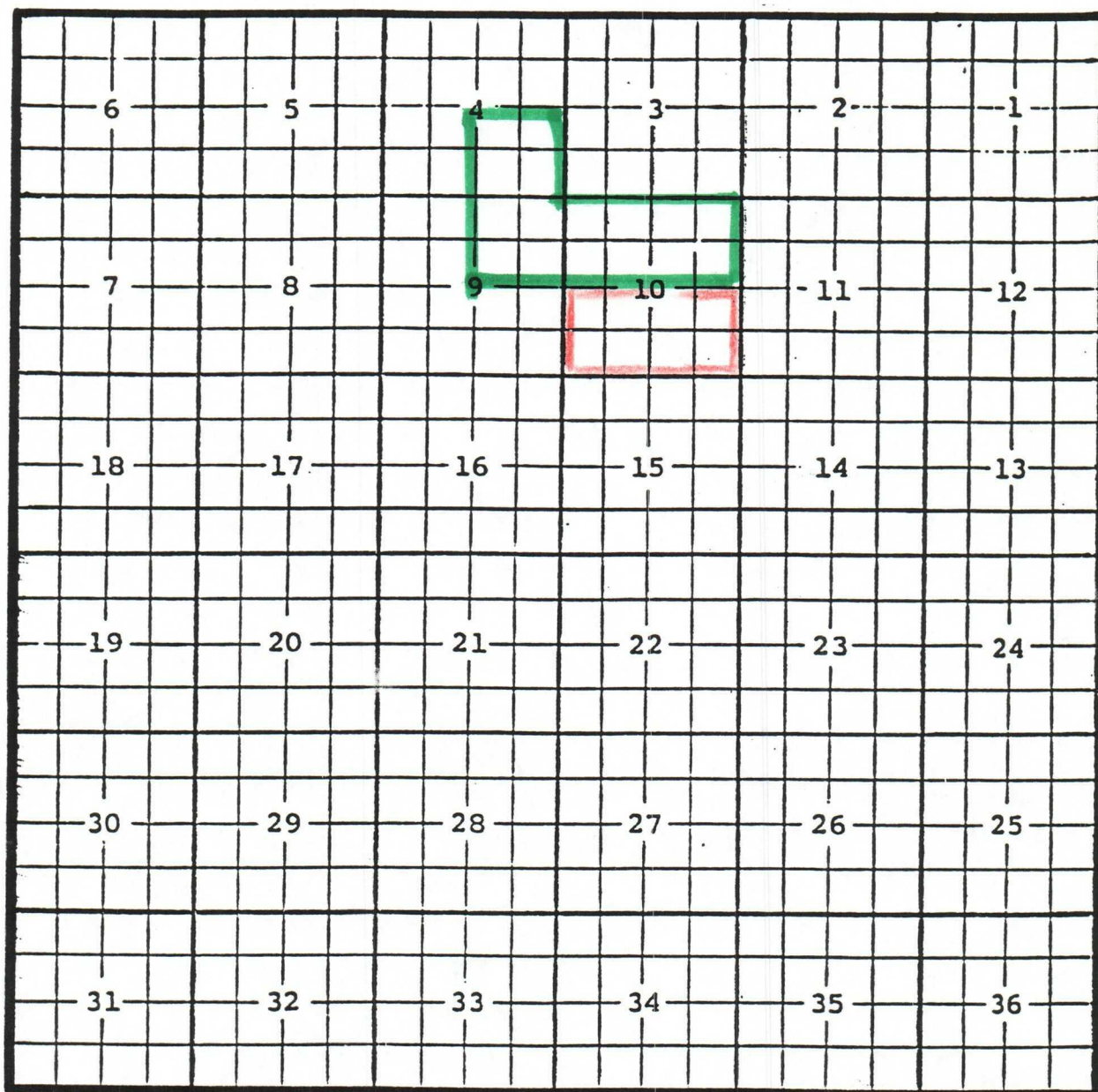
Completed 11/19/03 in the Bone Spring formation.

Top of perforations: 8901'.

Eddy County, New Mexico

Willow Lake; Delaware, Southwest Oil Pool

TOWNSHIP 25 SOUTH, RANGE 28 EAST, NMPM



Purpose: One completed oil well capable of producing.

Southwestern Energy Production Company, Shrike '10H' Com. #1

Location: Unit L, Sec. 10, Township 25 South, Range 28 East, NMPM

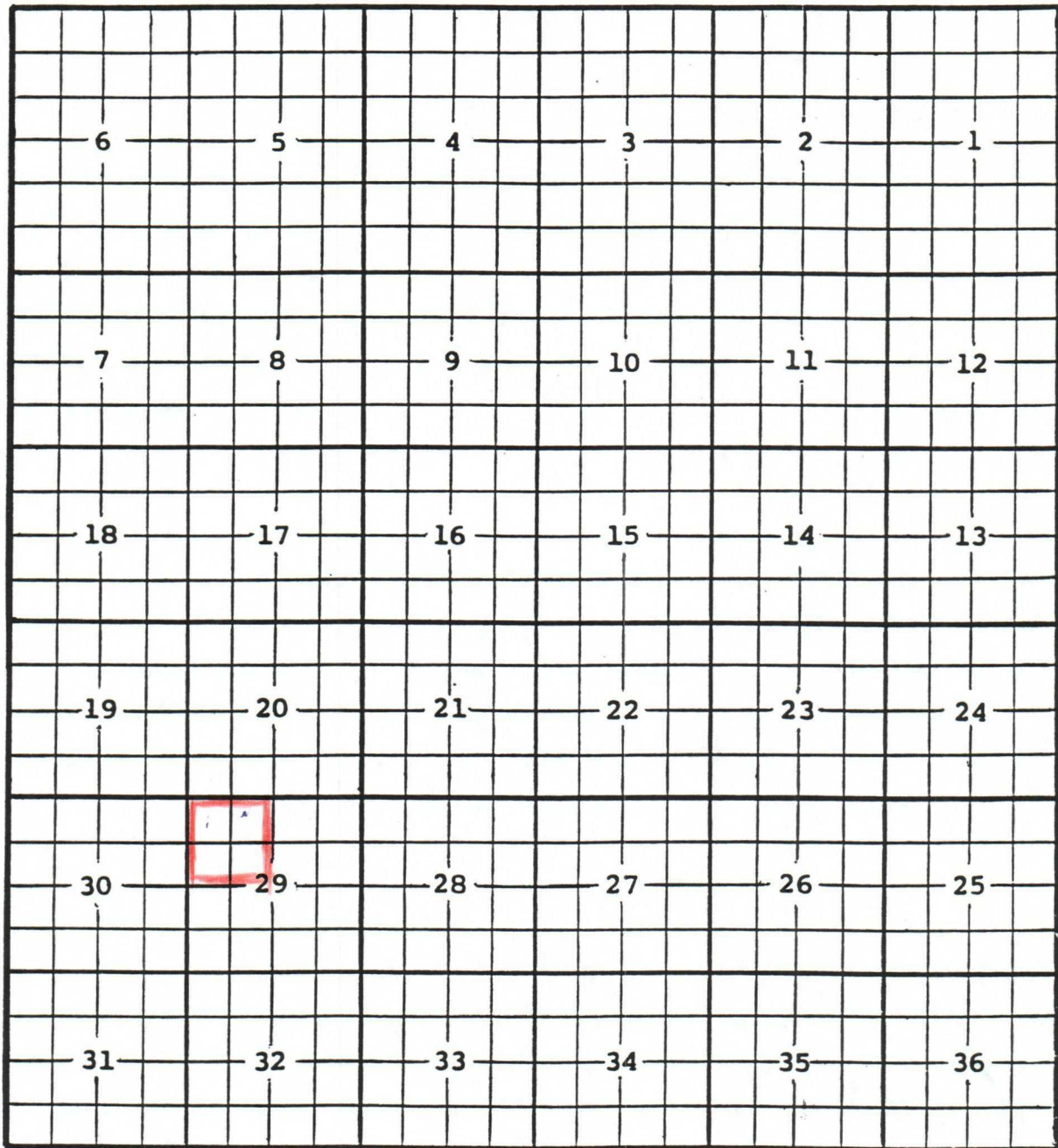
Completed 1/01/04 in the Delaware formation.

Top of perforations: 5175'.

Eddy County, New Mexico

Cottonwood Creek; Abo Gas Pool

TOWNSHIP 16 SOUTH, RANGE 24 EAST, NMPM



Purpose: One completed gas well capable of producing.

Perenco, LLC, State 1624 #291

Location: Unit C, Sec. 29, Township 16 South, Range 24 East, NMPM

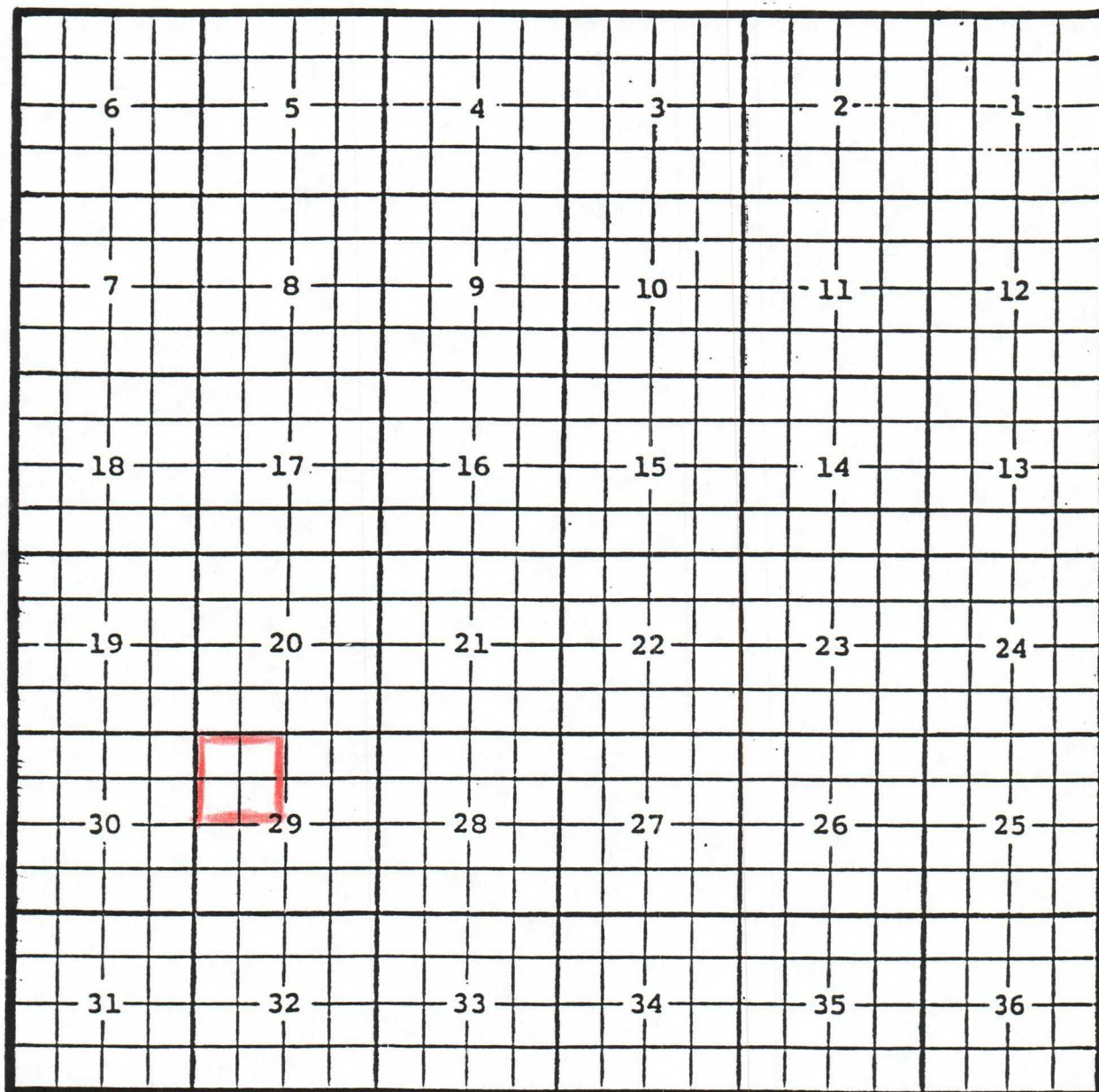
Completed 1/09/04 in the Abo formation.

Top of perforations: 4322'.

Eddy County, New Mexico

Red Lake Shores; Grayburg Oil Pool

TOWNSHIP 17 SOUTH, RANGE 28 EAST, NMPM



Purpose: One completed oil well capable of producing.

Mack Energy Corporation, Red Lake Sand Unit # 38

Location: Unit D, Sec. 29, Township 17 South, Range 28 East, NMPM

Completed 12/17/03 in the Grayburg formation.

Top of perforations: 1792'.