

57007 EMANUEL CATANACH

OIL COMPANY DIVISION

OCD EXHIBIT NO. 1

CASE NO. 12982

# SCOUT REPORT NEW MEXICO

OIL CONSERVATION COMMISSION

30-01S-00375


Company E. P. Moran

Farm Name Ramuz

Well No. 1

Land Classification State

Sec. 18 Twp. 23 Range 26 County Eddy

Feet from Line: 660 N. S. E. 1980 W.

Elevation

Method

Contractor Moran Drilling Company

Scout

Spudded 1-18-40 Completed 8.17.40 Initial Production

Bond Status

## Amount Casing and Cementing Record

Size	Feet	Inches	Sax Cement

## Tubing Record


## ACID RECORD

Gals.

Top Pay

TD

TA

TS

BS

TRS

TBL

TWL

## SHOOTING RECORD

No. of Quarts

Shot at

Feet

No. of Quarts

Shot at

Feet

S/S/O 46 1563.6 L S/O 1559

S/O

S/O

S/O

S/O

DATE	
1-14	Spudded
JAN 3 1940	✓
FEB 7 40	TD 375 S (SD bond.)
FEB 14 40	✓
FEB 21 40	✓
FEB 28 40	✓
MAR 6 40	✓
MAR 13 40	✓
MAR 20 40	✓
MAR 27 40	✓
APR 3	✓
APR 10	✓
APR 17	✓
APR 24	✓
MAY 1	✓
MAY 8	4581 A
MAY 15	800 A
MAY 22	TD 1200 A SDO
MAY 29	1160 A 5 L
JUN 5	TD 1373 L R.R. running
JUN 12	1400 L
JUN 18	1640 L
	1400 L SD for 200.

DATE	
JUL 10	TD 1660 L paper on 7" cas
JUL 17	TD 1660 M.C.C.
JUL 24	TD 1660 L R.R. running
JUL 31	TD 1730 S
	S.D.O.
AUG 7	TD 1730 S
	1800 S
AUG 14	✓
AUG 21	TD 1808 S
	1800 S
	1780

Santa Fe, New Mexico

# NOTICE OF INTENTION TO DRILL

MAY 31 1940

Notice must be given to the Oil Conservation Commission or its proper agent and approved before drilling begins. If changes in the proposed plan are considered advisable, a copy of this notice showing such changes will be returned to the sender. Submit this notice in triplicate. One copy will be returned ~~showing approval~~ See additional instructions in Rules and Regulations of the Commission.

CARLSBAD, N. M.

Jan. 10, 1940

OIL CONSERVATION COMMISSION,  
Santa Fe, New Mexico

Place

Date

Gentlemen:

You are hereby notified that it is our intention to commence the drilling of a well to be known as

RAMUZ

Well No. 1 in

Company or Operator Lease  
of Sec. 18 T. 23 S R. 26 E, N. M. P. M., Dark Canyon Field, Eddy County.

The well is 660 ft feet [N.] [S.] of the North line and 1980 ft feet [E.] [W.] of the West line of Sec 18 Twp. 23 S Rnge. 26 E.

(Give location from section or other legal subdivision lines. Crossout wrong directions.)

If state land the oil and gas lease is No. Assignment No.

If patented land the owner is Ramuz, Carlsbad, N. M.

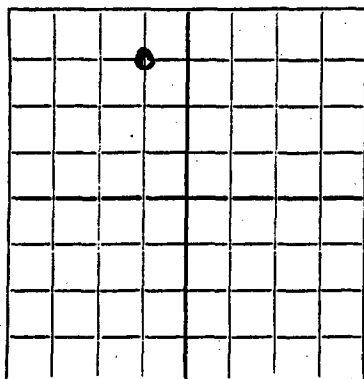
Address

If government land the permittee is

Address

The lessee is D. C. DeVito

Address Scharbauer Hotel, Midland, Texas



AREA 640 ACRES  
LOCATE WELL CORRECTLY

We propose to drill well with drilling equipment as follows:

Model Super D Forth Worth Spudder

The status of a bond for this well in conformance with Rule 29 of the General Rules and Regulations of the Commission is as follows: Appld for American Emp. Ins. Co.

We propose to use the following strings of casing and to land or cement them as indicated:

Size of Hole	Size of Casing	Weight Per Foot	New or Second Hand	Depth	Landed or Cemented	Sacks Cement
10 "	8 1/4 "	30#	S. H.	Approx 150'	Cmt. 25 Sx.	
8 "	7 "	20#	New	1350'	Cmt. 100 sx. if it is necessary to use this pipe.	

If changes in the above plan become advisable we will notify you before cementing or landing casing. We estimate that the first productive oil or gas sand should occur at a depth of about 1500 feet.

Additional information:

Although the salt action should not be found on this location it will be protected according to the rules and regulations if it should be encountered.

MAY 31 1940

Approved \_\_\_\_\_, 19\_\_\_\_  
except as follows:

Sincerely yours,

E. Paul Moran

E. Paul Moran

Company or Operator

By Self.

Position Owner

Send communication regarding well to

Name E. Paul Moran P.O.B. 409

Address Carlsbad, N. M.

OIL CONSERVATION COMMISSION,

By Roy Garthroceph

Title Oil & Gas Inspector

**Santa, Fe, New Mexico**

## MISCELLANEOUS NOTICES

Submit this notice in triplicate to the Oil Conservation Commission or its proper agent before the work specified is to begin. A copy will be returned to the sender on which will be given the approval, with any modifications considered advisable, or the rejection by the Commission or agent, of the plan submitted. The plan as approved should be followed, and work should not begin until approval is obtained. See additional instructions in the Rules and Regulations of the Commission.

**Indicate nature of notice by checking below:**

NOTICE OF INTENTION TO TEST CASING SHUT-OFF	<b>X</b>	NOTICE OF INTENTION TO SHOOT OR CHEMICALLY TREAT WELL	
NOTICE OF INTENTION TO CHANGE PLANS		NOTICE OF INTENTION TO PULL OR OTHERWISE ALTER CASING	
NOTICE OF INTENTION TO REPAIR WELL		NOTICE OF INTENTION TO PLUG WELL	
NOTICE OF INTENTION TO DEEPEN WELL			

Carlsbad, New Mexico. July 7 1940

Place

Date \_\_\_\_\_

**OIL CONSERVATION COMMISSION,  
Santa Fe, New Mexico.**

**Gentlemen:**

Following is a notice of intention to do certain work as described below at the

**E. Paul Moran,**

**Ramuz**

Well No. 1 in NE $\frac{1}{4}$ NW $\frac{1}{4}$

**Company or Operator**

**Leave**

of Sec. 18, T. 23 south R. 26 east, N. M. P. M., Wildcat Field,  
Eddy County.

### FULL DETAILS OF PROPOSED PLAN OF WORK

**FOLLOW INSTRUCTIONS IN THE RULES AND REGULATIONS OF THE COMMISSION**

Running 7 inch O.D. to shut-off water. Halliburton doing the cementing job, on ~~will~~ Tuesday, July 9th. Will drill cement plug on Friday, July 12th., and test for shut-off.

Estimated to use 14 sacks of cement.

JUL 12 1940

Approved \_\_\_\_\_, 19\_\_\_\_  
except as follows:

**E. Paul Moran.**

Company or Operator

By

E. Paul Moran

### Position

**Send communications regarding well to**

Name \_\_\_\_\_

E. Paul Moran

**Address**


Carlsbad, New Mexico.

**OIL CONSERVATION COMMISSION,**


By

**Title**

~~OIL & GAS INSPECTOR~~



NEW MEXICO OIL CONSERVATION COMMISSION  
Santa Fe, New Mexico



MISCELLANEOUS REPORTS ON WELL

Submit this report in triplicate to the Oil Conservation Commission or its proper agent within ten days after the work specified is completed. It should be signed and sworn to before a notary public for reports on beginning drilling operations, results of shooting well, results of test of casing shut-offs, result of plugging of well and other important operations, even though the work was witnessed by an agent of the commission. Reports on minor operations need not be signed and sworn to before a notary public. See additional instructions in the Rules and Regulations of the Commission.

Indicate nature of report by checking below:

REPORT ON BEGINNING DRILLING OPERATIONS		REPORT ON REPAIRING WELL	
REPORT ON RESULT OF SHOOTING OR CHEMICAL TREATMENT OF WELL		REPORT ON PULLING OR OTHERWISE ALTERING CASING	
REPORT ON RESULT OF TEST OF CASING SHUT-OFF	X	REPORT ON DEEPENING WELL	
REPORT ON RESULT OF PLUGGING OF WELL			

Carlsbad, New Mexico.

August 1 1940

Place

Date

OIL CONSERVATION COMMISSION  
Santa Fe, New Mexico.

Gentlemen:

Following is a report on the work done and the results obtained under the heading noted above at the

E. Paul Moran

Ramuz

Well No. 1 in the

Company or Operator

Lease

NE 1/4 NW 1

of Sec. 18

T. 23 south

R. 26 east

N. M. P. M.,

Wildcat

Field,

Eddy

County

The dates of this work were as follows: July 23-25

Notice of intention to do the work was ~~(crossed out)~~ submitted on Form C-102 on July 7 1940 19 and approval of the proposed plan was ~~(crossed out)~~ obtained. (Cross out incorrect words.)

DETAILED ACCOUNT OF WORK DONE AND RESULTS OBTAINED

After drilling plug, 2 bailers of water came in per hour, prepared well for Halliburton to test for shut off. Halliburton placed 600 lbs. pressure at the casing head and declared it to be a perfect shutoff. Water coming in is what water was absorbed by the open formation. Now bailing and water exhausting.

Witnessed by D. C. De Vito Independent

Name	Company	Title
------	---------	-------

Subscribed and sworn to before me this 1st  
day of August, 1940

Notary Public

My Commission expires August 5, 1941

I hereby swear or affirm that the information given above is true and correct.

Name E. Paul Moran

Position Owner

Representing \_\_\_\_\_

Company or Operator

Address \_\_\_\_\_

Remarks:

Roy Garbrough  
Name  
Oil & Gas Inspector

## NEW MEXICO OIL CONSERVATION COMMISSION

Santa Fe, New Mexico

## MISCELLANEOUS NOTICES

Submit this notice in triplicate to the Oil Conservation Commission or its proper agent before the work specified is to begin. A copy will be returned to the sender on which will be given the approval, with any modifications considered advisable, or the rejection by the Commission or agent, of the plan submitted. The plan as approved should be followed, and work should not begin until approval is obtained. See additional instructions in the Rules and Regulations of the Commission.

Indicate nature of notice by checking below:

NOTICE OF INTENTION TO TEST CASING SHUT-OFF		NOTICE OF INTENTION TO SHOOT OR CHEMICALLY TREAT WELL	
NOTICE OF INTENTION TO CHANGE PLANS		NOTICE OF INTENTION TO PULL OR OTHERWISE ALTER CASING	X
NOTICE OF INTENTION TO REPAIR WELL			
NOTICE OF INTENTION TO DEEPEN WELL		NOTICE OF INTENTION TO PLUG WELL	X

Calshad, New Mexico

Place

August 9 1940

Date

OIL CONSERVATION COMMISSION,  
Santa Fe, New Mexico.

Gentlemen:

Following is a notice of intention to do certain work as described below at the \_\_\_\_\_

E Paul Moran

Company or Operator

#1 Ramuz

Lease

Well No. 1 in NE 1/4 NW 1/4

of Sec. 18, T. 23 S, R. 26 E, N. M. P. M., Wildcat Field,  
Eddy County.

## FULL DETAILS OF PROPOSED PLAN OF WORK

FOLLOW INSTRUCTIONS IN THE RULES AND REGULATIONS OF THE COMMISSION

Struck water(salt) at 1808' and came up approximately 1500' in the hole. We are cementing this water with 10 sacks of cement. Will leave in the hole between 200 and 250' of cemented pipe which we ran to shut off water encountered at 1563'. After balance of pipe is pulled will fill hole with mud up to 2500' from the surface and cement with 10 sacks of cement to protect whatever surface waters there may be above, then will mud hole up to near the surface and place a cement cap with regulation 4" pipe as marker for this well

AUG 14 1940

Approved \_\_\_\_\_, 19\_\_\_\_  
except as follows:

E Paul Moran

Company or Operator

By \_\_\_\_\_

Position \_\_\_\_\_

Send communications regarding well to \_\_\_\_\_

OIL CONSERVATION COMMISSION,

By

Roy Garbrough

Name \_\_\_\_\_

Address \_\_\_\_\_

Title

OIL &amp; GAS INSPECTOR

# NEW MEXICO OIL CONSERVATION COMMISSION Santa Fe, New Mexico

NOV 18 1940

## MISCELLANEOUS REPORTS ON WELL

Submit this report in triplicate to the Oil Conservation Commission or its proper agent within ten days after the work specified is completed. It should be signed and sworn to before a notary public for reports on beginning drilling operations, results of shooting well, results of test of casing shut-offs, result of plugging of well, and other important operations, even though the work was witnessed by an agent of the commission. Reports on minor operations need not be signed and sworn to before a notary public. See additional instructions in the Rules and Regulations of the Commission.

Indicate nature of report by checking below:

REPORT ON BEGINNING DRILLING OPERATIONS		REPORT ON REPAIRING WELL	
REPORT ON RESULT OF SHOOTING OR CHEMICAL TREATMENT OF WELL		REPORT ON PULLING OR OTHERWISE ALTERING CASING	
REPORT ON RESULT OF TEST OF CASING SHUT-OFF		REPORT ON DEEPENING WELL	
REPORT ON RESULT OF PLUGGING OF WELL	X		

Carlsbad, New Mexico

Nov 7 1940

OIL CONSERVATION COMMISSION  
Santa Fe, New Mexico.  
Gentlemen:

Following is a report on the work done and the results obtained under the heading noted above at the

E. Paul Moran Ramuz Well No. 1 in the  
Company or Operator Lease  
Center NE 1/4 NW 1/4 of Sec. 18, T. 23 south, R. 26 east, N. M. P. M.,  
Wilcoat Field, Eddy County

The dates of this work were as follows: August 10-15th., Nov. 5-6th., 1940

Notice of intention to do the work was (was not) submitted on Form C-102 on August 9 19 40  
and approval of the proposed plan was (was not) obtained. (Cross out incorrect words.)

### DETAILED ACCOUNT OF WORK DONE AND RESULTS OBTAINED

Cemented bottom water at 1808 feet with 10 sacks. Left 235 feet of 7 inch which was cemented to shut off water encountered at 1563-66'. Filled hole with mud up to 225 feet from the surface and cemented with 10 sacks of cement in order to protect any surface waters. Left 100 feet of 8 1/2 inch surface pipe. Filled hole up with mud and placed a cement cap with regulation 4" pipe as marker.

Witnessed by D.C. De Vito and George Roundey, Independent Operators.  
Name Company Title

Subscribed and sworn to before me this 12  
day of November, 19 40

Notary Public

My Commission expires August 5, 1941

Remarks:

I hereby swear or affirm that the information given above is true and correct.

Name E. Paul Moran

Position Owner

Representing \_\_\_\_\_  
Company or Operator

Address Carlsbad, New Mexico.

R. O. Yarbrough  
Name

OIL & GAS INSPECTOR

Title