



EDGE PETROLEUM CORPORATION

February 2, 2004

VIA CERTIFIED U.S. MAIL

Lee Ann Rust
5464 FM 605
Hawley, Texas 79525

**RE Proposed Kemnitz South "28" State #1 well
NE/4 Section 33 (N/2 spacing unit dedication, T16S-R34E)
Kemnitz Field
Lea County, New Mexico**

Dear Ms. Rust:

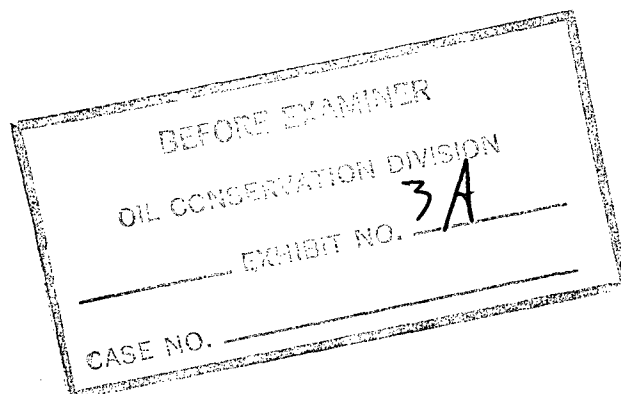
Edge Petroleum Exploration Company ("Edge") acting pursuant to its Exploration Agreement with Pure Energy Group, Inc. and Chisos, Ltd. ("Pure/Chisos"), plans to drill the Kemnitz South "28" State No. 1 well, in the NE/4 of Section 28-16S-34E, to test the Atoka-Morrow formation at a total depth of approximately 13,400 feet. The spacing unit for this well will be the N/2 of Section 28-16S-34E. A copy of our authority for expenditure ("AFE") for this well is attached herewith. The records of Lea County and the New Mexico State Land Office records reflect Lee Ann Rust (successor in interest to the W. A. Dickson Trust) owning .026515% contractual working interest in the NW/4 of Section 28. Your interest was created by virtue of Operating Agreement dated 6/10/77 covering the W/2 and SE/4 of Sec. 20, the W/2 of Sec. 21, the W/2 of Section 28 and all of Sec. 29, consisting of 1,760 acres. Edge respectfully requests that you consider the following options with respect to the proposed well:

1. Participate for your interest pursuant to the attached AFE and a mutually acceptable Joint Operating Agreement, which will supercede the 1977 Operating Agreement insofar as it covers the NW/4 of Section 28, or
2. Grant Edge a one (1) year term assignment of your contractual working interest, insofar as it covers the NW/4 of Section 28, retaining a proportionately reduced ORRI equal to the difference between 75% and existing burdens.

Please evaluate the above options and contact the undersigned to discuss. If you have any questions or need additional information please call me at (713) 427-8843. Thank you very much.

EDGE PETROLEUM EXPLORATION COMPANY

Jeff A. Sikora, CPL
Senior Staff Landman
(713) 427-8843 direct
jsikora@edgepet.com





February 2, 2004

VIA CERTIFIED U.S. MAIL

Cynthia Jane Coleman
P.O. Box 405
Stillwater, OK 74676

**RE Proposed Kemnitz South "28" State #1 well
NE/4 Section 33 (N/2 spacing unit dedication, T16S-R34E)
Kemnitz Field
Lea County, New Mexico**

Dear Ms. Coleman:

Edge Petroleum Exploration Company ("Edge") acting pursuant to its Exploration Agreement with Pure Energy Group, Inc. and Chisos, Ltd. ("Pure/Chisos"), plans to drill the Kemnitz South "28" State No. 1 well, in the NE/4 of Section 28-16S-34E, to test the Atoka-Morrow formation at a total depth of approximately 13,400 feet. The spacing unit for this well will be the N/2 of Section 28-16S-34E. A copy of our authority for expenditure ("AFE") for this well is attached herewith. The records of Lea County and the New Mexico State Land Office records reflect Cynthia Jane Coleman owning .31818% contractual working interest in the NW/4 of Section 28. Your interest was created by virtue of Operating Agreement dated 6/10/77 covering the W/2 and SE/4 of Sec. 20, the W/2 of Sec. 21, the W/2 of Section 28 and all of Sec. 29, consisting of 1,760 acres. Edge respectfully requests that you consider the following options with respect to the proposed well:

1. Participate for your interest pursuant to the attached AFE and a mutually acceptable Joint Operating Agreement, which will supercede the 1977 Operating Agreement insofar as it covers the NW/4 of Section 28, or
2. Grant Edge a one (1) year term assignment of your contractual working interest, insofar as it covers the NW/4 of Section 28, retaining a proportionately reduced ORRI equal to the difference between 75% and existing burdens.

Please evaluate the above options and contact the undersigned to discuss. If you have any questions or need additional information please call me at (713) 427-8843. Thank you very much.

EDGE PETROLEUM EXPLORATION COMPANY

Jeff A. Sikora, CPL
Senior Staff Landman
(713) 427-8843 direct
jsikora@edgepet.com



February 2, 2004

VIA CERTIFIED U.S. MAIL

Clara Francis McCoy
603 Glendale Street
Queen City, Texas 75572

**RE Proposed Kemnitz South "28" State #1 well
NE/4 Section 33 (N/2 spacing unit dedication, T16S-R34E)
Kemnitz Field
Lea County, New Mexico**

Dear Ms. McCoy:

Edge Petroleum Exploration Company ("Edge") acting pursuant to its Exploration Agreement with Pure Energy Group, Inc. and Chisos, Ltd. ("Pure/Chisos"), plans to drill the Kemnitz South "28" State No. 1 well, in the NE/4 of Section 28-16S-34E, to test the Atoka-Morrow formation at a total depth of approximately 13,400 feet. The spacing unit for this well will be the N/2 of Section 28-16S-34E. A copy of our authority for expenditure ("AFE") for this well is attached herewith. The records of Lea County and the New Mexico State Land Office records reflect Clara Francis McCoy (successor in interest to the W.A. Dickson Trust) owning .10606% contractual working interest in the NW/4 of Section 28. Your interest was created by virtue of Operating Agreement dated 6/10/77 covering the W/2 and SE/4 of Sec. 20, the W/2 of Sec. 21, the W/2 of Section 28 and all of Sec. 29, consisting of 1,760 acres. Edge respectfully requests that you consider the following options with respect to the proposed well:

1. Participate for your interest pursuant to the attached AFE and a mutually acceptable Joint Operating Agreement, which will supercede the 1977 Operating Agreement insofar as it covers the NW/4 of Section 28, or
2. Grant Edge a one (1) year term assignment of your contractual working interest, insofar as it covers the NW/4 of Section 28, retaining a proportionately reduced ORRI equal to the difference between 75% and existing burdens.

Please evaluate the above options and contact the undersigned to discuss. If you have any questions or need additional information please call me at (713) 427-8843. Thank you very much.

EDGE PETROLEUM EXPLORATION COMPANY

Jeff A. Sikora, CPL
Senior Staff Landman
(713) 427-8843 direct
jsikora@edgepet.com



EDGE PETROLEUM CORPORATION

ZA called and said would participate

February 2, 2004

VIA CERTIFIED U.S. MAIL

Wilburne A. Dickson II
18072 Brookfield Drive
Justin, Texas 76247

940-648-7121
817-308-9995 (cell)

**RE Proposed Kemnitz South "28" State #1 well
NE/4 Section 33 (N/2 spacing unit dedication, T16S-R34E)
Kemnitz Field
Lea County, New Mexico**

Dear Ms. Dickson:

Edge Petroleum Exploration Company ("Edge") acting pursuant to its Exploration Agreement with Pure Energy Group, Inc. and Chisos, Ltd. ("Pure/Chisos"), plans to drill the Kemnitz South "28" State No. 1 well, in the NE/4 of Section 28-16S-34E, to test the Atoka-Morrow formation at a total depth of approximately 13,400 feet. The spacing unit for this well will be the N/2 of Section 28-16S-34E. A copy of our authority for expenditure ("AFE") for this well is attached herewith. The records of Lea County and the New Mexico State Land Office records reflect Wilburne A. Dickson II (successor in interest to the W.A. Dickson Trust) owning .026515% contractual working interest in the NW/4 of Section 28. Your interest was created by virtue of Operating Agreement dated 6/10/77 covering the W/2 and SE/4 of Sec. 20, the W/2 of Sec. 21, the W/2 of Section 28 and all of Sec. 29, consisting of 1,760 acres. Edge respectfully requests that you consider the following options with respect to the proposed well:

1. Participate for your interest pursuant to the attached AFE and a mutually acceptable Joint Operating Agreement, which will supercede the 1977 Operating Agreement insofar as it covers the NW/4 of Section 28, or
2. Grant Edge a one (1) year term assignment of your contractual working interest, insofar as it covers the NW/4 of Section 28, retaining a proportionately reduced ORRI equal to the difference between 75% and existing burdens.

Please evaluate the above options and contact the undersigned to discuss. If you have any questions or need additional information please call me at (713) 427-8843. Thank you very much.

EDGE PETROLEUM EXPLORATION COMPANY

Jeff A. Sikora, CPL
Senior Staff Landman
(713) 427-8843 direct
jsikora@edgepet.com



EDGE PETROLEUM CORPORATION

February 2, 2004

VIA CERTIFIED U.S. MAIL

2/9 - Called - wants to
participate. I need to call back.

512-789-8631

Lincoln D. Dickson
9218 Balcones Club Drive #2721
Austin, Texas 78750

RE Proposed Kemnitz South "28" State #1 well
NE/4 Section 33 (N/2 spacing unit dedication, T16S-R34E)
Kemnitz Field
Lea County, New Mexico

Dear Mr. Dickson:

Edge Petroleum Exploration Company ("Edge") acting pursuant to its Exploration Agreement with Pure Energy Group, Inc. and Chisos, Ltd. ("Pure/Chisos"), plans to drill the Kemnitz South "28" State No. 1 well, in the NE/4 of Section 28-16S-34E, to test the Atoka-Morrow formation at a total depth of approximately 13,400 feet. The spacing unit for this well will be the N/2 of Section 28-16S-34E. A copy of our authority for expenditure ("AFE") for this well is attached herewith. The records of Lea County and the New Mexico State Land Office records reflect Lincoln D. Dickson (successor in interest to the W.A. Dickson Trust) owning .026515% contractual working interest in the NW/4 of Section 28. Your interest was created by virtue of Operating Agreement dated 6/10/77 covering the W/2 and SE/4 of Sec. 20, the W/2 of Sec. 21, the W/2 of Section 28 and all of Sec. 29, consisting of 1,760 acres. Edge respectfully requests that you consider the following options with respect to the proposed well:

1. Participate for your interest pursuant to the attached AFE and a mutually acceptable Joint Operating Agreement, which will supercede the 1977 Operating Agreement insofar as it covers the NW/4 of Section 28, or
2. Grant Edge a one (1) year term assignment of your contractual working interest, insofar as it covers the NW/4 of Section 28, retaining a proportionately reduced ORRI equal to the difference between 75% and existing burdens.

Please evaluate the above options and contact the undersigned to discuss. If you have any questions or need additional information please call me at (713) 427-8843. Thank you very much.

EDGE PETROLEUM EXPLORATION COMPANY

Jeff A. Sikora, CPL
Senior Staff Landman
(713) 427-8843 direct
jsikora@edgepet.com



EDGE PETROLEUM CORPORATION

February 2, 2004

VIA CERTIFIED U.S. MAIL

281-351-2300

Helen Dickson Walker
16720 Stuebner Airline PMB 234
Spring, Texas 77379-7318

RE Proposed Kemnitz South "28" State #1 well
NE/4 Section 33 (N/2 spacing unit dedication, T16S-R34E)
Kemnitz Field
Lea County, New Mexico


Dear Ms. Walker:

Edge Petroleum Exploration Company ("Edge") acting pursuant to its Exploration Agreement with Pure Energy Group, Inc. and Chisos, Ltd. ("Pure/Chisos"), plans to drill the Kemnitz South "28" State No. 1 well, in the NE/4 of Section 28-16S-34E, to test the Atoka-Morrow formation at a total depth of approximately 13,400 feet. The spacing unit for this well will be the N/2 of Section 28-16S-34E. A copy of our authority for expenditure ("AFE") for this well is attached herewith. The records of Lea County and the New Mexico State Land Office records reflect Helen Dickson Walker (successor in interest to the W.A. Dickson Trust) owning .10606% contractual working interest in the NW/4 of Section 28. Your interest was created by virtue of Operating Agreement dated 6/10/77 covering the W/2 and SE/4 of Sec. 20, the W/2 of Sec. 21, the W/2 of Section 28 and all of Sec. 29, consisting of 1,760 acres. Edge respectfully requests that you consider the following options with respect to the proposed well:

1. Participate for your interest pursuant to the attached AFE and a mutually acceptable Joint Operating Agreement, which will supercede the 1977 Operating Agreement insofar as it covers the NW/4 of Section 28, or
2. Grant Edge a one (1) year term assignment of your contractual working interest, insofar as it covers the NW/4 of Section 28, retaining a proportionately reduced ORRI equal to the difference between 75% and existing burdens.

Please evaluate the above options and contact the undersigned to discuss. If you have any questions or need additional information please call me at (713) 427-8843. Thank you very much.

EDGE PETROLEUM EXPLORATION COMPANY


Jeff A. Sikora, CPL
Senior Staff Landman
(713) 427-8843 direct
jsikora@edgepet.com



EDGE PETROLEUM CORPORATION

February 2, 2004

VIA CERTIFIED U.S. MAIL

Destiny Dickson Hooks
801 Canyonwood Drive
Dripping Springs, Texas 78620

**RE Proposed Kemnitz South "28" State #1 well
NE/4 Section 33 (N/2 spacing unit dedication, T16S-R34E)
Kemnitz Field
Lea County, New Mexico**


Dear Ms. Hooks:

Edge Petroleum Exploration Company ("Edge") acting pursuant to its Exploration Agreement with Pure Energy Group, Inc. and Chisos, Ltd. ("Pure/Chisos"), plans to drill the Kemnitz South "28" State No. 1 well, in the NE/4 of Section 28-16S-34E, to test the Atoka-Morrow formation at a total depth of approximately 13,400 feet. The spacing unit for this well will be the N/2 of Section 28-16S-34E. A copy of our authority for expenditure ("AFE") for this well is attached herewith. The records of Lea County and the New Mexico State Land Office records reflect Destiny Dickson Hooks (successor in interest to the W.A. Dickson Trust) owning .026515% contractual working interest in the NW/4 of Section 28. Your interest was created by virtue of Operating Agreement dated 6/10/77 covering the W/2 and SE/4 of Sec. 20, the W/2 of Sec. 21, the W/2 of Section 28 and all of Sec. 29, consisting of 1,760 acres. Edge respectfully requests that you consider the following options with respect to the proposed well:

1. Participate for your interest pursuant to the attached AFE and a mutually acceptable Joint Operating Agreement, which will supercede the 1977 Operating Agreement insofar as it covers the NW/4 of Section 28, or
2. Grant Edge a one (1) year term assignment of your contractual working interest, insofar as it covers the NW/4 of Section 28, retaining a proportionately reduced ORRI equal to the difference between 75% and existing burdens.

Please evaluate the above options and contact the undersigned to discuss. If you have any questions or need additional information please call me at (713) 427-8843. Thank you very much.

EDGE PETROLEUM EXPLORATION COMPANY



Jeff A. Sikora, CPL
Senior Staff Landman
(713) 427-8843 direct
jsikora@edgepet.com



EDGE PETROLEUM CORPORATION

January 28, 2004

VIA CERTIFIED U.S. MAIL

HAD, L.L.C.

HAD, an Oklahoma general partnership

100 W. Wilshire, Suite C-3

Oklahoma City, OK 73116

3501 NW 63rd St. Suite 206

George Ann 405-840-4720

2 (1) - will participate - AFE being returned

**RE Proposed Kemnitz South "28" State #1 well
NE/4 Section 33 (N/2 spacing unit dedication, T16S-R34E)
Kemnitz Field
Lea County, New Mexico**

To Whom It May Concern:

Edge Petroleum Exploration Company ("Edge") acting pursuant to its Exploration Agreement with Pure Energy Group, Inc. and Chisos, Ltd. ("Pure/Chisos"), plans to drill the Kemnitz South "28" State No. 1 well, in the NE/4 of Section 28-16S-34E, to test the Atoka-Morrow formation at a total depth of approximately 13,400 feet. The spacing unit for this well will be the N/2 of Section 28-16S-34E. A copy of our authority for expenditure ("AFE") for this well is attached herewith. The records of Lea County and the New Mexico State Land Office records reflect HAD (successor to David R. Brown, Trustee) owning .39773% contractual working interest in the NW/4 of Section 28. Your interest was created by virtue of Operating Agreement dated 6/10/77 covering the W/2 and SE/4 of Sec. 20, the W/2 of Sec. 21, the W/2 of Section 28 and all of Sec. 29, consisting of 1,760 acres. Edge respectfully requests HAD to consider the following options with respect to the proposed well:

1. Participate for your interest pursuant to the attached AFE and a mutually acceptable Joint Operating Agreement, which will supercede the 1977 Operating Agreement insofar as it covers the NW/4 of Section 28, or
2. Grant Edge a one (1) year term assignment of your contractual working interest, insofar as it covers the NW/4 of Section 28, retaining a proportionately reduced ORRI equal to the difference between 75% and existing burdens.

Please evaluate the above options and contact the undersigned to discuss. If you have any questions or need additional information please call me at (713) 427-8843. Thank you very much.

EDGE PETROLEUM EXPLORATION COMPANY

Jeff A. Sikora, CPL
Senior Staff Landman
(713) 427-8843 direct
jsikora@edgepet.com



EDGE PETROLEUM CORPORATION

January 28, 2004

VIA CERTIFIED U.S. MAIL

Jetta – X2 L.P.
777 Taylor Street
Suite PI-D
Fort Worth, TX 76102

**RE Proposed Kemnitz South “28” State #1 well
NE/4 Section 33 (N/2 spacing unit dedication, T16S-R34E)
Kemnitz Field
Lea County, New Mexico**

To Whom It May Concern:

Edge Petroleum Exploration Company (“Edge”) acting pursuant to its Exploration Agreement with Pure Energy Group, Inc. and Chisos, Ltd. (“Pure/Chisos”), plans to drill the Kemnitz South “28” State No. 1 well, in the NE/4 of Section 28-16S-34E, to test the Atoka-Morrow formation at a total depth of approximately 13,400 feet. The spacing unit for this well will be the N/2 of Section 28-16S-34E. A copy of our authority for expenditure (“AFE”) for this well is attached herewith. The records of Lea County and the New Mexico State Land Office records reflect Jetta – X2 L.P. owning 1.13634% contractual working interest in the NW/4 of Section 28. Your interest was created by virtue of Operating Agreement dated 6/10/77 covering the W/2 and SE/4 of Sec. 20, the W/2 of Sec. 21, the W/2 of Section 28 and all of Sec. 29, consisting of 1,760 acres. Edge respectfully requests Jetta – X2 L.P. to consider the following options with respect to the proposed well:

1. Participate for your interest pursuant to the attached AFE and a mutually acceptable Joint Operating Agreement, which will supercede the 1977 Operating Agreement insofar as it covers the NW/4 of Section 28, or
2. Grant Edge a one (1) year term assignment of your contractual working interest, insofar as it covers the NW/4 of Section 28, retaining a proportionately reduced ORRI equal to the difference between 75% and existing burdens.

Please evaluate the above options and contact the undersigned to discuss. If you have any questions or need additional information please call me at (713) 427-8843. Thank you very much.

EDGE PETROLEUM EXPLORATION COMPANY

Jeff A. Sikora, CPL
Senior Staff Landman
(713) 427-8843 direct
jsikora@edgepet.com



EDGE PETROLEUM CORPORATION

January 28, 2004

VIA CERTIFIED U.S. MAIL

Patricia Ann Revard Family Trust
P.O. Box 702068
Tulsa, Oklahoma 74170

**RE Proposed Kemnitz South "28" State #1 well
NE/4 Section 33 (N/2 spacing unit dedication, T16S-R34E)
Kemnitz Field
Lea County, New Mexico**

To Whom It May Concern:

Edge Petroleum Exploration Company ("Edge") acting pursuant to its Exploration Agreement with Pure Energy Group, Inc. and Chisos, Ltd. ("Pure/Chisos"), plans to drill the Kemnitz South "28" State No. 1 well, in the NE/4 of Section 28-16S-34E, to test the Atoka-Morrow formation at a total depth of approximately 13,400 feet. The spacing unit for this well will be the N/2 of Section 28-16S-34E. A copy of our authority for expenditure ("AFE") for this well is attached herewith. The records of Lea County and the New Mexico State Land Office records reflect the Patricia Ann Revard Family Trust (successor to of the L.W. Biddick Trust) owning .1060617% contractual working interest in the NW/4 of Section 28. Your interest was created by virtue of Operating Agreement dated 6/10/77 covering the W/2 and SE/4 of Sec. 20, the W/2 of Sec. 21, the W/2 of Section 28 and all of Sec. 29, consisting of 1,760 acres. Edge respectfully requests the Patricia Ann Revard Family Trust to consider the following options with respect to the proposed well:

1. Participate for your interest pursuant to the attached AFE and a mutually acceptable Joint Operating Agreement, which will supercede the 1977 Operating Agreement insofar as it covers the NW/4 of Section 28, or
2. Grant Edge a one (1) year term assignment of your contractual working interest, insofar as it covers the NW/4 of Section 28, retaining a proportionately reduced ORRI equal to the difference between 75% and existing burdens.

Please evaluate the above options and contact the undersigned to discuss. If you have any questions or need additional information please call me at (713) 427-8843. Thank you very much.

EDGE PETROLEUM EXPLORATION COMPANY

Jeff A. Sikora, CPL
Senior Staff Landman
(713) 427-8843 direct
jsikora@edgepet.com



EDGE PETROLEUM CORPORATION

January 28, 2004

VIA CERTIFIED U.S. MAIL

Biddick Properties, Inc.
10 W. Main, Suite 212
Ardmore, OK 73401

**RE Proposed Kemnitz South "28" State #1 well
NE/4 Section 33 (N/2 spacing unit dedication, T16S-R34E)
Kemnitz Field
Lea County, New Mexico**

To Whom It May Concern:

Edge Petroleum Exploration Company ("Edge") acting pursuant to its Exploration Agreement with Pure Energy Group, Inc. and Chisos, Ltd. ("Pure/Chisos"), plans to drill the Kemnitz South "28" State No. 1 well, in the NE/4 of Section 28-16S-34E, to test the Atoka-Morrow formation at a total depth of approximately 13,400 feet. The spacing unit for this well will be the N/2 of Section 28-16S-34E. A copy of our authority for expenditure ("AFE") for this well is attached herewith. The records of Lea County and the New Mexico State Land Office records reflect Biddick Properties, Inc. owning .2121233% contractual working interest in the NW/4 of Section 28. Your interest was created by virtue of Operating Agreement dated 6/10/77 covering the W/2 and SE/4 of Sec. 20, the W/2 of Sec. 21, the W/2 of Section 28 and all of Sec. 29, consisting of 1,760 acres. Edge respectfully requests Biddick Properties, Inc. to consider the following options with respect to the proposed well:

1. Participate for your interest pursuant to the attached AFE and a mutually acceptable Joint Operating Agreement, which will supercede the 1977 Operating Agreement insofar as it covers the NW/4 of Section 28, or
2. Grant Edge a one (1) year term assignment of your contractual working interest, insofar as it covers the NW/4 of Section 28, retaining a proportionately reduced ORRI equal to the difference between 75% and existing burdens.

Please evaluate the above options and contact the undersigned to discuss. If you have any questions or need additional information please call me at (713) 427-8843. Thank you very much.

EDGE PETROLEUM EXPLORATION COMPANY

Jeff A. Sikora, CPL
Senior Staff Landman
(713) 427-8843 direct
jsikora@edgepet.com



EDGE PETROLEUM CORPORATION

January 28, 2004

VIA CERTIFIED U.S. MAIL

JaneAnn Corporation
3344 Stone Brook Court
Oklahoma City, OK 73120

Charles Cathey 405-755-4192
You will participate. Mailed AFE back

**RE Proposed Kemnitz South "28" State #1 well
NE/4 Section 33 (N/2 spacing unit dedication, T16S-R34E)
Kemnitz Field
Lea County, New Mexico**

To Whom It May Concern:

Edge Petroleum Exploration Company ("Edge") acting pursuant to its Exploration Agreement with Pure Energy Group, Inc. and Chisos, Ltd. ("Pure/Chisos"), plans to drill the Kemnitz South "28" State No. 1 well, in the NE/4 of Section 28-16S-34E, to test the Atoka-Morrow formation at a total depth of approximately 13,400 feet. The spacing unit for this well will be the N/2 of Section 28-16S-34E. A copy of our authority for expenditure ("AFE") for this well is attached herewith. The records of Lea County and the New Mexico State Land Office records reflect the JaneAnn Corporation owning .31819% contractual working interest in the NW/4 of Section 28. Your interest was created by virtue of Operating Agreement dated 6/10/77 covering the W/2 and SE/4 of Sec. 20, the W/2 of Sec. 21, the W/2 of Section 28 and all of Sec. 29, consisting of 1,760 acres. Edge respectfully requests the JaneAnn Corporation to consider the following options with respect to the proposed well:

1. Participate for your interest pursuant to the attached AFE and a mutually acceptable Joint Operating Agreement, which will supercede the 1977 Operating Agreement insofar as it covers the NW/4 of Section 28, or
2. Grant Edge a one (1) year term assignment of your contractual working interest, insofar as it covers the NW/4 of Section 28, retaining a proportionately reduced ORRI equal to the difference between 75% and existing burdens.

Please evaluate the above options and contact the undersigned to discuss. If you have any questions or need additional information please call me at (713) 427-8843. Thank you very much.

EDGE PETROLEUM EXPLORATION COMPANY

Jeff A. Sikora, CPL
Senior Staff Landman
(713) 427-8843 direct
jsikora@edgepet.com



EDGE PETROLEUM CORPORATION

January 28, 2004

VIA CERTIFIED U.S. MAIL

Catherine B. Berg
6731 St. Andrews Drive
Tuscon, AZ 85718

**RE Proposed Kemnitz South "28" State #1 well
NE/4 Section 33 (N/2 spacing unit dedication, T16S-R34E)
Kemnitz Field
Lea County, New Mexico**

To Whom It May Concern:

Edge Petroleum Exploration Company ("Edge") acting pursuant to its Exploration Agreement with Pure Energy Group, Inc. and Chisos, Ltd. ("Pure/Chisos"), plans to drill the Kemnitz South "28" State No. 1 well, in the NE/4 of Section 28-16S-34E, to test the Atoka-Morrow formation at a total depth of approximately 13,400 feet. The spacing unit for this well will be the N/2 of Section 28-16S-34E. A copy of our authority for expenditure ("AFE") for this well is attached herewith. The records of Lea County and the New Mexico State Land Office records reflect Catherine B. Berg owning .1060617% contractual working interest in the NW/4 of Section 28. Your interest was created by virtue of Operating Agreement dated 6/10/77 covering the W/2 and SE/4 of Sec. 20, the W/2 of Sec. 21, the W/2 of Section 28 and all of Sec. 29, consisting of 1,760 acres. Edge respectfully requests Catherine B. Berg to consider the following options with respect to the proposed well:

1. Participate for your interest pursuant to the attached AFE and a mutually acceptable Joint Operating Agreement, which will supercede the 1977 Operating Agreement insofar as it covers the NW/4 of Section 28, or
2. Grant Edge a one (1) year term assignment of your contractual working interest, insofar as it covers the NW/4 of Section 28, retaining a proportionately reduced ORRI equal to the difference between 75% and existing burdens.

Please evaluate the above options and contact the undersigned to discuss. If you have any questions or need additional information please call me at (713) 427-8843. Thank you very much.

EDGE PETROLEUM EXPLORATION COMPANY

Jeff A. Sikora, CPL
Senior Staff Landman
(713) 427-8843 direct
jsikora@edgepet.com