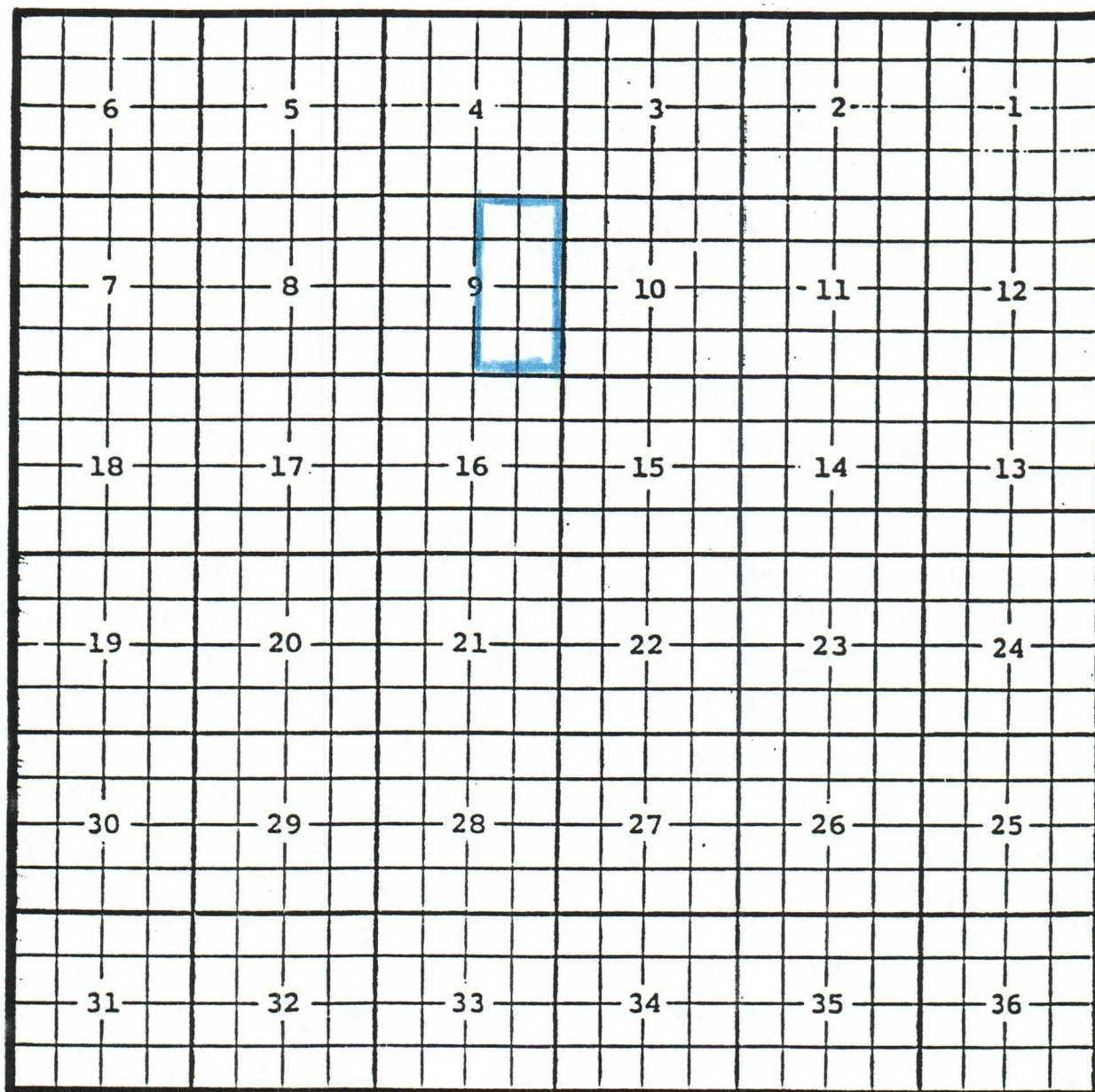


Eddy County, New Mexico

Angel Draw; Upper Pennsylvanian Gas Pool

TOWNSHIP 20 SOUTH, RANGE 28 EAST, NMPM



**Purpose:** One completed gas well capable of producing.

**Chi Operating, Inc., U.S.A. '9' Federal #2**

**Location:** Unit A, Sec. 9, Township 20 South, Range 28 East, NMPM

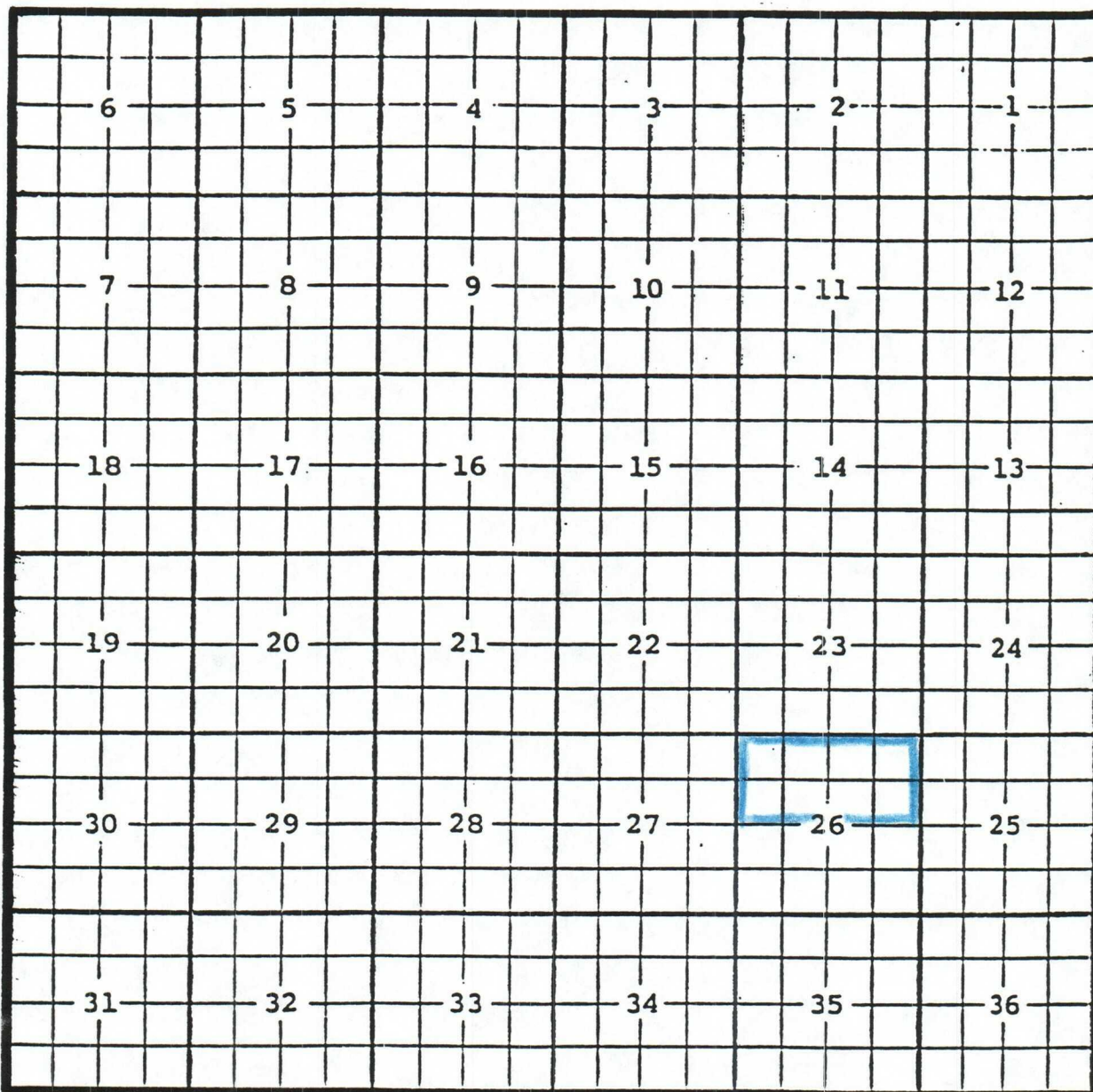
**Completed** 11/12/03 in the Upper Pennsylvanian formation.

**Top of perforations:** 10,007'.

Chaves County, New Mexico

Bitter Lakes; Pennsylvanian Gas Pool

TOWNSHIP 10 SOUTH, RANGE 25 EAST, NMPM



**Purpose:** One completed gas well capable of producing.

**Yates Petroleum Corporation, Comanchero 'BCZ' Federal Com. #1**

**Location:** Unit E, Sec. 26, Township 10 South, Range 25 East, NMPM

**Completed** 3/15/04 **in the** Upper Pennsylvanian formation.

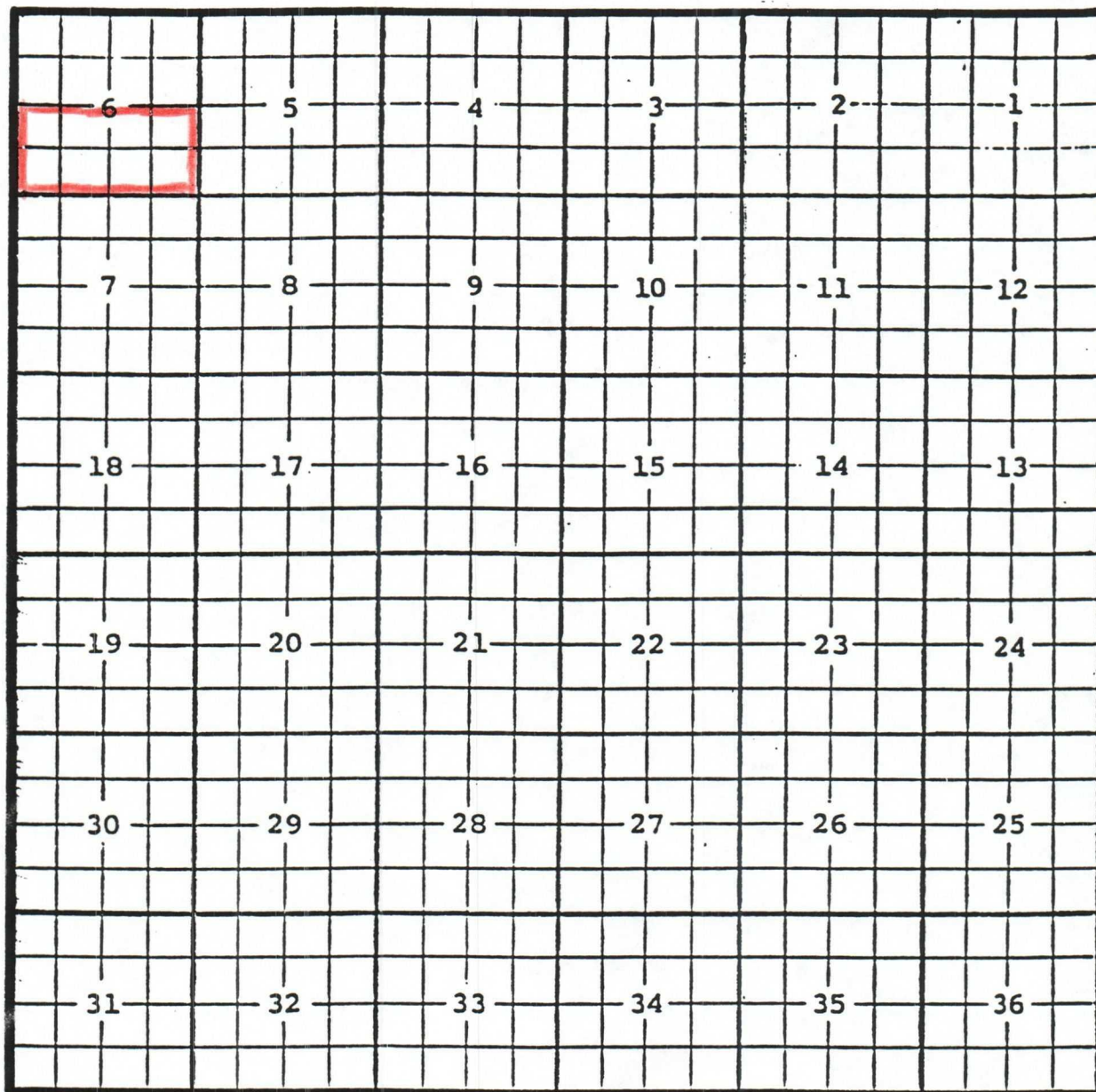
**Top of perforations:** 5334'.



Chaves County, New Mexico

China Draw; Wolfcamp Gas Pool

TOWNSHIP 7 SOUTH, RANGE 23 EAST, NMPM



**Purpose:** One completed gas well capable of producing.

**Yates Petroleum Corporation, MEC Com. #2**

**Location:** Lot 6, Township 7 South, Range 23 East, NMPM

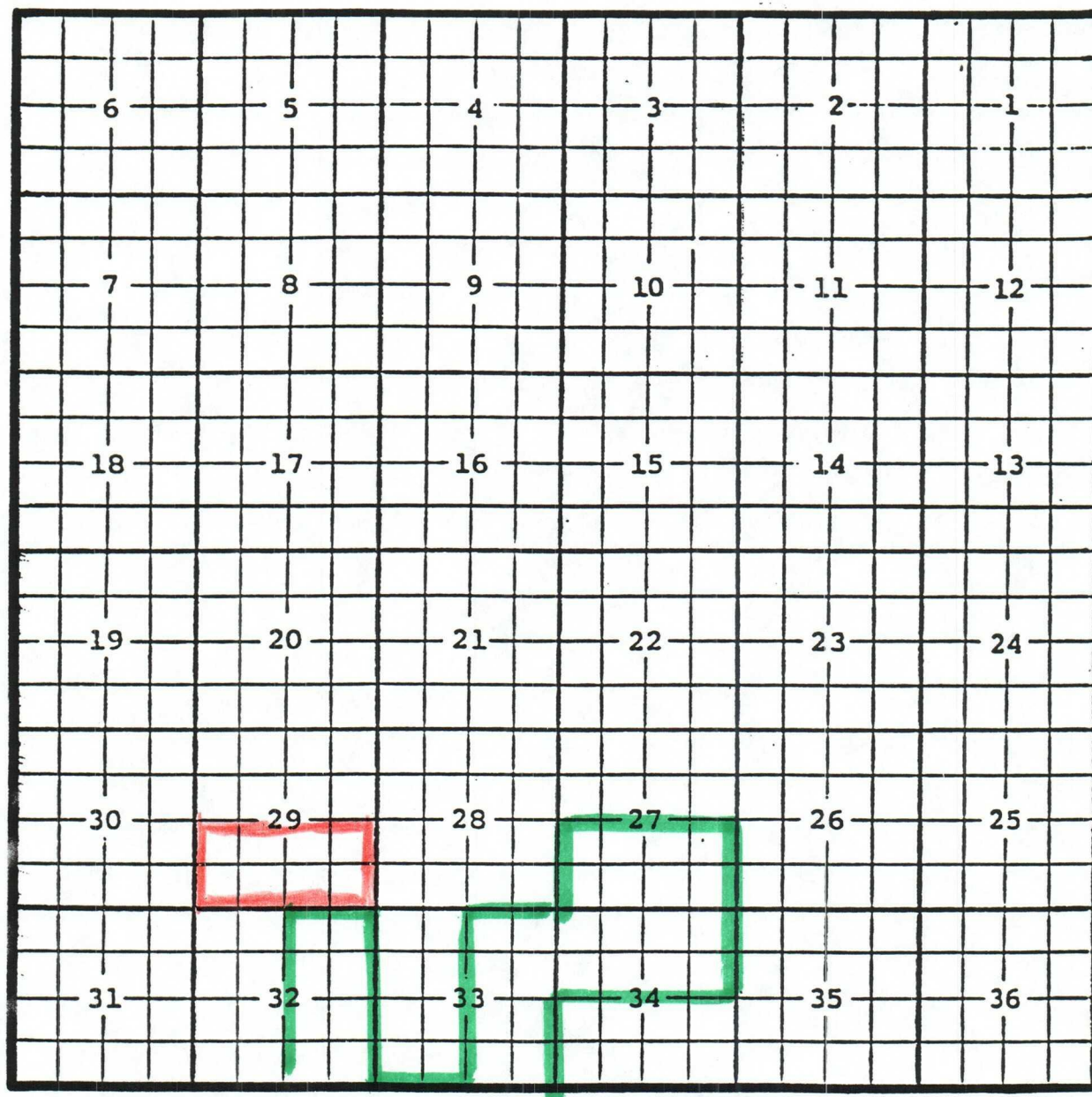
**Completed** 12/15/03 in the Wolfcamp formation.

**Top of perforations:** 3511'.

Eddy County, New Mexico

Big Sinks; Wolfcamp Gas Pool

TOWNSHIP 24 SOUTH, RANGE 31 EAST, NMPM



**Purpose:** One completed gas well capable of producing.

**Bass Enterprises Production Company, Poker Lake Unit # 196**

**Location:** Unit K, Sec. 29, Township 24 South, Range 31 East, NMPM

**Completed** 1/09/04 in the Wolfcamp formation.

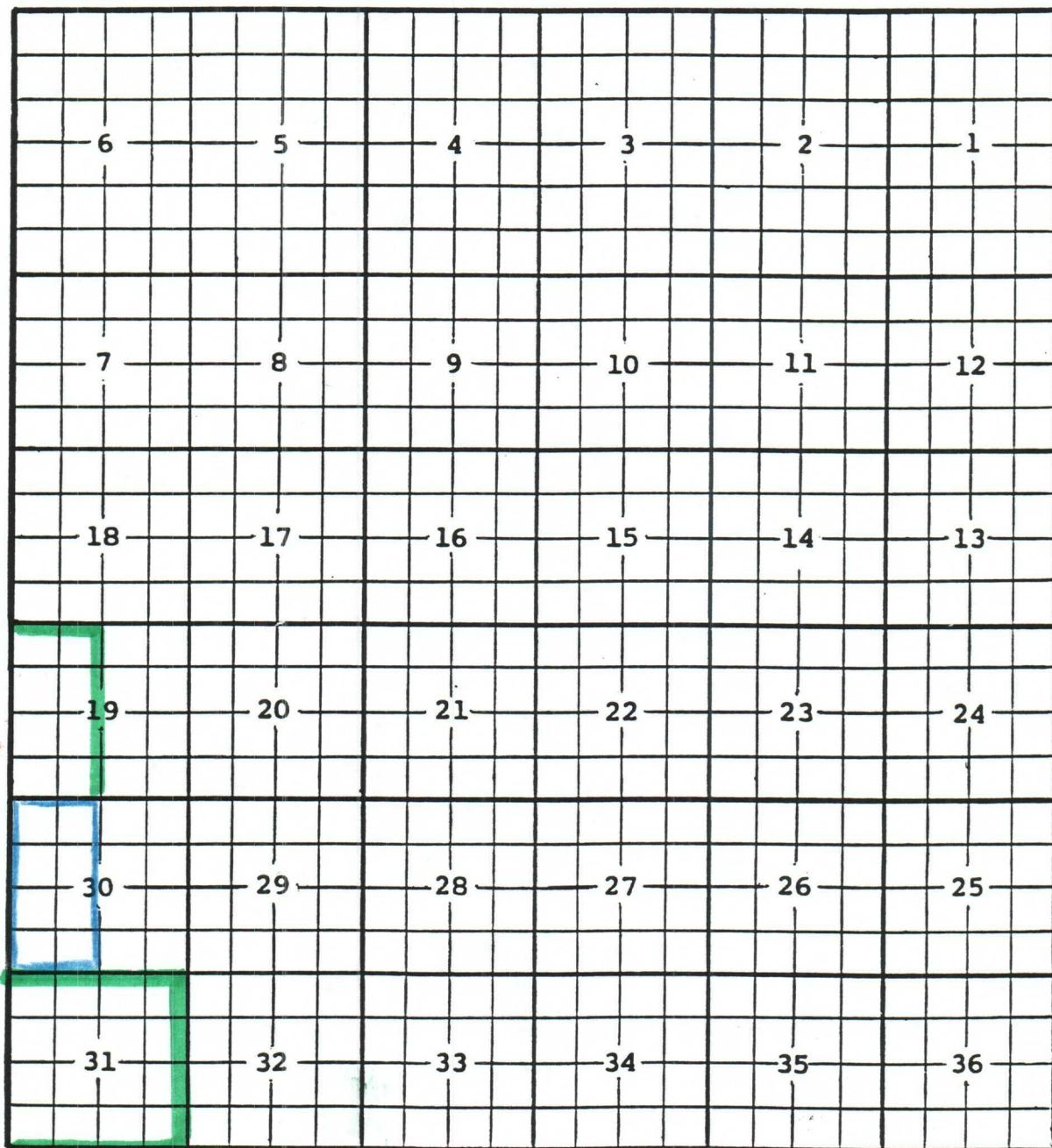
**Top of perforations:** 12,866'.



Eddy County, New Mexico

Carlsbad; Morrow, East Gas Pool

TOWNSHIP 21 SOUTH, RANGE 28 EAST, NMPM



Purpose: One completed gas well capable of producing.

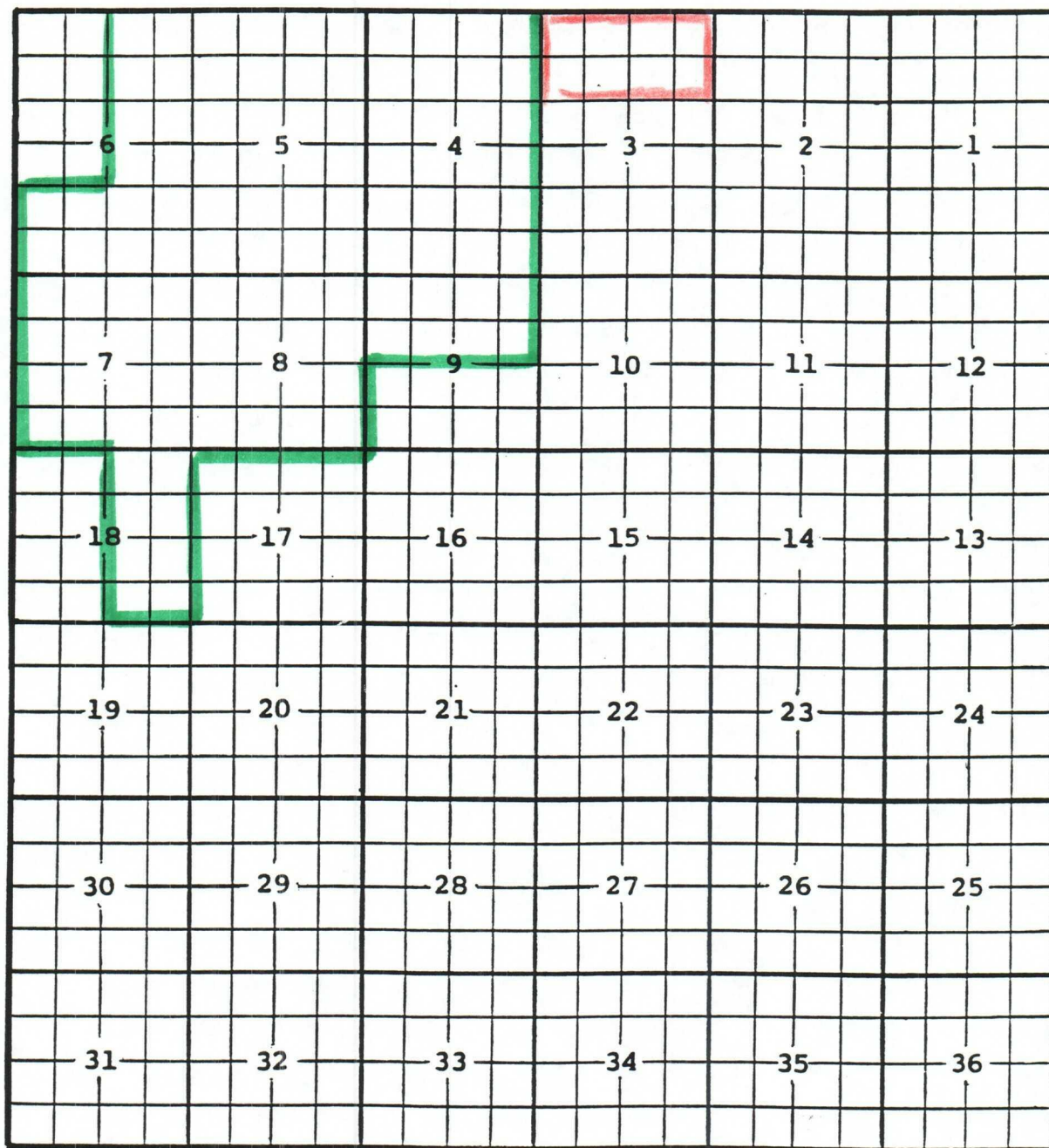
Bass Enterprises Production Company, Big Eddy Unit #144

Location: Unit I, Sec. 30, Township 21 South, Range 28 East, NMPM

Completed 02/28/04 in the Morrow formation.

Top of perforations: 11,6135'.

Eddy County, New Mexico Cemetery; Morrow Gas Pool  
TOWNSHIP 21 SOUTH, RANGE 24 EAST, NMPM



**Purpose:** One completed gas well capable producing.

**Yates Petroleum Corporation, Dazed 'BDZ' Federal Com. #1**

**Location:** Unit E, Sec. 3 Township 21 South, Range 24 East, NMPM

**Completed** 3/26/04 in the Morrow formation.

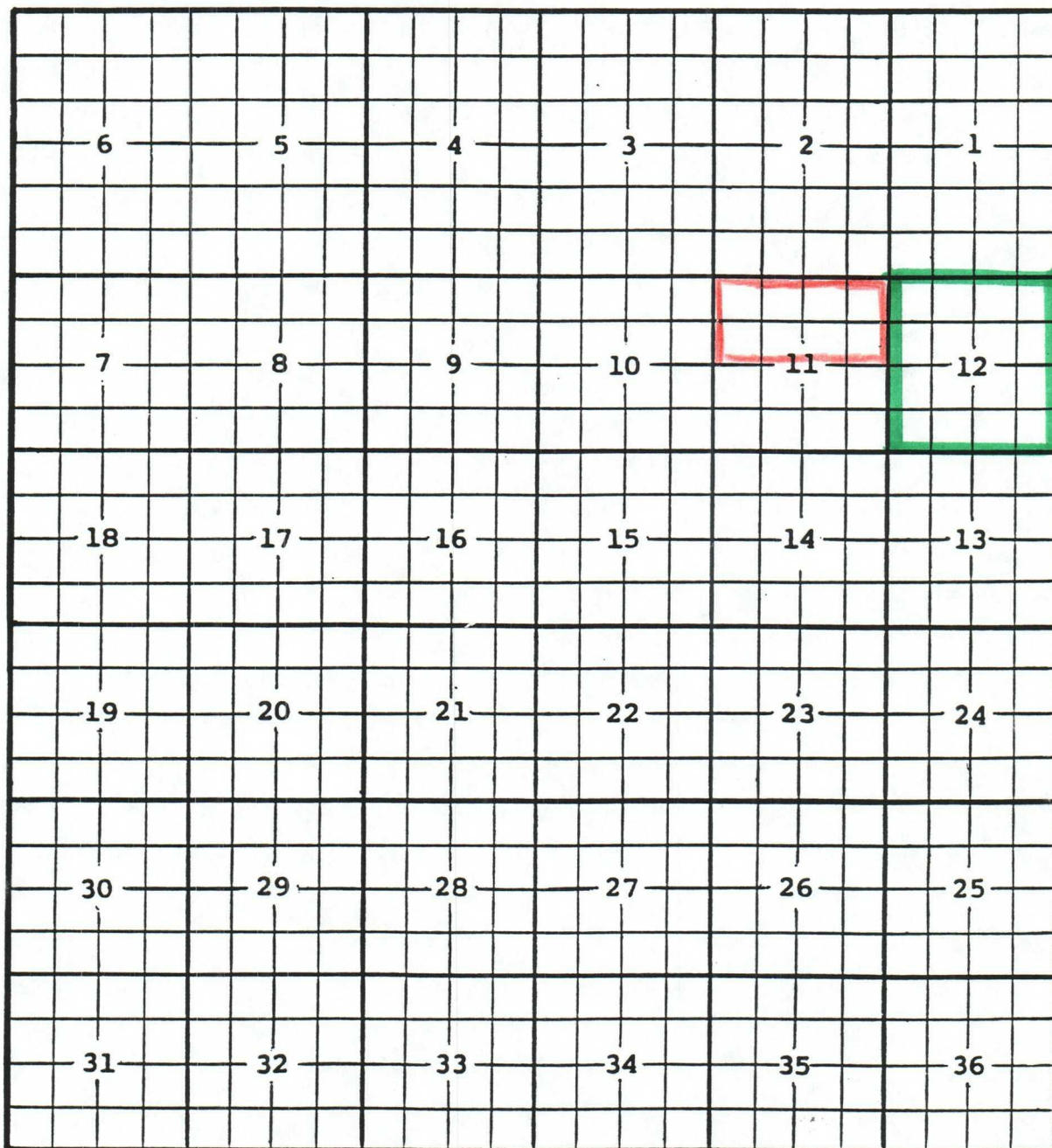
**Top of perforations:** 9612'.



Eddy County, New Mexico

Cemetery; Morrow, Southeast Gas Pool

TOWNSHIP 21 SOUTH, RANGE 24 EAST, NMPM



Purpose: One completed gas well capable producing.

Yates Petroleum Corporation, Baffled 'BCA' Federal Com. #1

Location: Unit E, Sec. 11, Township 21 South, Range 24 East, NMPM

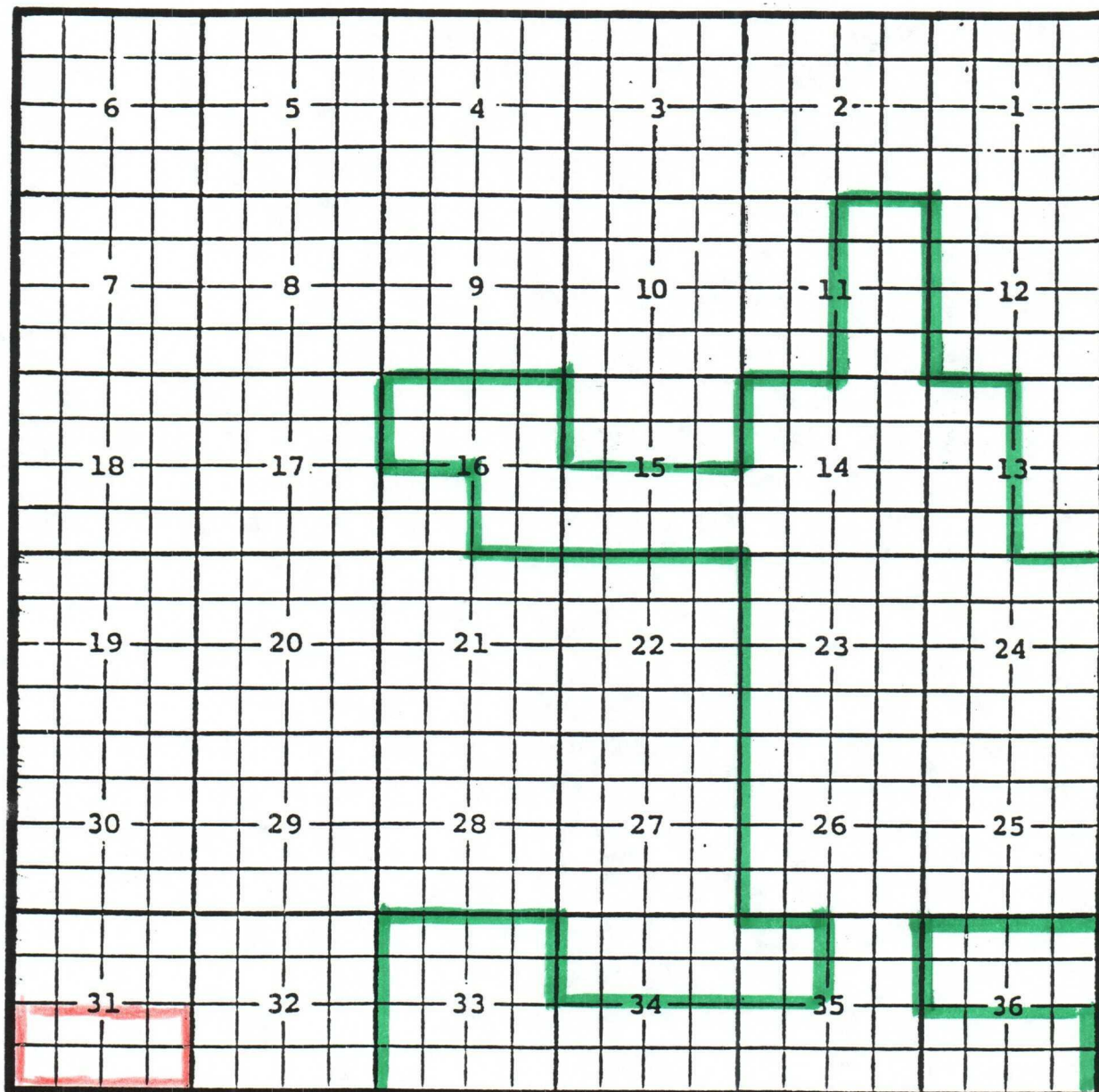
Completed 1/27/04 in the Morrow formation.

Top of perforations: 9950'.

Chaves County, New Mexico

Foor Ranch; Wolfcamp Gas Pool

TOWNSHIP 9 SOUTH, RANGE 27 EAST, NMPM



Purpose: One completed gas well capable producing.

Yates Petroleum Corporation, Houston 'BDH' State Com. #1

Location: Unit M, Sec. 3, Township 9 South, Range 27 East, NMPM

Completed 2/1/04 in the Wolfcamp formation.

Top of perforations: 5783'.

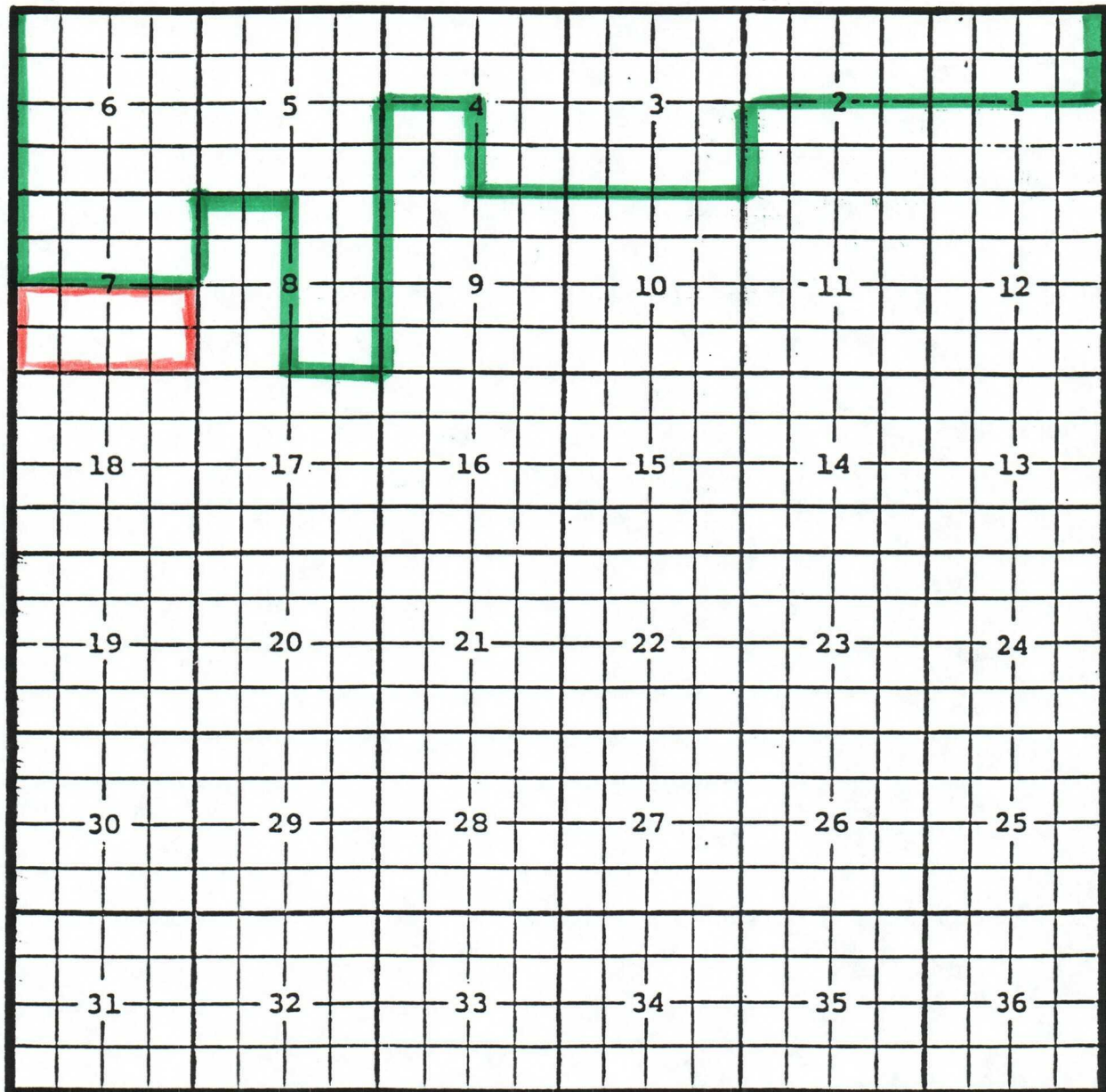


Chaves County, New Mexico

26

Foor Ranch; Wolfcamp Gas Pool

TOWNSHIP 10 SOUTH, RANGE 27 EAST, NMPM



Purpose: One completed gas well capable producing.

McClellan Oil Corporation, Ross Federal #5

Location: Unit P, Sec. 7, Township 10 South, Range 26 East, NMPM

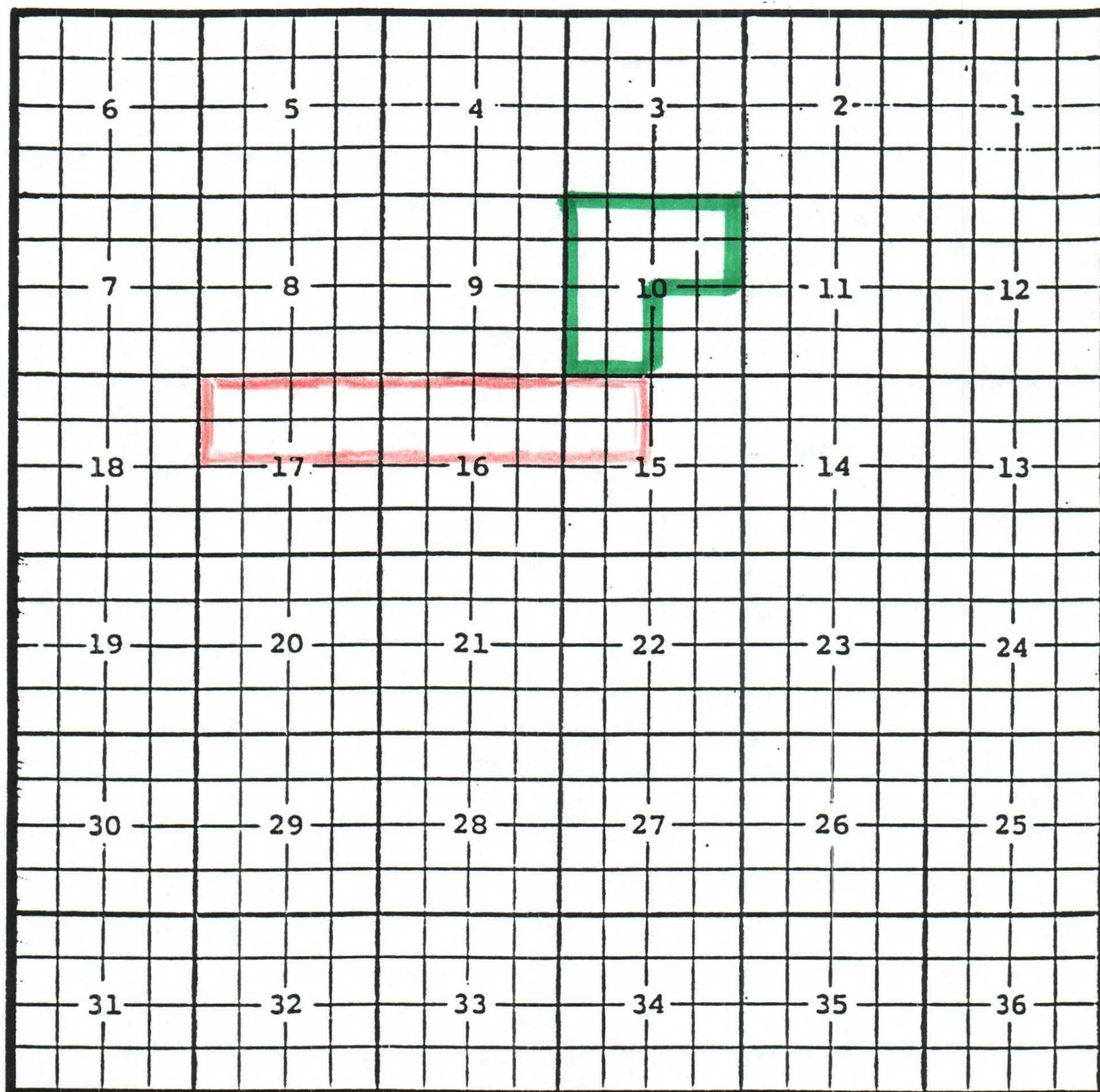
Completed 1/07/04 in the Wolfcamp formation.

Top of perforations: 5277'.

Eddy County, New Mexico

Fren; Cisco-Canyon Oil Pool

TOWNSHIP 17 SOUTH, RANGE 31 EAST, NMPM



**Purpose:** One completed oil well capable producing.

**Marbob Energy Corporation, Fair ' 17' Federal # 1**

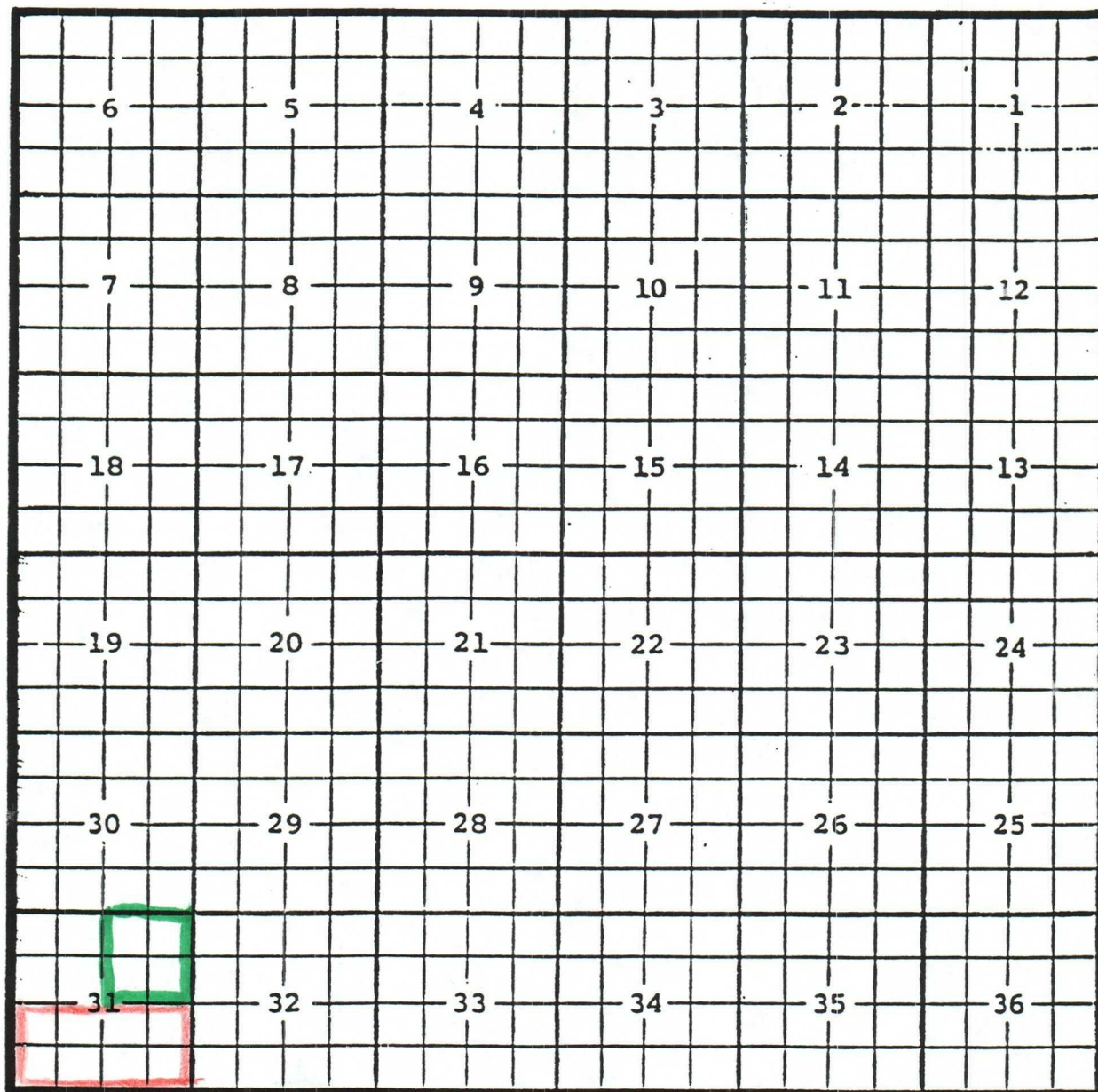
**Location:** Unit E, Sec. 17, Township 17 South, Range 31 East, NMPM

**Completed 2/03/04 in the Cisco-Canyon formation.**

**Top of perforations: 8762'.**



Eddy, New Mexico      Gopher; Abo Gas Pool  
TOWNSHIP 17 SOUTH, RANGE 24 EAST, NMPM



**Purpose:** One completed gas well capable of producing.

**Perenco LLC., State 1724 # 311**

**Location:** Unit N, Section 31, Township 17 South, Range 31 East. NMPM

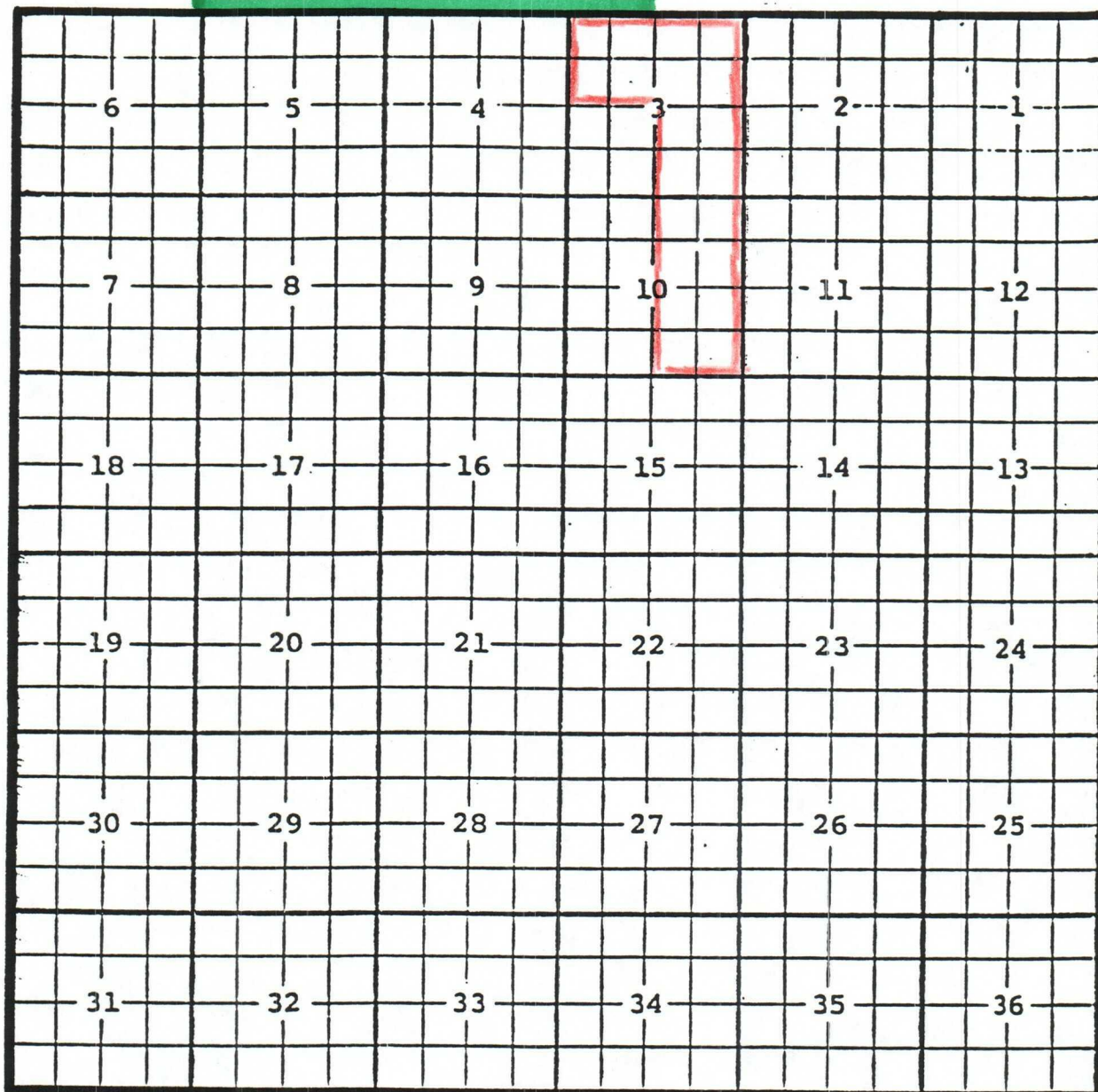
**Completed on 02/04/04 in the Abo formation.**

**Top of perforations: 4753'.**

Eddy County, New Mexico

Happy Valley; Strawn Gas Pool

TOWNSHIP 22 SOUTH, RANGE 26 EAST, NMPM



**Purpose:** One completed gas well capable of producing.

**Thompson, J. Cleo, Mesa Arriba #1**

**Location:** Unit H, Sec. 10, Township 22 South, Range 26 East, NMPM

**Completed** 11/12/04 in the Strawn formation.

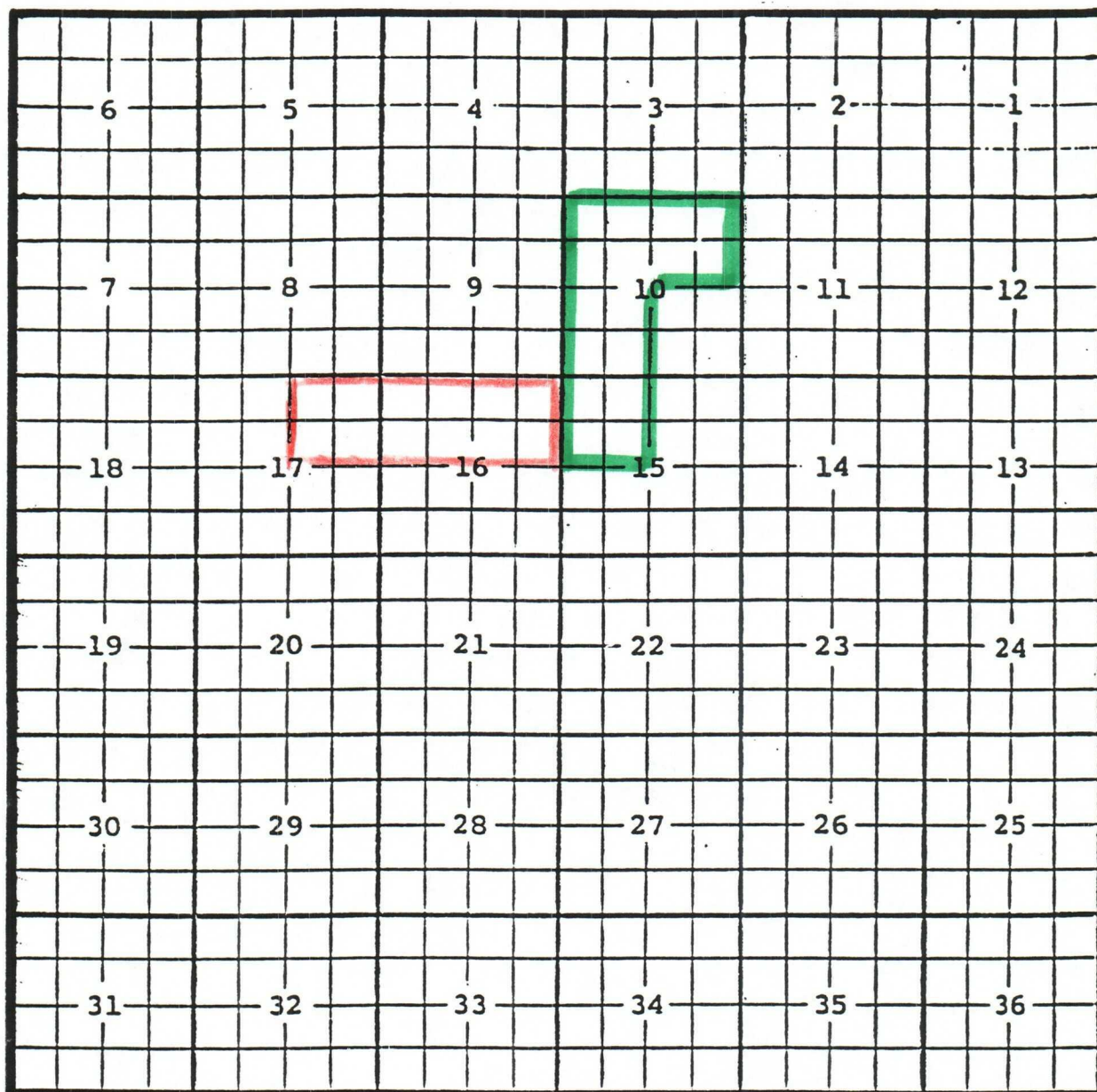
**Top of perforations:** 10,034'.



Eddy County, New Mexico

Henshaw; Wolfcamp, Southeast Oil Pool

TOWNSHIP 17 SOUTH, RANGE 31 EAST, NMPM



**Purpose:** One completed oil well capable of producing.

**Marbob Energy Corporation, OXY Pistachio RSG Federal # 1**

**Location:** Unit A, Sec. 17, Township 17 South, Range 31 East, NMPM

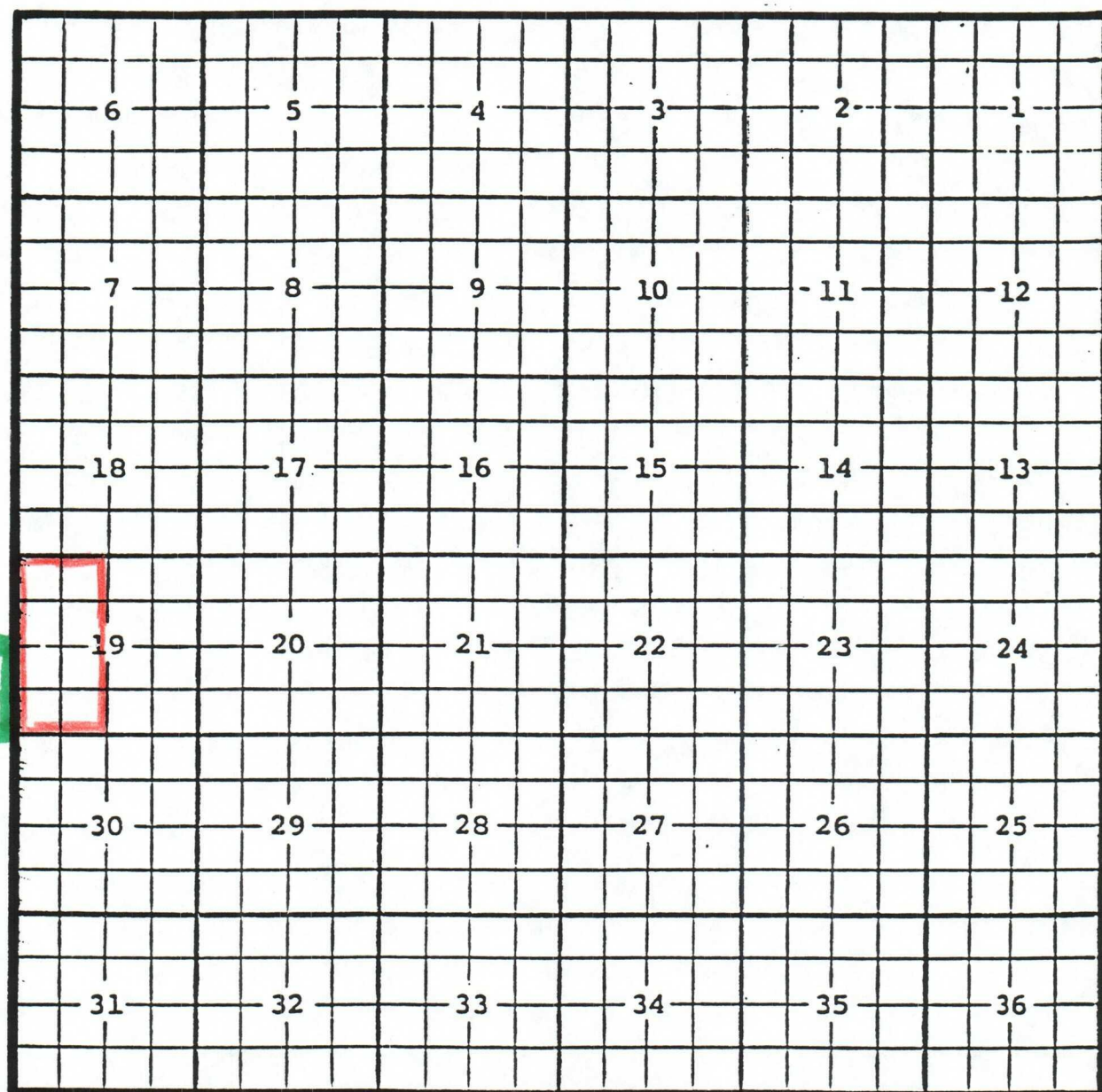
**Completed** 1/23/04 in the Cisco-Canyon formation

**Top of perforations:** 9215'.

Eddy County, New Mexico

McMillan; Wolfcamp, Southwest Oil Pool

TOWNSHIP 20 SOUTH, RANGE 27 EAST, NMPM



**Purpose:** One completed oil well capable of producing.

**Pogo Producing Company, State '19' # 1**

**Location:** Unit F, Sec. 19, Township 20 South, Range 27 East, NMPM

**Completed** 1/29/04 in the Wolfcamp formation.

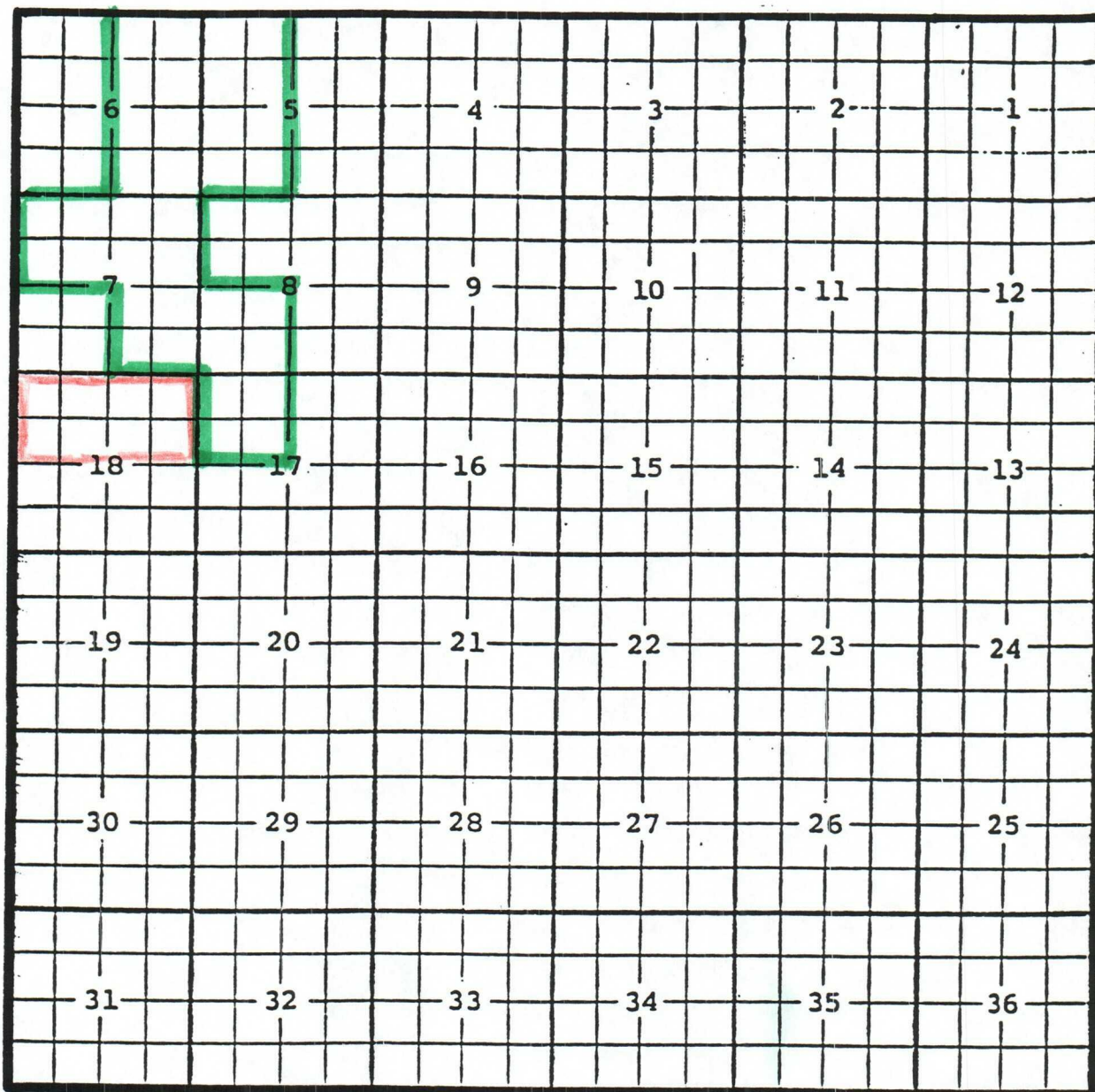
**Top of perforations:** 7896'.



Eddy County, New Mexico

Nash Draw; Delaware Oil Pool

TOWNSHIP 24 SOUTH, RANGE 30 EAST, NMPM



Purpose: One completed oil well capable of producing.

Bass Enterprises Production Company, Poker Lake Unit # 200

Location: Unit A, Sec. 18, Township 24 South, Range 30 East, NMPM

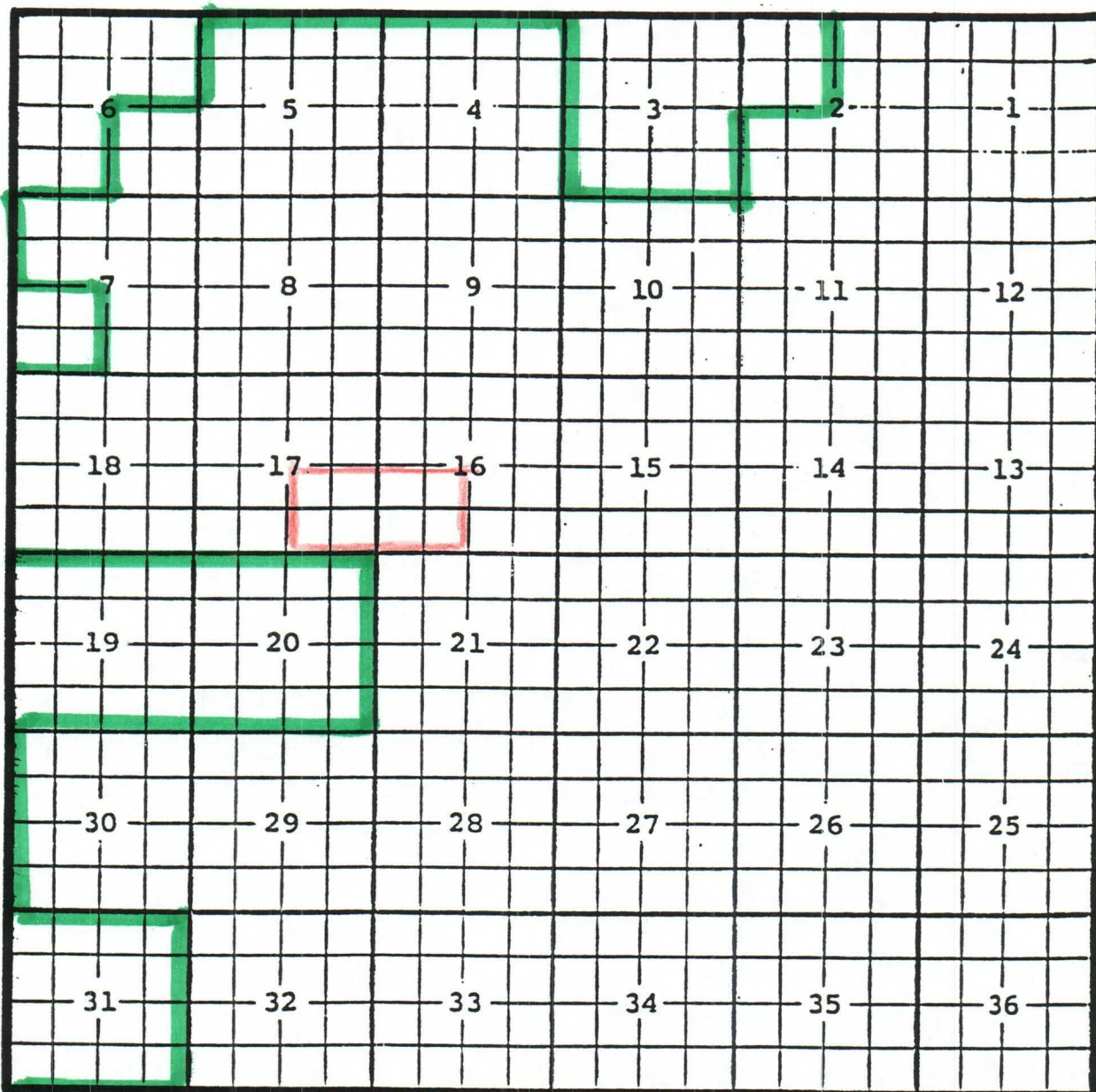
Completed 1/24/04 in the Delaware formation.

Top of perforations: 7190'.

Chaves County, New Mexico

Pecos Slope; Abo Gas Pool

TOWNSHIP 10 SOUTH, RANGE 26 EAST, NMPM



**Purpose:** One completed gas well capable of producing.

**Yates Petroleum Corporation, Carddeck 'BDD' State #1**

**Location:** Unit N, Sec. 16, Township 10 South, Range 26 East, NMPM

**Completed** 1/27/04 in the Abo formation.

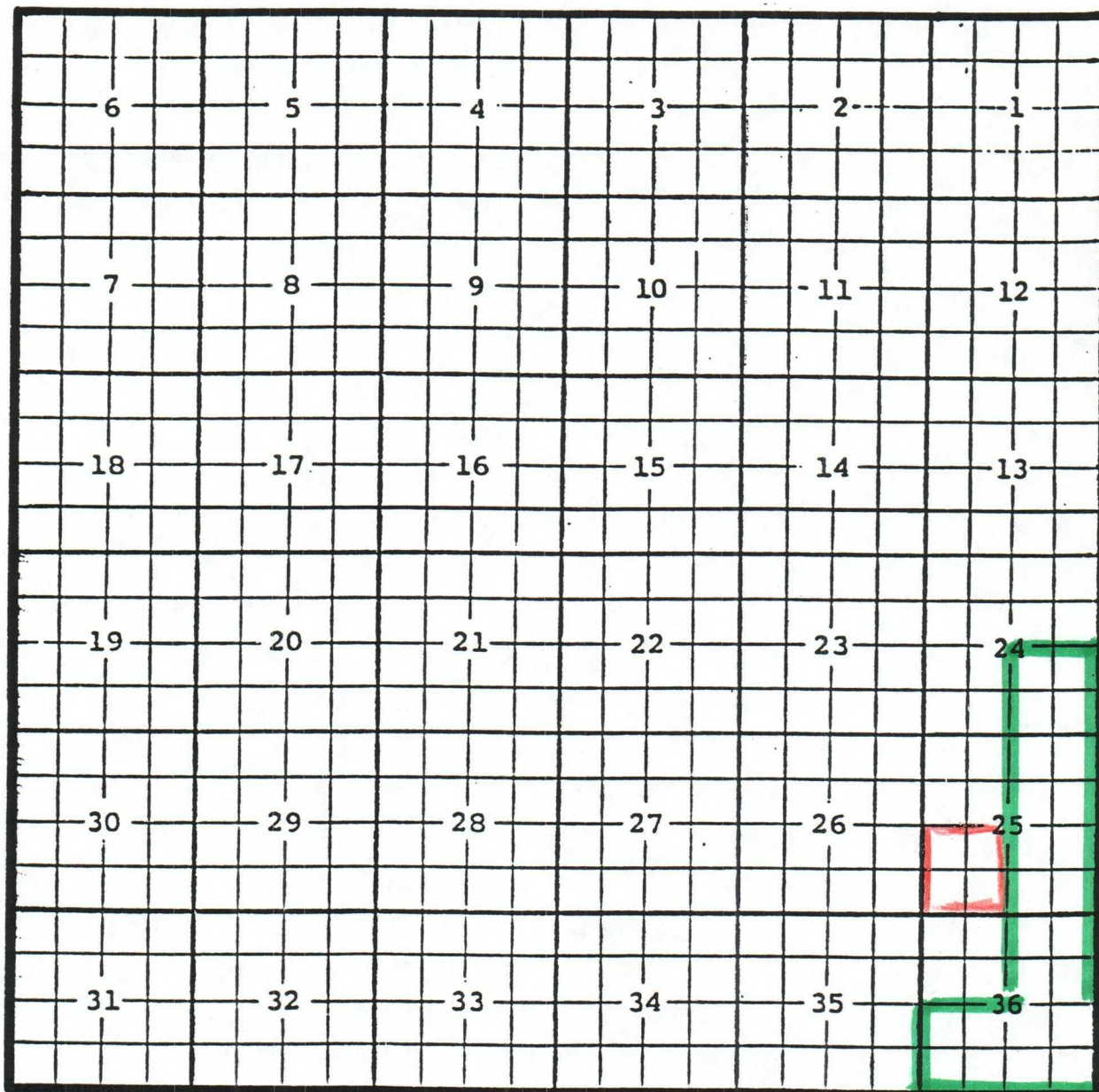
**Top of perforation:** 4438'.



Eddy County, New Mexico

Quahada Ridge; Delaware, Southeast Oil Pool

TOWNSHIP 22 SOUTH, RANGE 30 EAST, NMPM



**Purpose:** One completed oil well capable of producing.

**Devon Energy Production Company, L.P., Apache '25' Federal # 12**

**Location:** Unit K, Sec. 25, Township 22 South, Range 30 East, NMPM

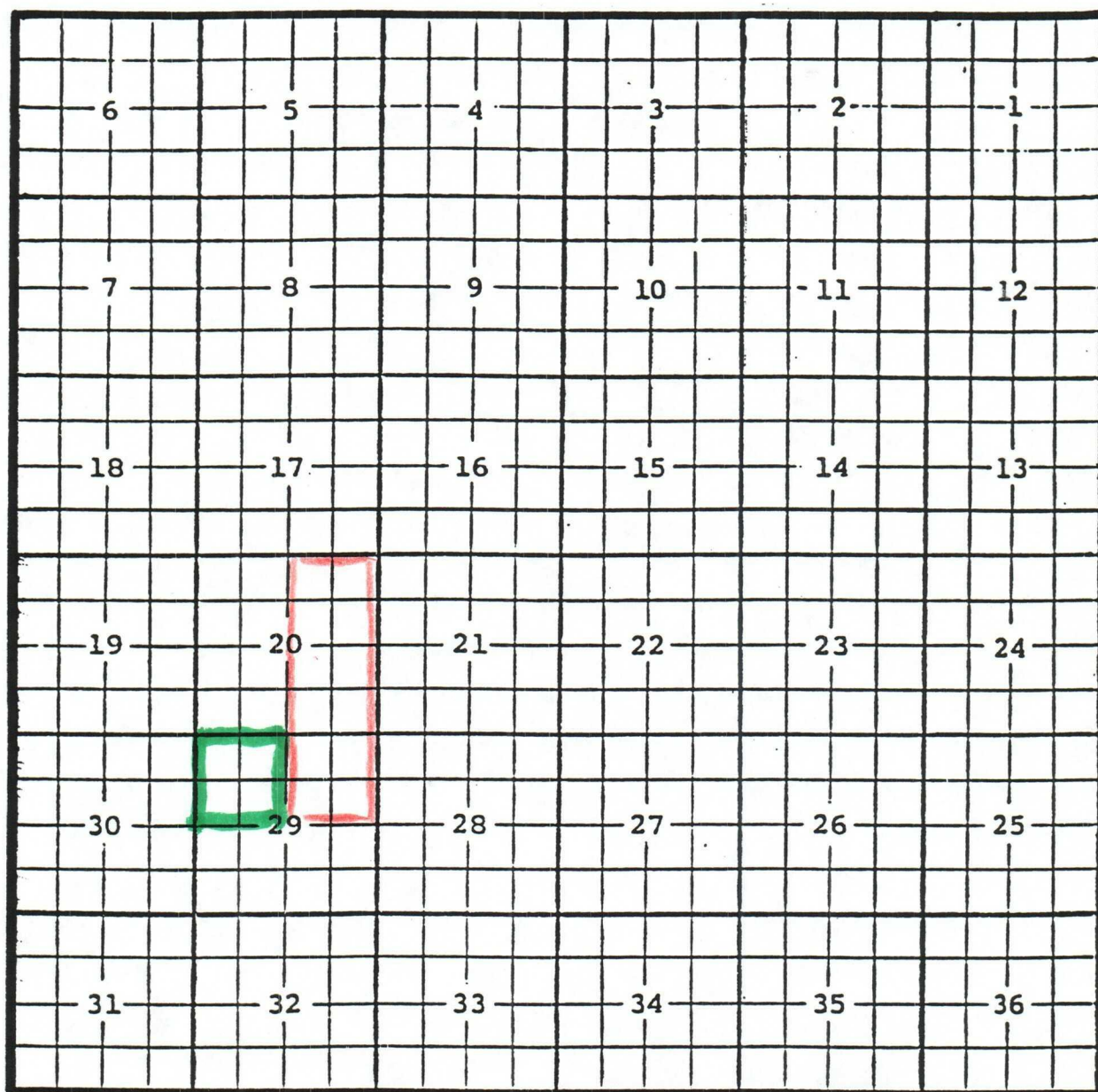
**Completed** 01/19/04 in the Delaware Pennsylvanian formation.

**Top of perforations:** 7550'.

Eddy County, New Mexico

Red Lake Shores; Grayburg Oil Pool

TOWNSHIP 17 SOUTH, RANGE 28 EAST, NMPM



**Purpose:** One completed oil well capable of producing.

**Mack Energy Corporation, Red Lake Sand Unit # 43**

**Location:** Unit O, Sec. 20, Township 17 South, Range 28 East, NMPM

**Completed** 2/13/04 the Grayburg formation.

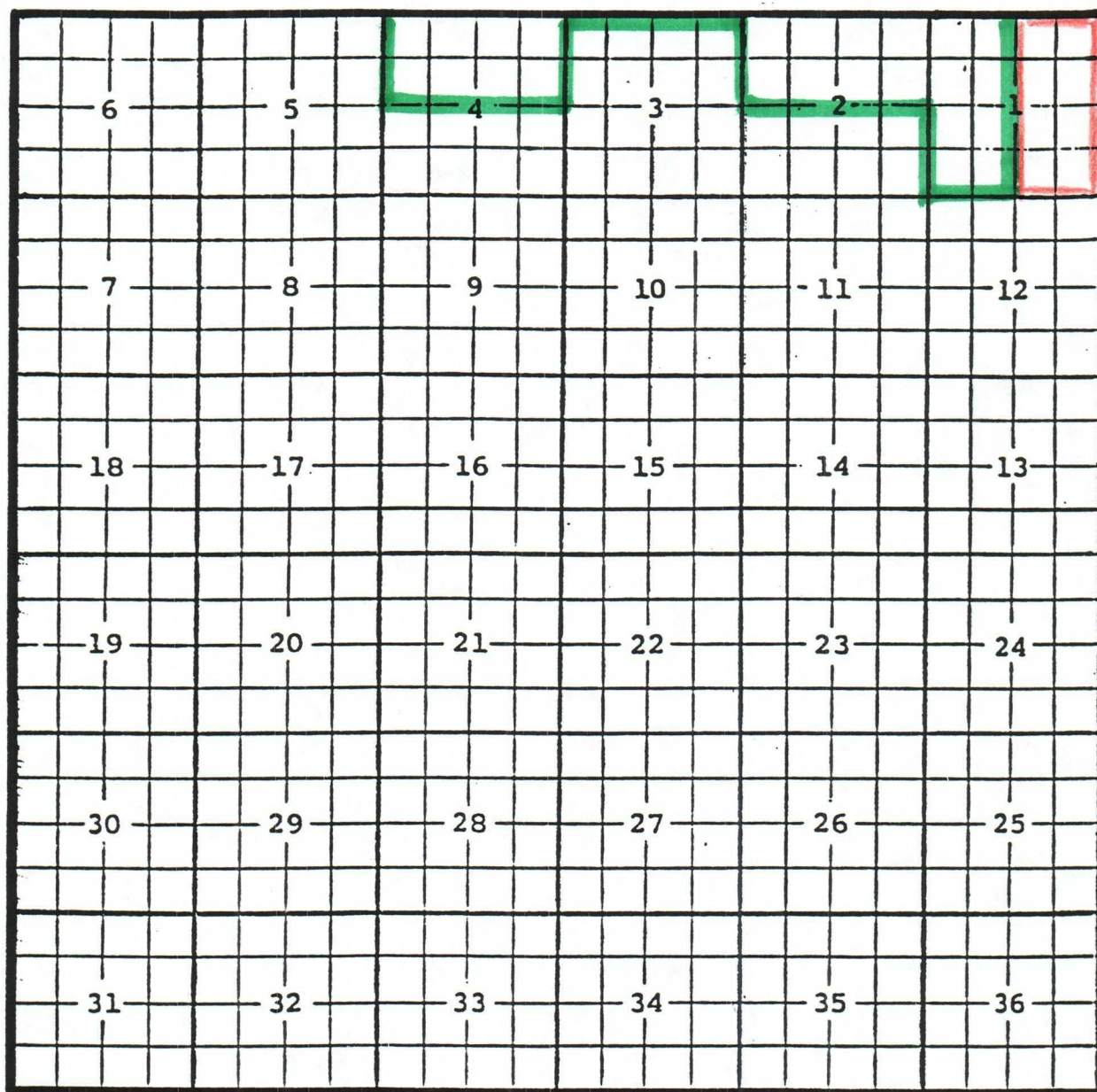
**Top of perforations:** 1858'.



Eddy County, New Mexico

Shugart; Morrow Gas Pool

TOWNSHIP 19 SOUTH, RANGE 31 EAST, NMPM



**Purpose:** One completed gas well capable of producing.

**Lnyx Petroleum Consultants, Inc., Kitty Hawk Federal # 1**

**Location:** Unit J, Sec. 1, Township 19 South, Range 31 East, NMPM

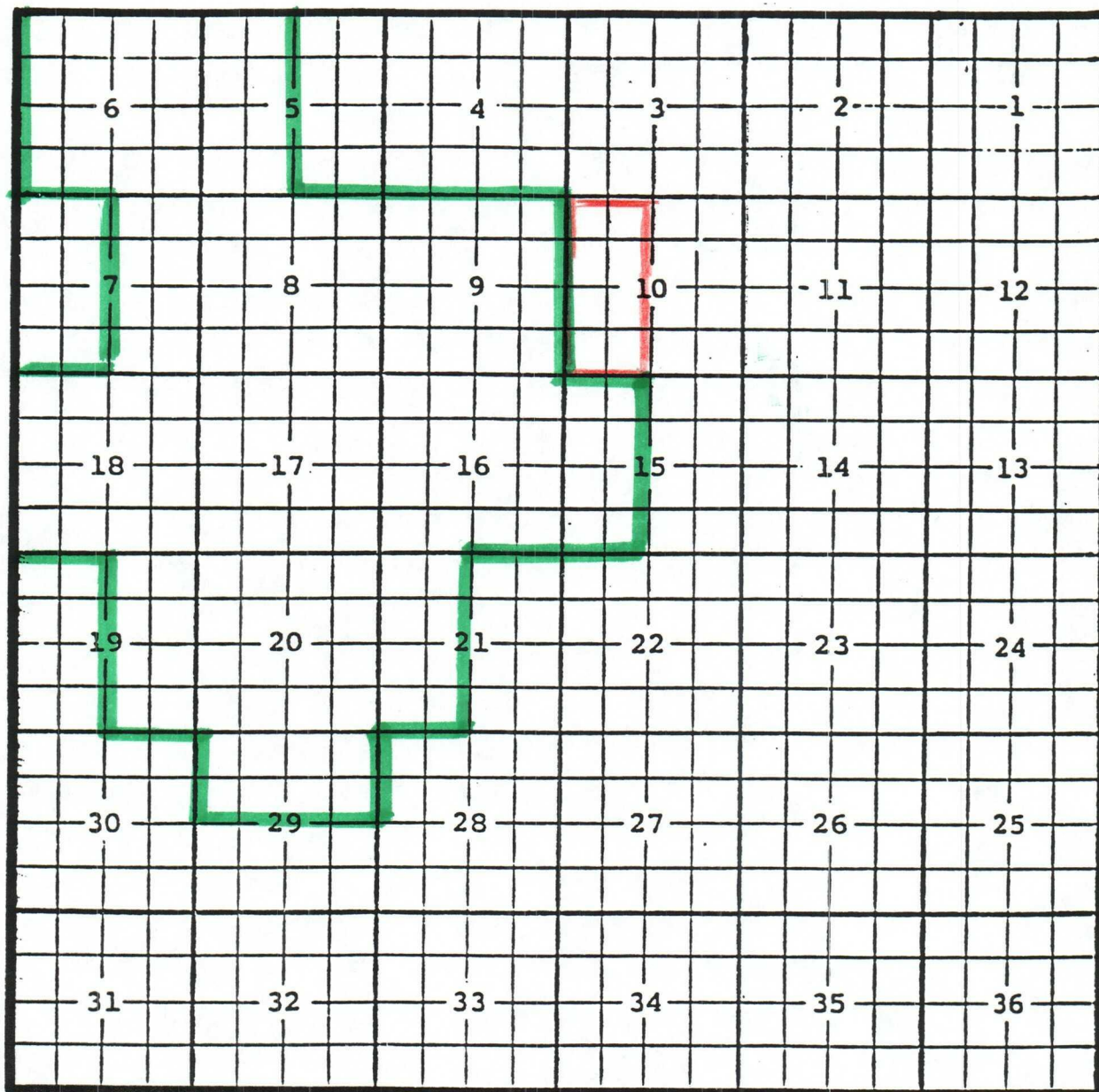
**Completed** 2/07/04 in the Morrow formation.

**Top of perforations:** 12,050'.

Eddy County, New Mexico

Shugart; Morrow, North Gas Pool

TOWNSHIP 18 SOUTH, RANGE 31 EAST, NMPM



Purpose: One completed gas well capable of producing.

Mewbourne Oil Company, Tamano '10' Federal Com. # 1

Location: Unit K, Sec. 10, Township 18 South, Range 31 East, NMPM

Completed 1/15/04 in the Morrow formation.

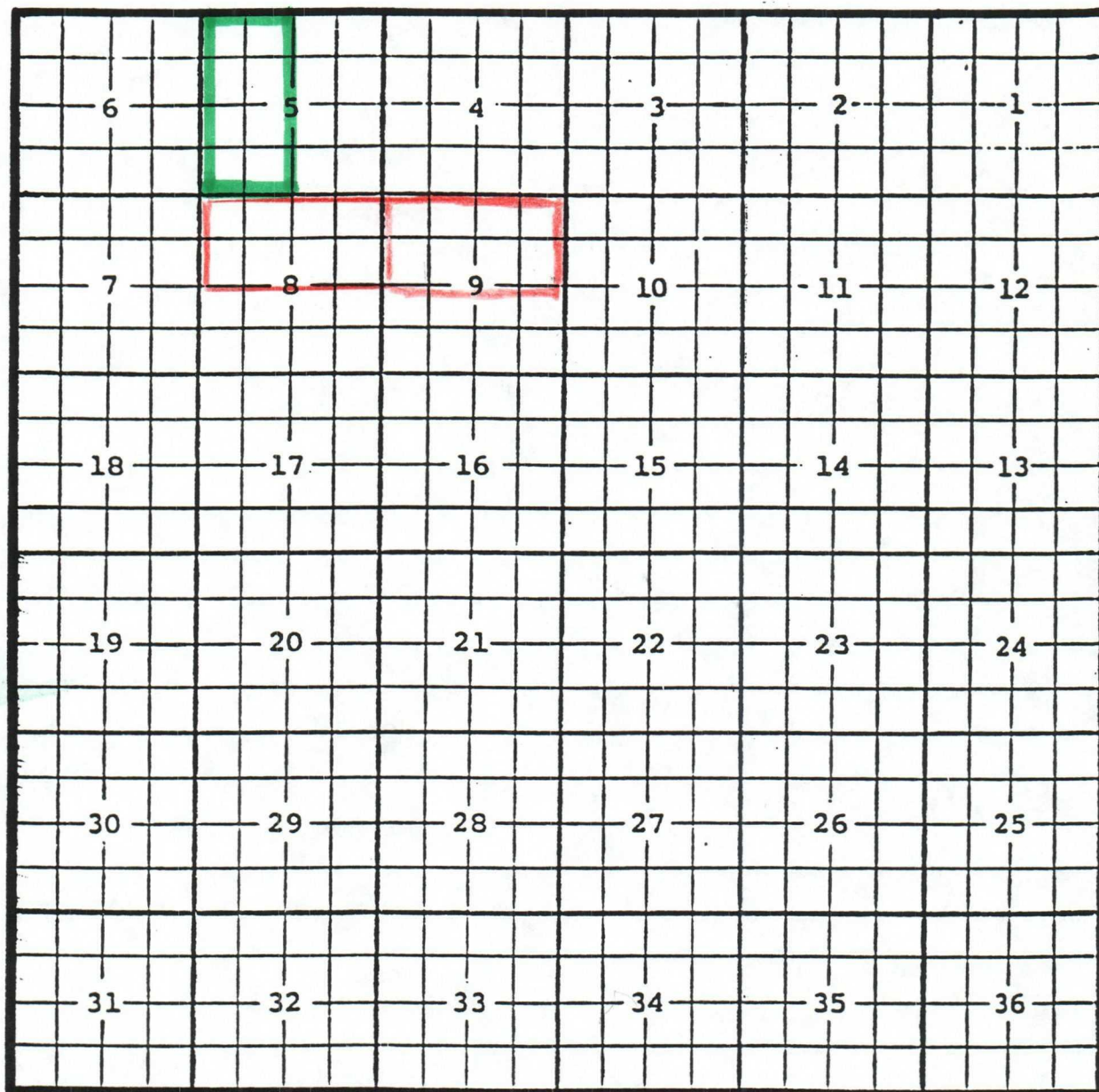
Top of perforations: 11,812'.



Eddy County, New Mexico

Tansill Dam; Atoka Gas Pool

TOWNSHIP 22 SOUTH, RANGE 27 EAST, NMPM



**Purpose:** One completed gas well capable of producing.

**Marbob Energy Corporation, Milky Way Fee # 2**

**Location:** Unit D, Sec. 9, Township 22 South, Range 27 East, NMPM

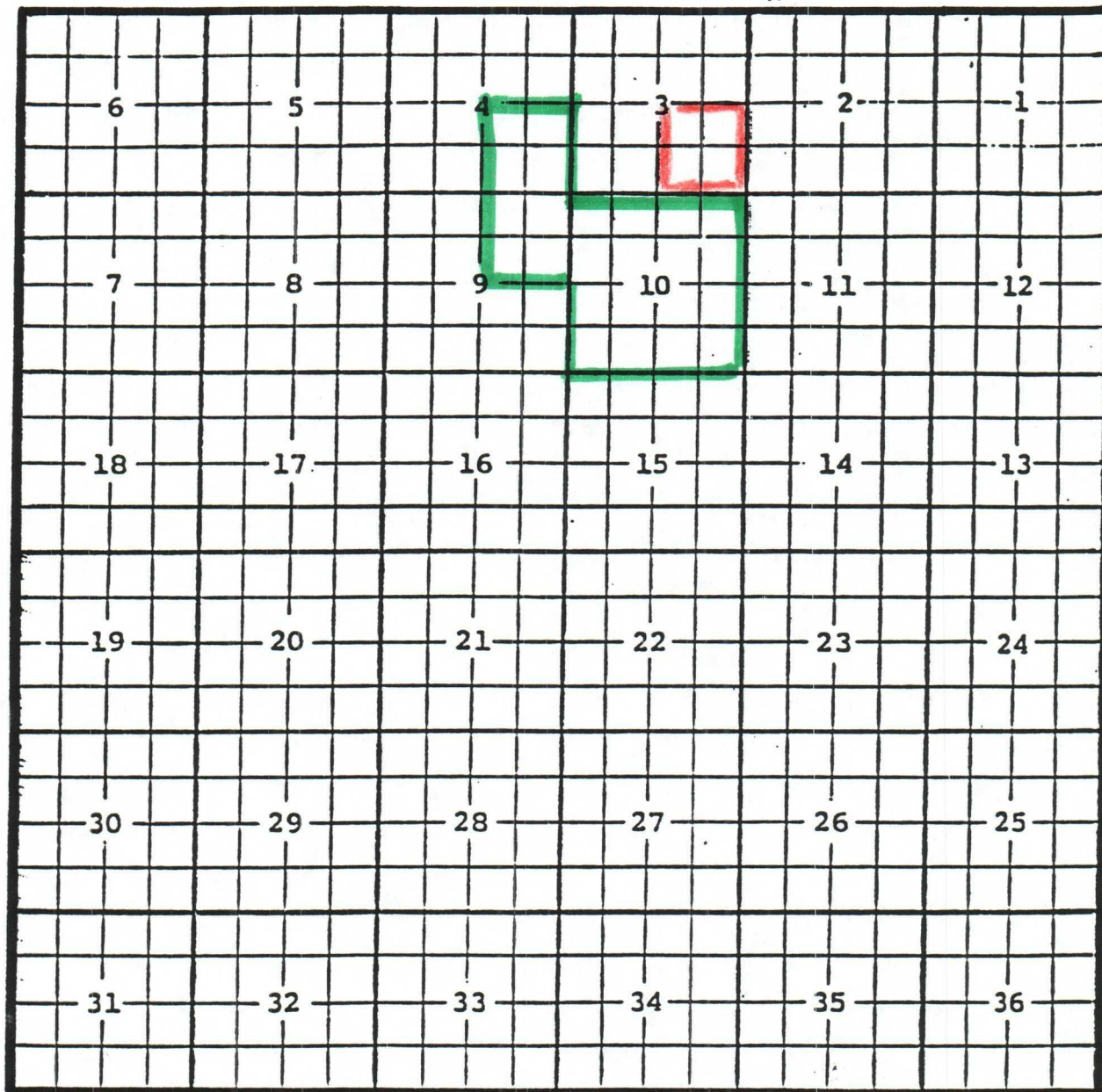
**Completed** 3/02/04 in the Atoka formation.

**Top of perforations:** 10,648'.

Eddy County, New Mexico

Willow Lake; Delaware, Southwest Oil Pool

TOWNSHIP 25 SOUTH, RANGE 28 EAST, NMPM



Purpose: One completed oil well capable of capable of producing.

Marbob Energy Corporation, Willow State #1

Location: Unit J, Sec. 3, Township 25 South, Range 28 East, NMPM.

Completed 03/04/04 in the Delaware formation.

Top of perforations: 5251'.