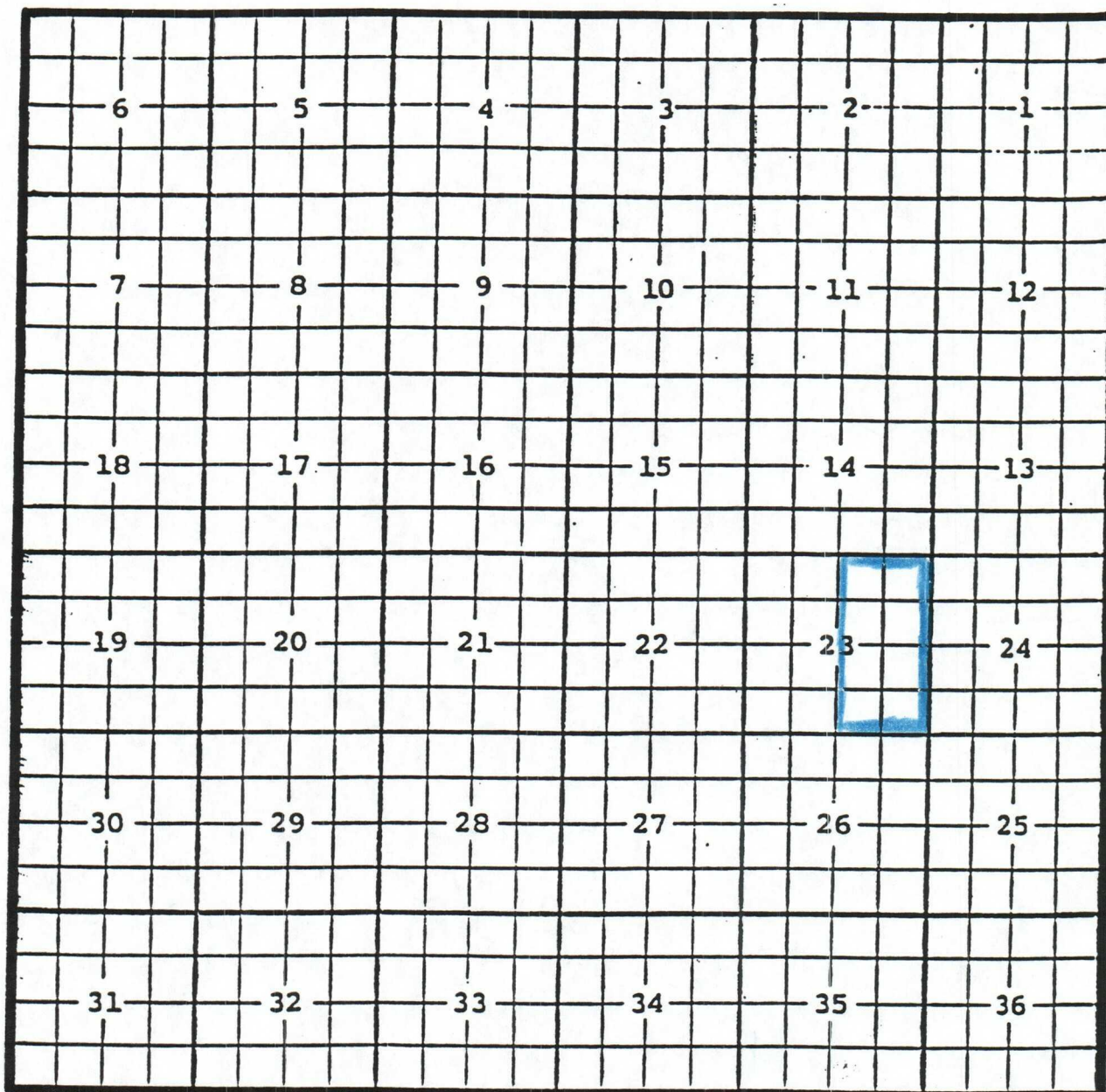


Eddy County, New Mexico

Black River; Morrow, South Gas Pool

TOWNSHIP 24 SOUTH, RANGE 27 EAST, NMPM



Purpose: One completed gas well capable of producing.

Yates Petroleum Corporation, Humidor State Unit # 1

Location: Unit A, Sec. 23, Township 24 South, Range 27 East, NMPM

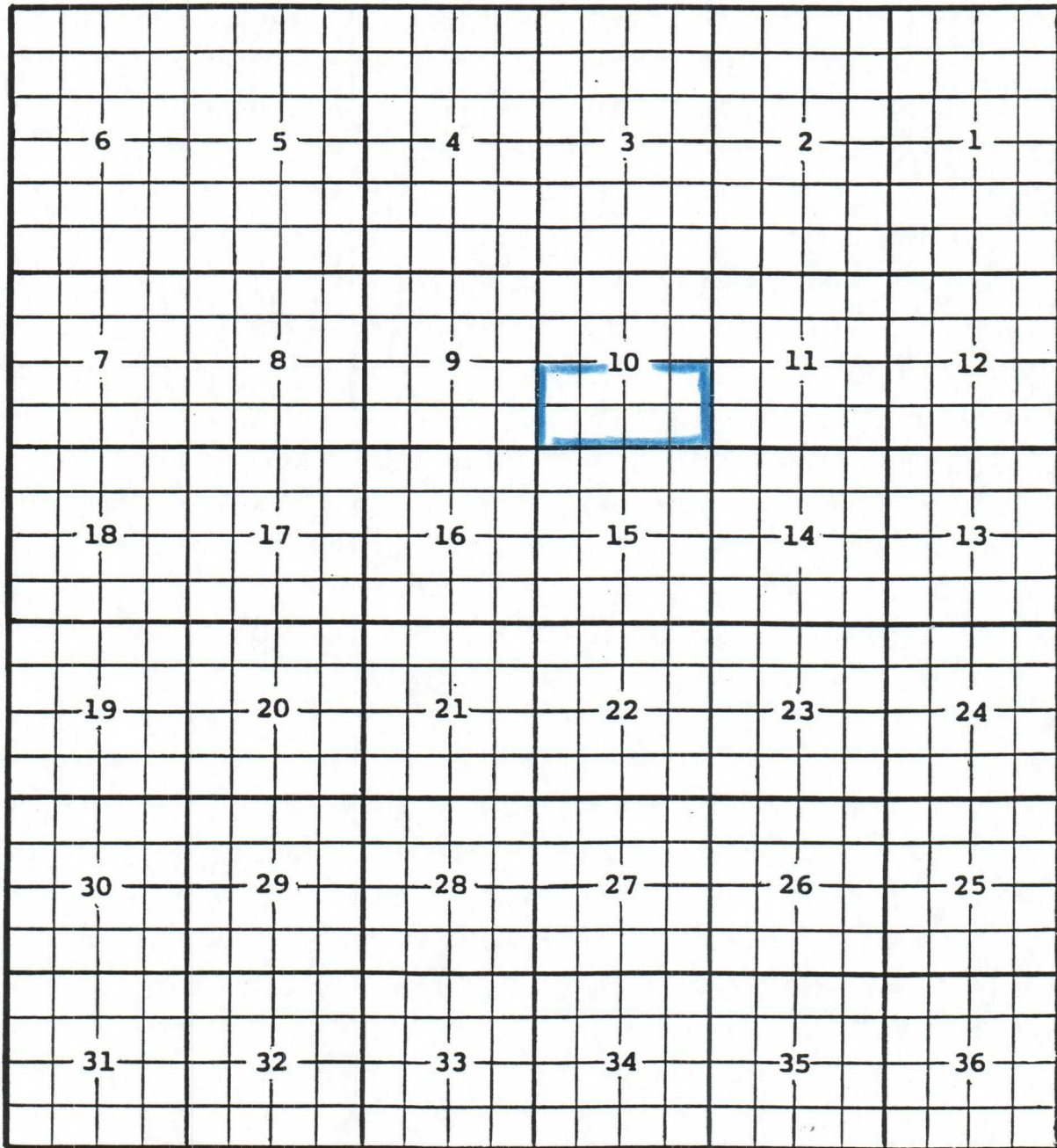
Completed 03/30/04 in the Morrow formation.

Top of perforations: 12,366'.

Eddy County, New Mexico

Burton Flat; Atoka, South Gas Pool

TOWNSHIP 21 SOUTH, RANGE 27 EAST, NMPM



Purpose: One completed gas well capable of producing.

Unit Petroleum Company, Yates State #2

Location: Unit M, Sec. 10, Township 21 South, Range 27 East, NMPM

Completed 3/24/04 in the Atoka formation.

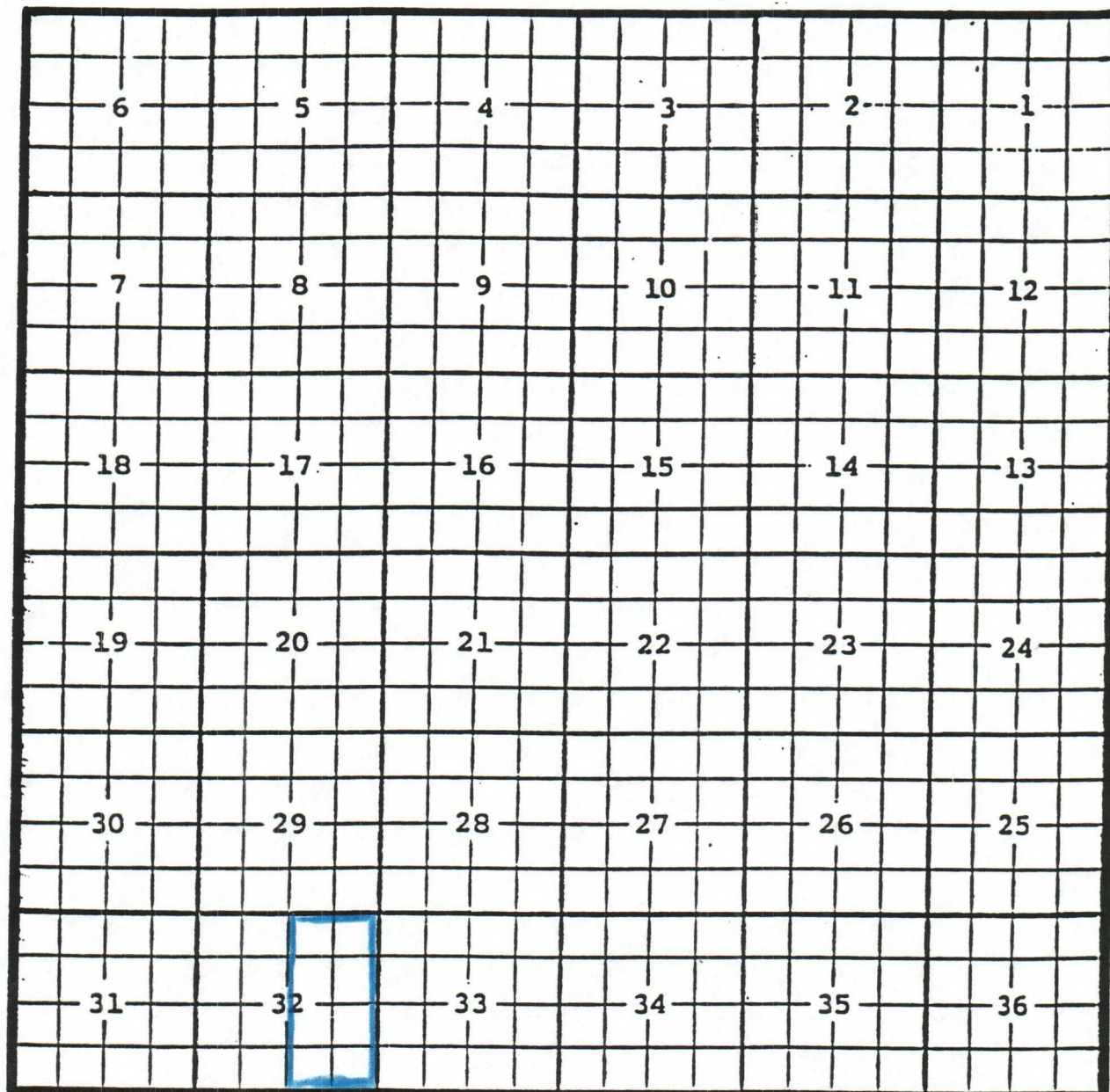
Top of perforations: 10,430'.



Eddy County, New Mexico

C P Hill; Morrow Gas Pool

TOWNSHIP 25 SOUTH, RANGE 25 EAST, NMPM



Purpose: One completed gas well capable of producing.

Fasken Oil and Ranch, Ltd., Chosa Draw Unit #1

Location: Unit J, Sec. 32, Township 25 South, Range 25 East, NMPM

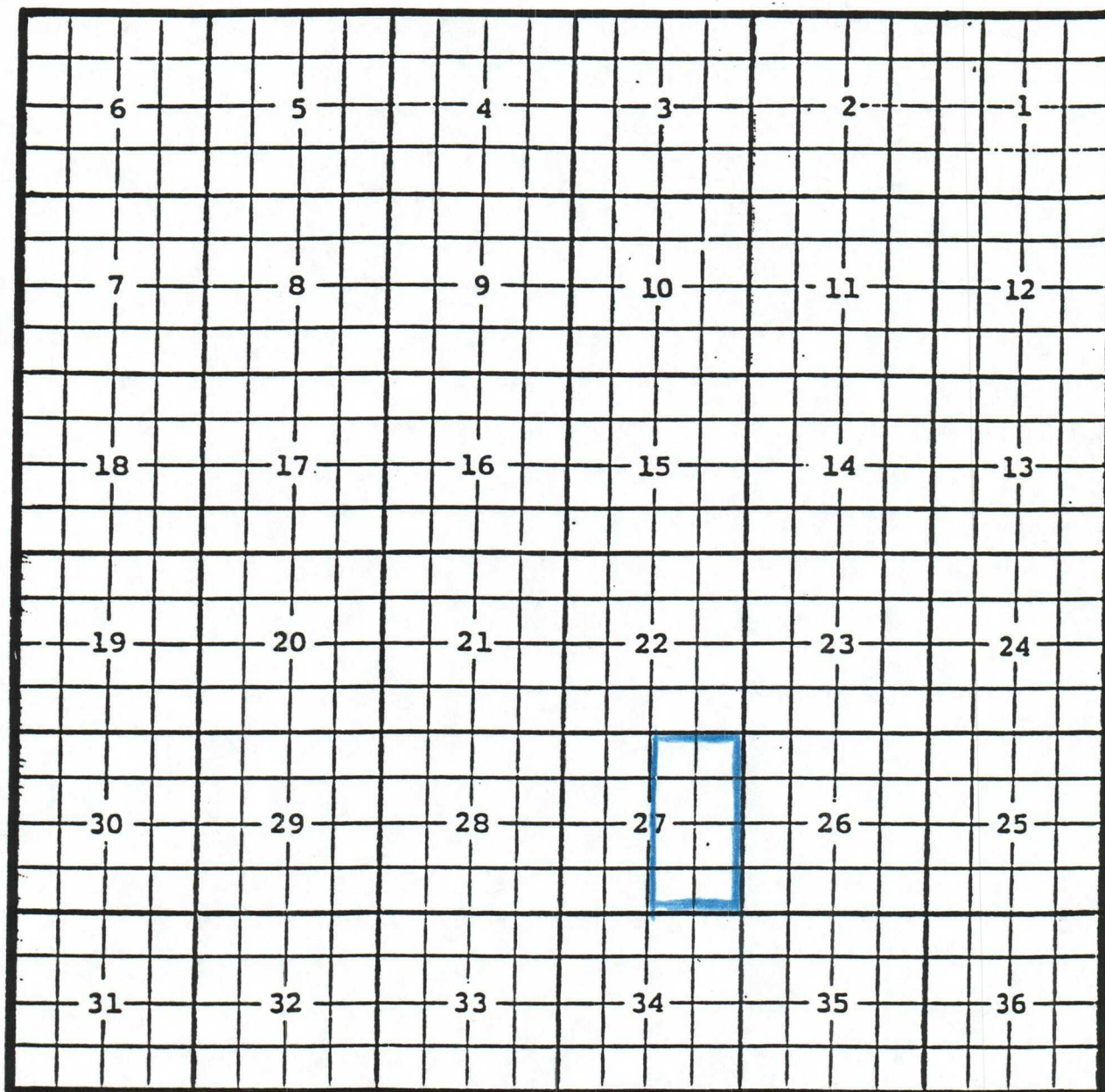
Completed 4/09/04 in the Morrow formation.

Top of perforations: 10,918'.

Eddy County, New Mexico

Cottonwood Draw; Upper Pennsylvanian Gas Pool

TOWNSHIP 25 SOUTH, RANGE 26 EAST, NMPM



Purpose: One completed gas well capable of producing.

Gruy Petroleum Management Company, Chosa Draw '27' Federal Com. # 1

Location: Unit B, Sec. 27, Township 25 South, Range 26 East, NMPM

Completed 01/30/04 in the Upper Pennsylvanian formation.

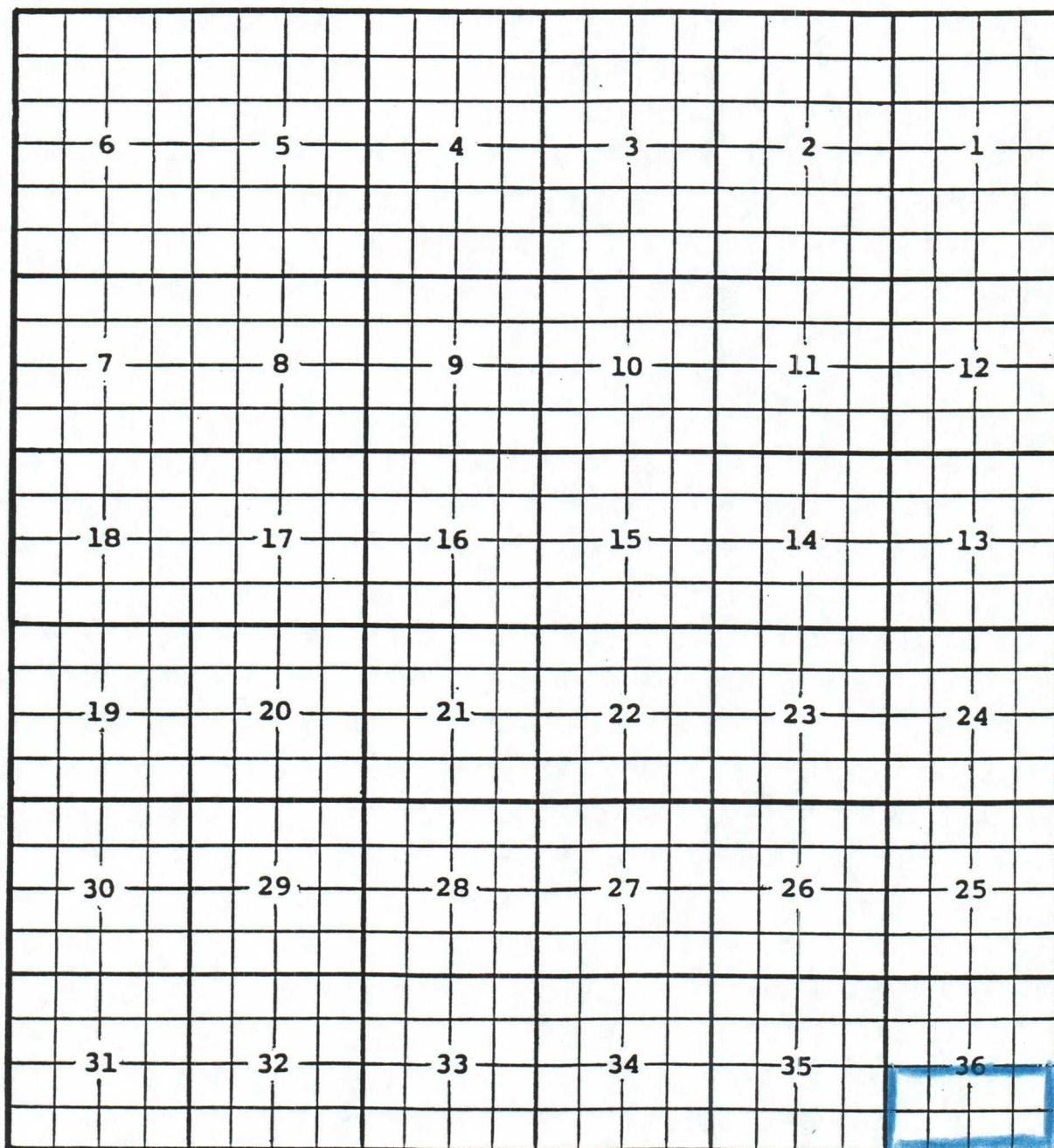
Top of perforations: 10,259'.



Eddy County, New Mexico

Riverside; Upper Pennsylvanian Gas Pool

TOWNSHIP 16 SOUTH, RANGE 26 EAST, NMPM



**Purpose:** One completed gas well capable of producing.

**Yates Petroleum Corporation, Refuge 'BCR' State #1**

**Location:** Unit O, Sec. 36, Township 16 South, Range 26 East, NMPM

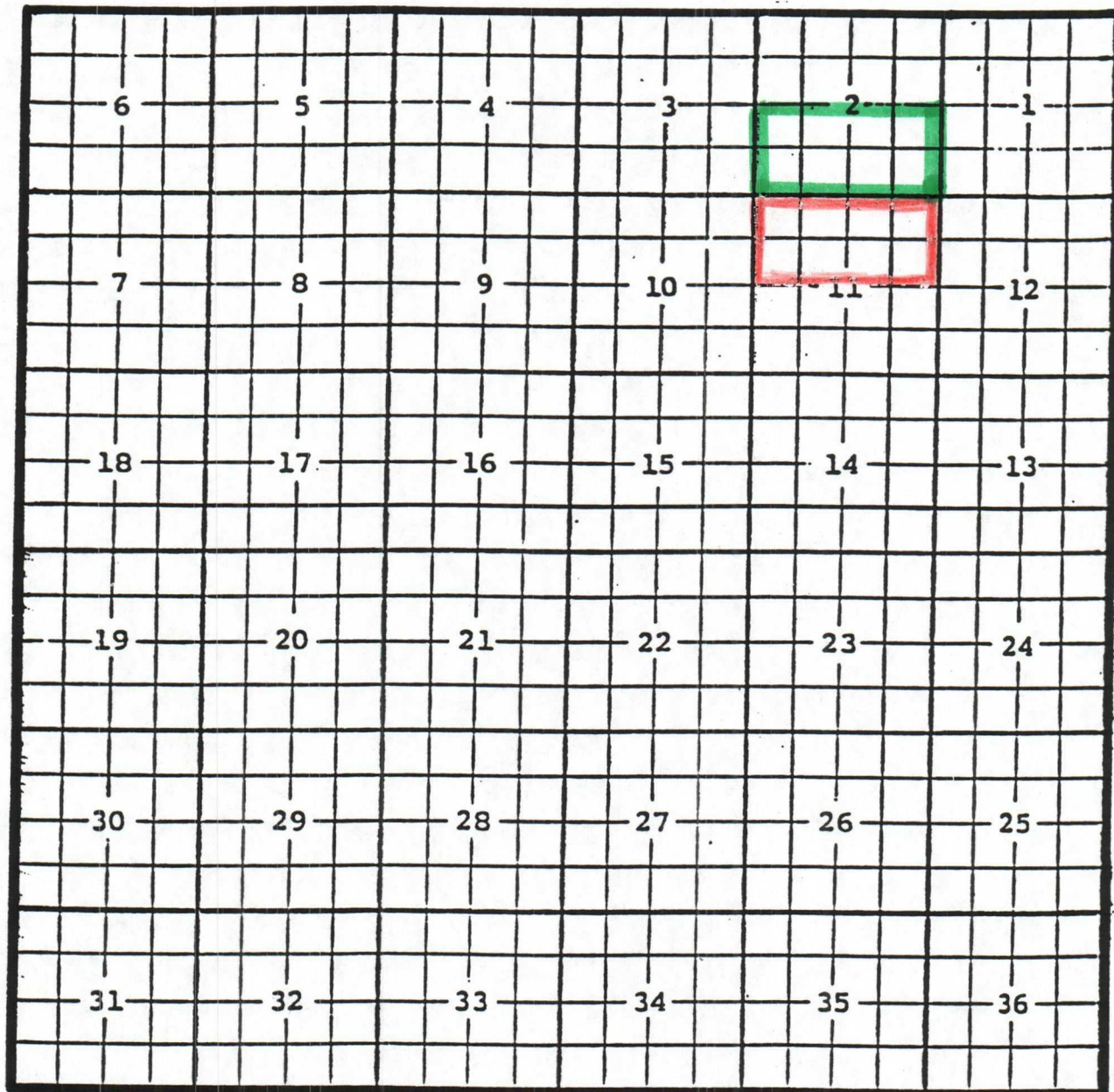
**Completed** 03/11/04 in the Upper Pennsylvanian formation.

**Top of perforations:** 6784'.

Chaves County, New Mexico

Acme; Pre-Permian Gas Pool

TOWNSHIP 8 SOUTH, RANGE 27 East, NMPM



**Purpose:** One completed gas well capable of producing.

**Yates Petroleum Corporation, Trailblazer 'ANL' State #3**

**Location:** Unit A, Section 11, Township 8 South, Range 27 East, NMPM

**Completed** 3/18/04 in the Cisco/Strawn/Mississippian of the "Pre-Permian" formation.

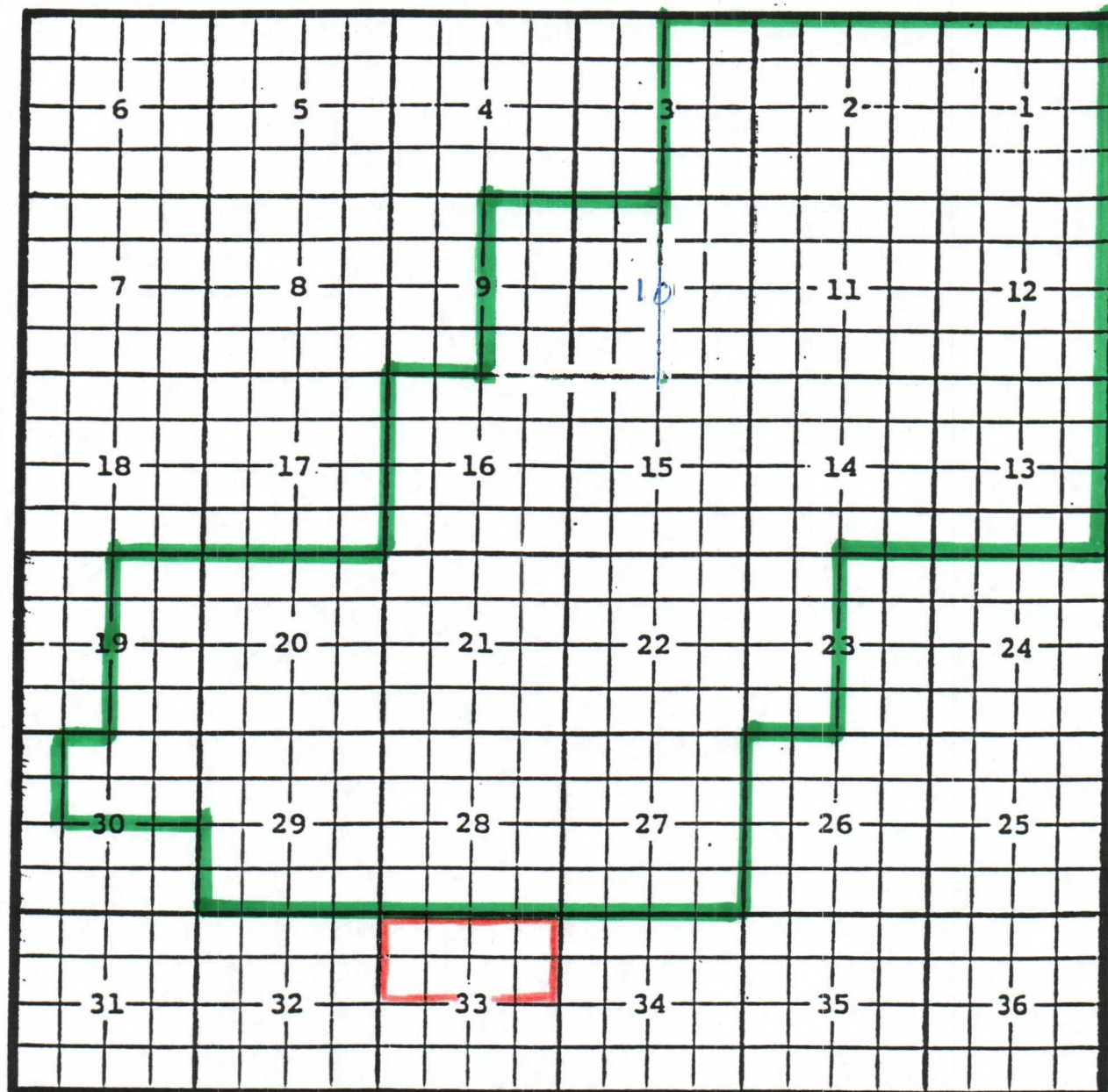
**Top of perforations:** 6204'.



Eddy County, New Mexico

Atoka; Pennsylvanian Gas Pool

TOWNSHIP 18 SOUTH, RANGE 26 EAST, NMPM



Purpose: One completed gas well capable producing.

Yates Petroleum Corporation, Ribbons 'BDR' #1

Location: Unit E, Sec. 33 Township 18 South, Range 26 East, NMPM

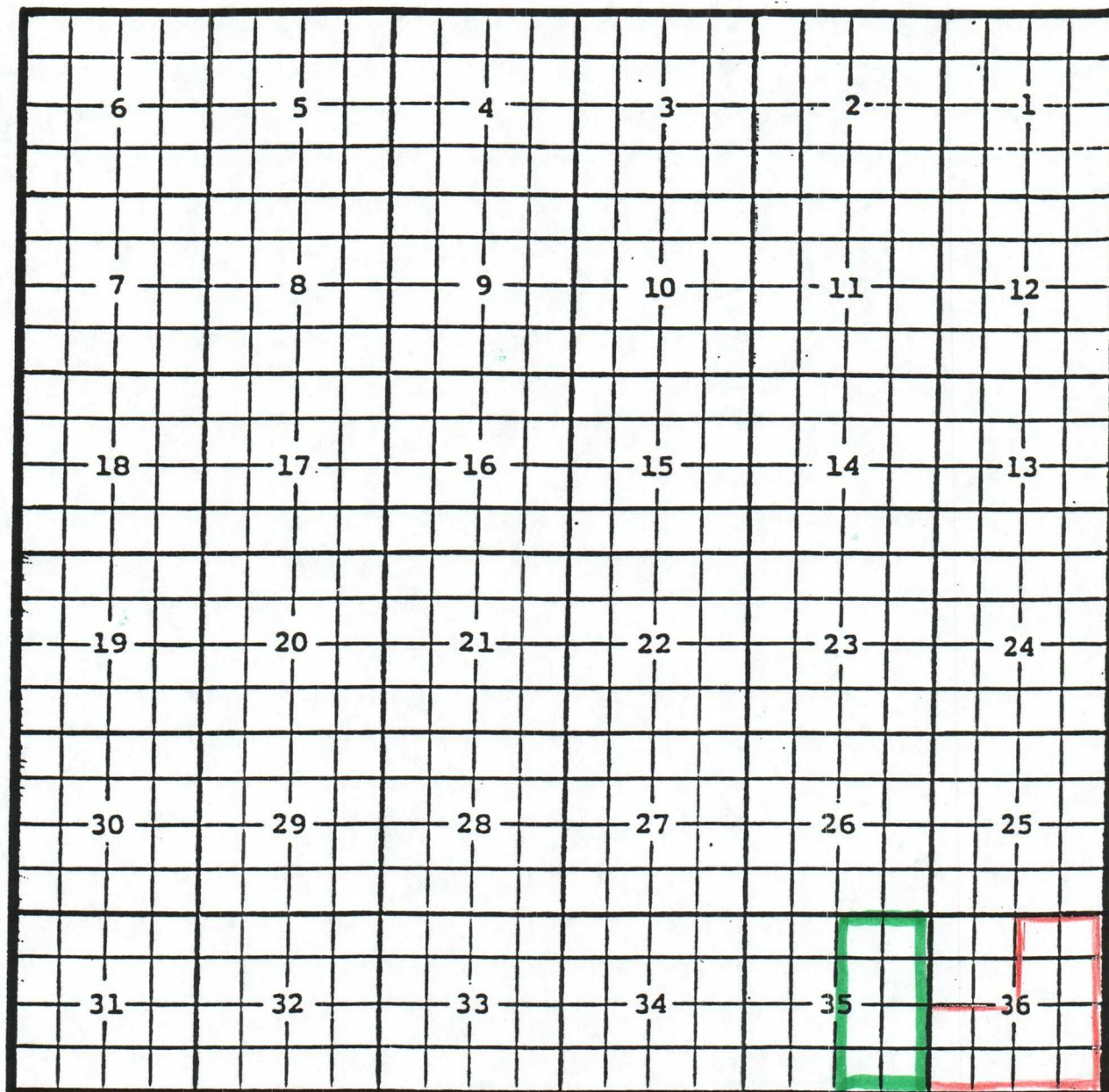
Completed 3/04/04 in the Pennsylvanian formation.

Top of perforations: 9090'.

Eddy County, New Mexico

Black River; Morrow Gas Pool

TOWNSHIP 23 SOUTH, RANGE 27 EAST, NMPM



Purpose: One completed gas well capable producing.

Yates Petroleum Corporation, Cigar 'BCM' State Com. #2

Location: Unit P, Sec. 36, Township 23 South, Range 27 East, NMPM

Completed 3/2/04 in the Morrow formation.

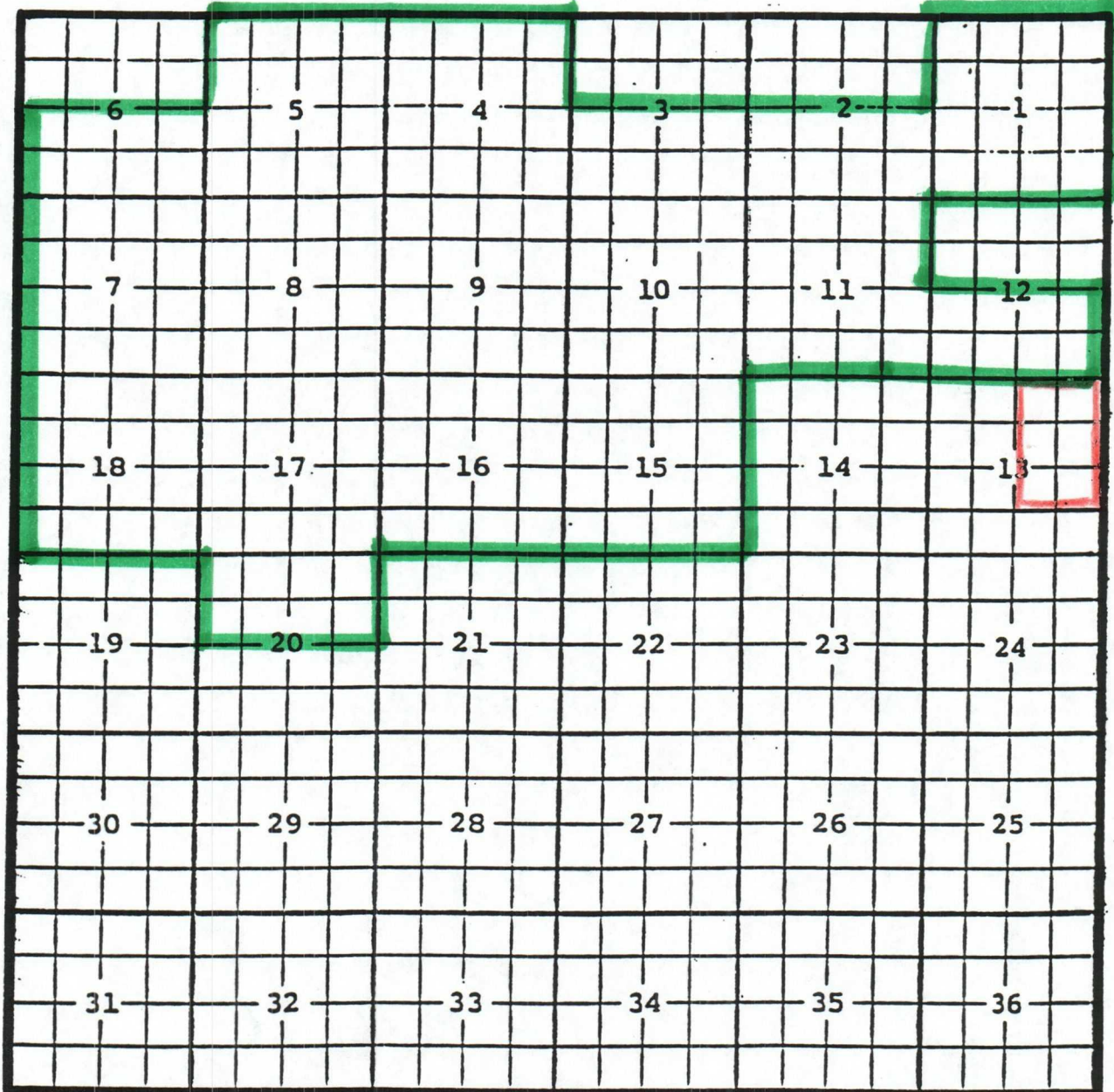
Top of perforations: 12,436'.



Eddy County, New Mexico

Burton Flat; Morrow, East Gas Pool

TOWNSHIP 20 SOUTH, RANGE 29 EAST, NMPM



Purpose: One completed gas well capable producing.

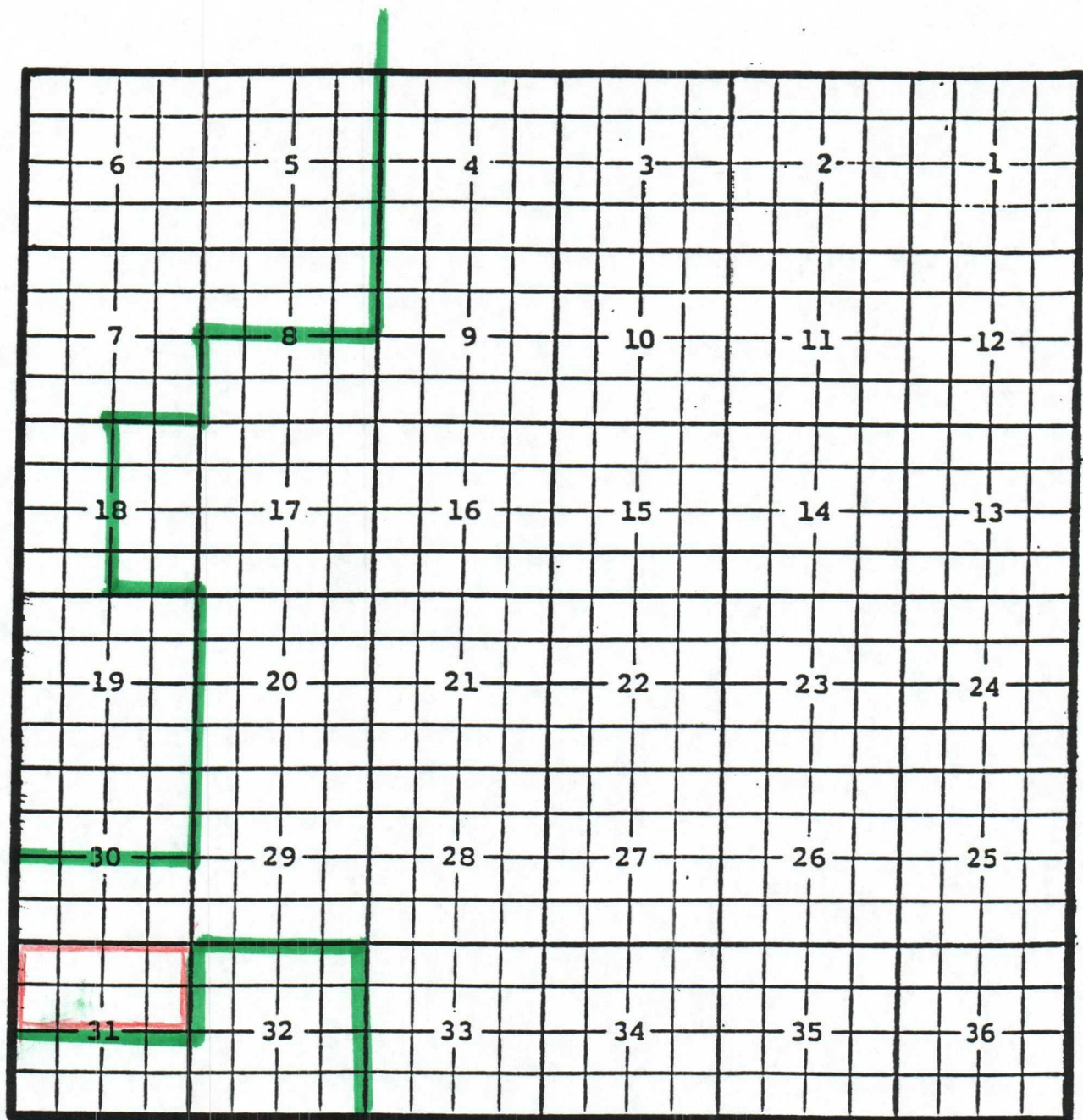
Marbob Energy Corporation, Dice Roll Federal Com. # 1

Location: Unit I, Sec. 13, Township 20 South, Range 29 East, NMPM

Completed 4/06/04 in the Morrow formation.

Top of perforations: 12,040'.

Chaves, New Mexico      Foor Ranch; Pre-Permian Gas Pool  
TOWNSHIP 9 SOUTH, RANGE 27 EAST, NMPM



**Purpose:** One completed gas well capable of producing.

**Yates Petroleum Corporation, Houston 'BDH' State Com. #2**

**Location:** Unit F, Section 31, Township 9 South, Range 27 East. NMPM

**Completed on** 03/03/04 **in the** Siluro-Devonian **formation.**

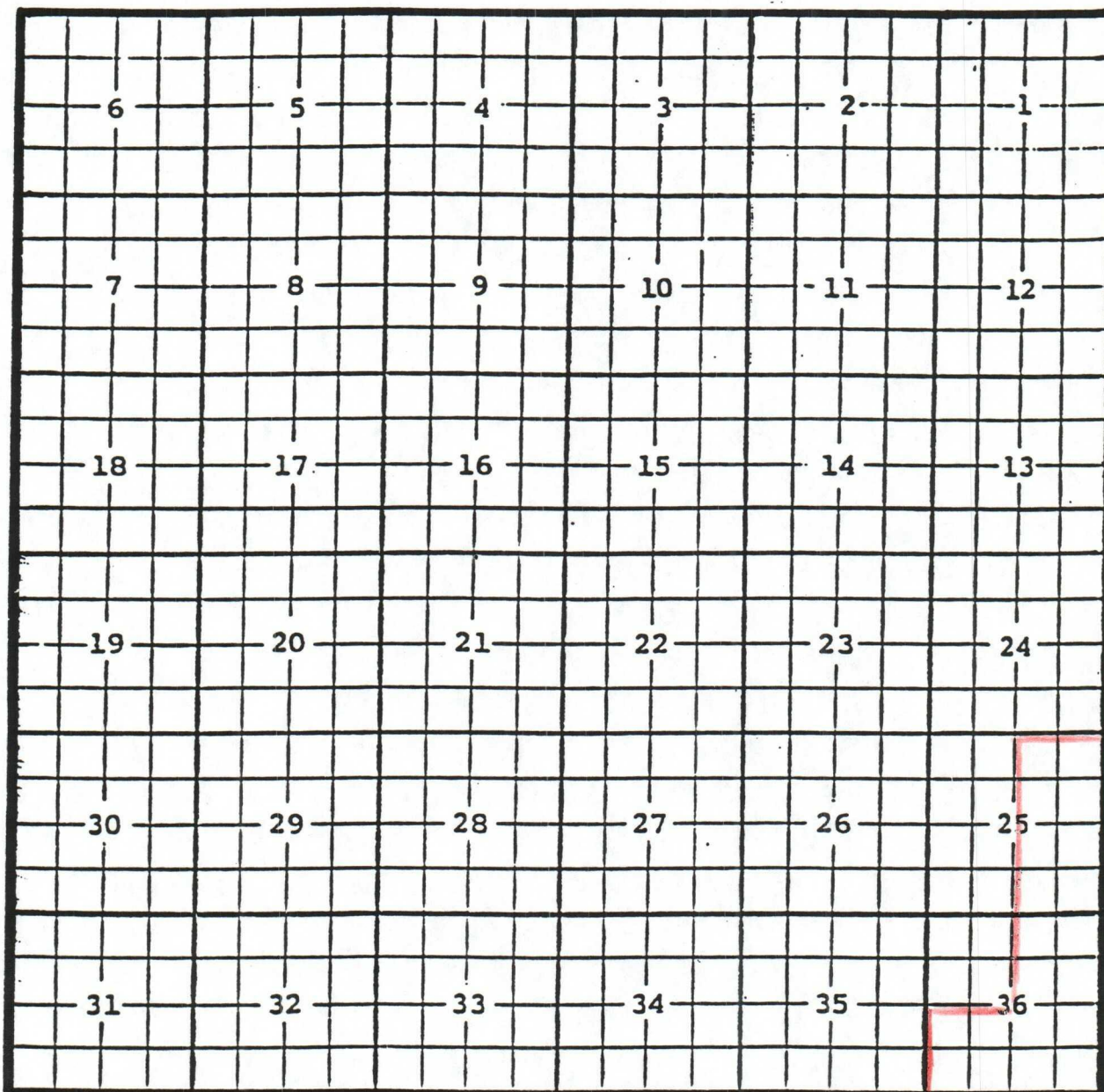
**Top of perforations:** 6278'.



Chaves County, New Mexico

Haystack; Cisco Gas Pool

TOWNSHIP 6 SOUTH, RANGE 26 EAST, NMPM



Purpose: One completed gas well capable of producing.

Yates Petroleum Corporation, Aikman 'BDK' State Com. #1

Location: Unit P, Sec. 36, Township 6 South, Range 26 East, NMPM

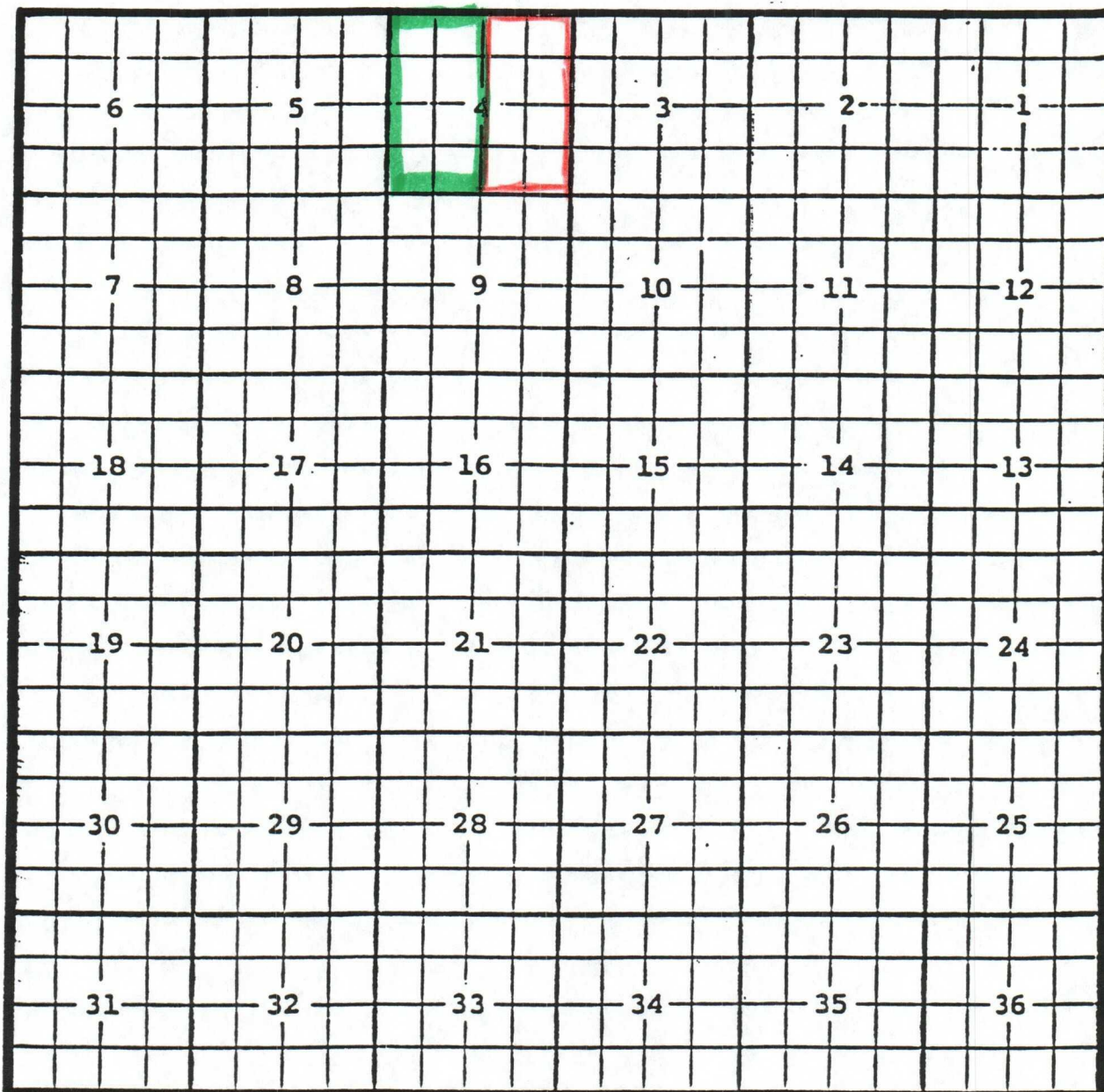
Completed 3/03/04 in the Cisco formation

Top of perforations: 5582'.

Eddy County, New Mexico

Kennedy Farms; Morrow Gas Pool

TOWNSHIP 18 SOUTH, RANGE 26 EAST, NMPM



Purpose: One completed gas well capable of producing.

Nadel and Gussman Permian LLC, Dulce Amor #1

Location: Unit H, Sec. 4, Township 18 South, Range 26 East, NMPM

Completed 2/25/04 in the Morrow formation.

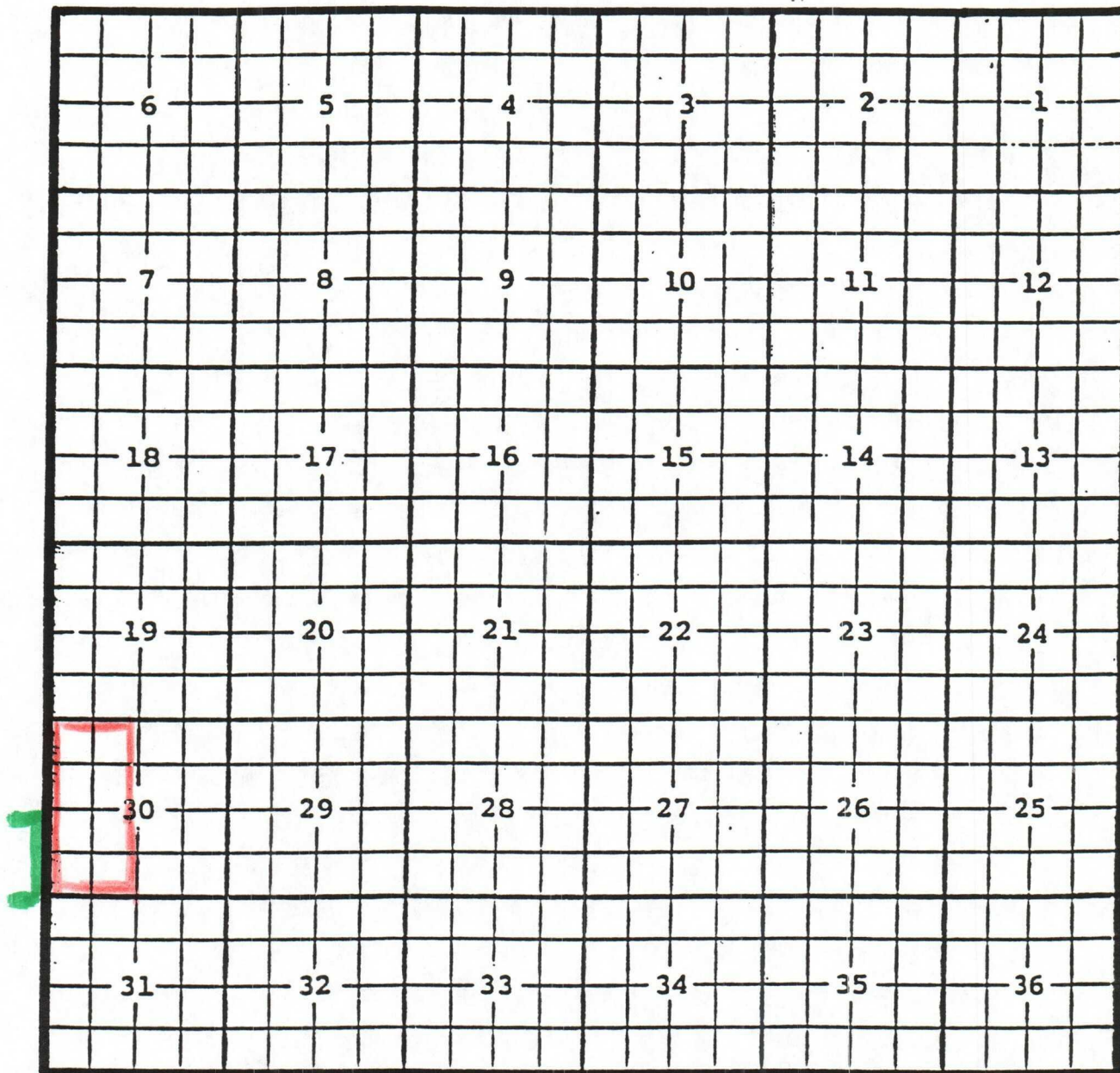
Top of perforations: 8640'.



Eddy County, New Mexico

Logan Draw; Wolfcamp Oil Pool

TOWNSHIP 17 SOUTH, RANGE 28 EAST, NMPM



Purpose: One completed oil well capable of producing.

Mack Energy Corporation, Maple State # 1

Location: Unit D, Sec. 30, Township 17 South, Range 28 East, NMPM

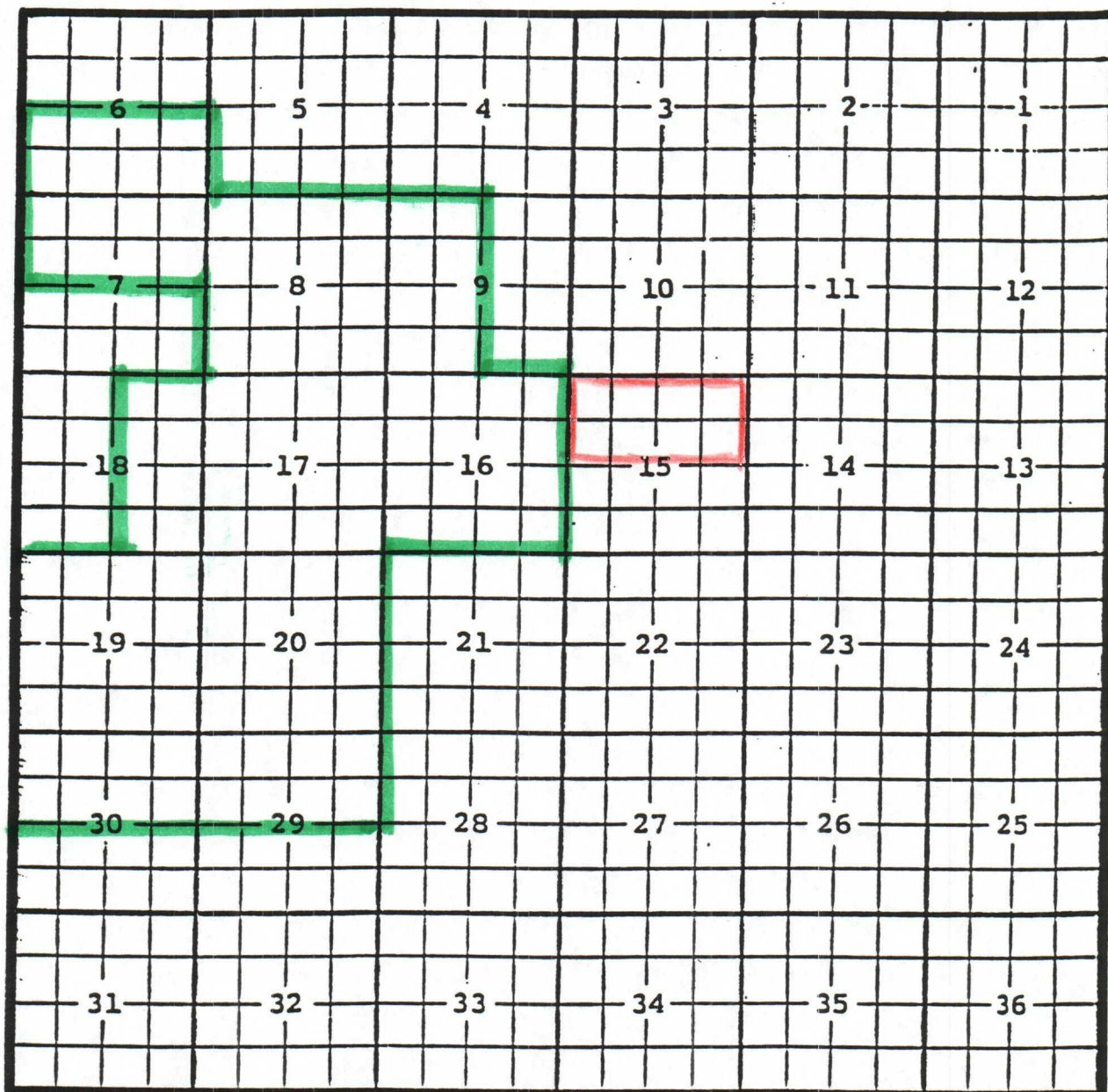
Completed 3/19/04 in the Wolfcamp formation.

Top of perforations: 6518'.

Eddy County, New Mexico

Millman; Morrow, South Gas Oil Pool

TOWNSHIP 19 SOUTH, RANGE 28 EAST, NMPM



Purpose: One completed gas well capable of producing.

Marbob Energy Corporation, Hint '15' State #1

Location: Unit E, Sec. 15, Township 19 South, Range 28 East, NMPM

Completed 2/05/04 in the Morrow formation.

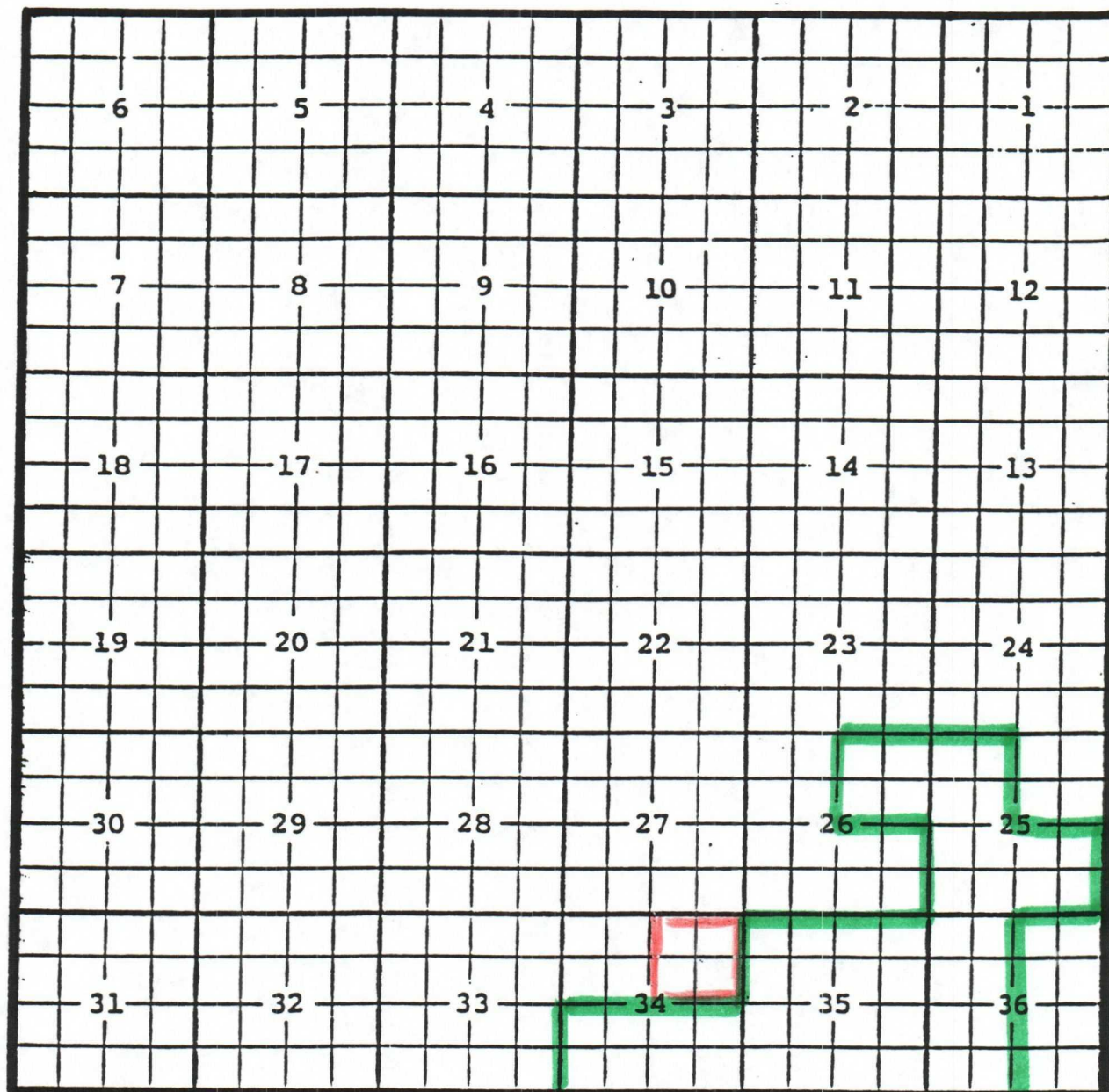
Top of perforations: 10,952'.



Eddy County, New Mexico

Red Lake; Glorieta-Yeso, Northeast Oil Pool

TOWNSHIP 17 SOUTH, RANGE 27 EAST, NMPM



**Purpose:** One completed oil well capable of producing.

**Devon Energy Production Company, LP, Eagle 34G' Federal # 41**

**Location:** Unit G, Sec. 34, Township 17 South, Range 27 East, NMPM

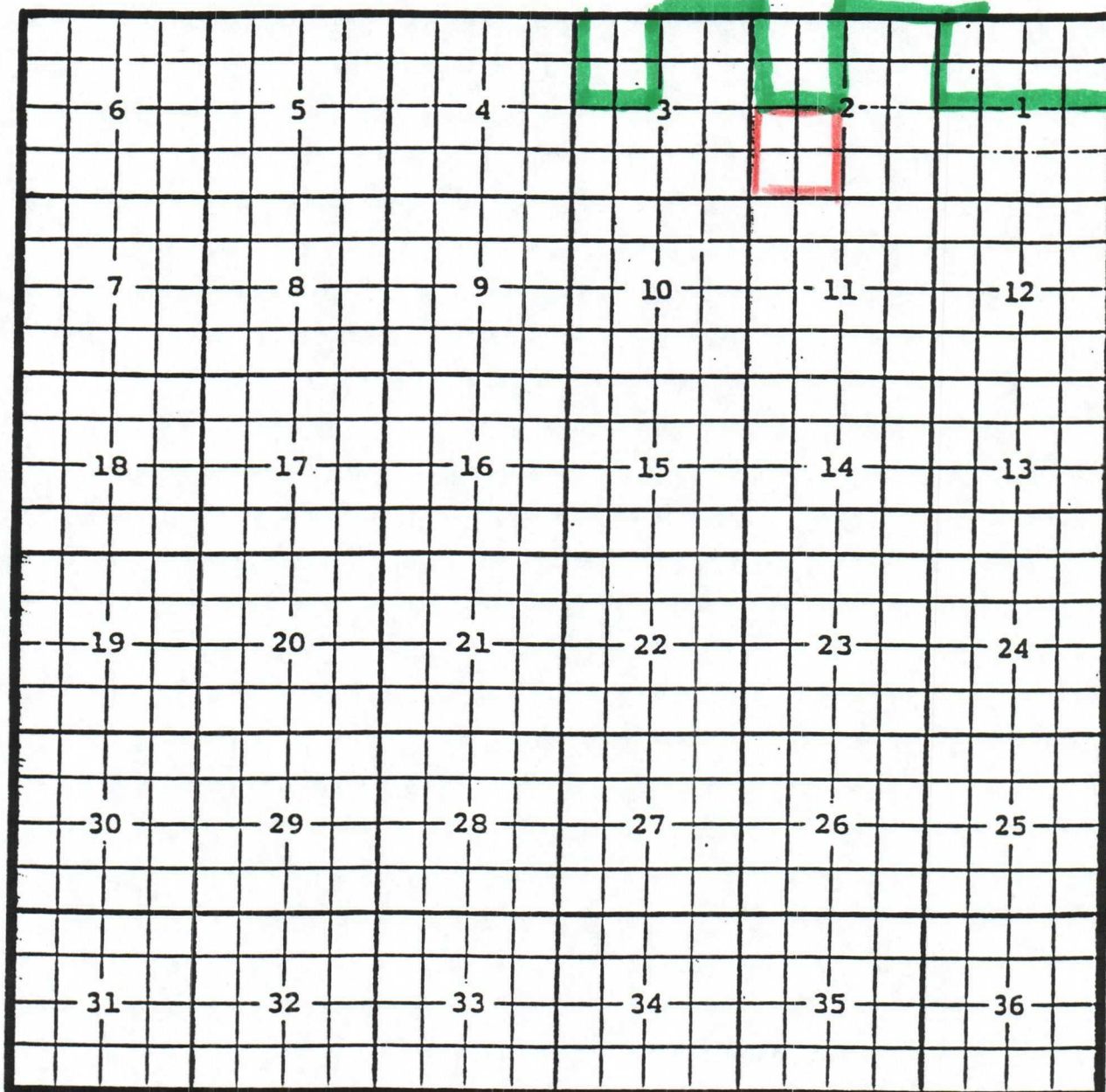
**Completed** 1/28/04 in the Glorieta-Yeso formation.

**Top of perforation:** 2984'.

Eddy County, New Mexico

Red Lake; Glorieta-Yeso, Northeast Oil Pool

TOWNSHIP 18 SOUTH, RANGE 27 EAST, NMPM



Purpose: One completed oil well capable of producing.

Marbob Energy Corporation, BM State #1

Location: Unit K, Sec. 2, Township 18 South, Range 27 East, NMPM

Completed 03/28/04 in the Glorieta-Yeso formation.

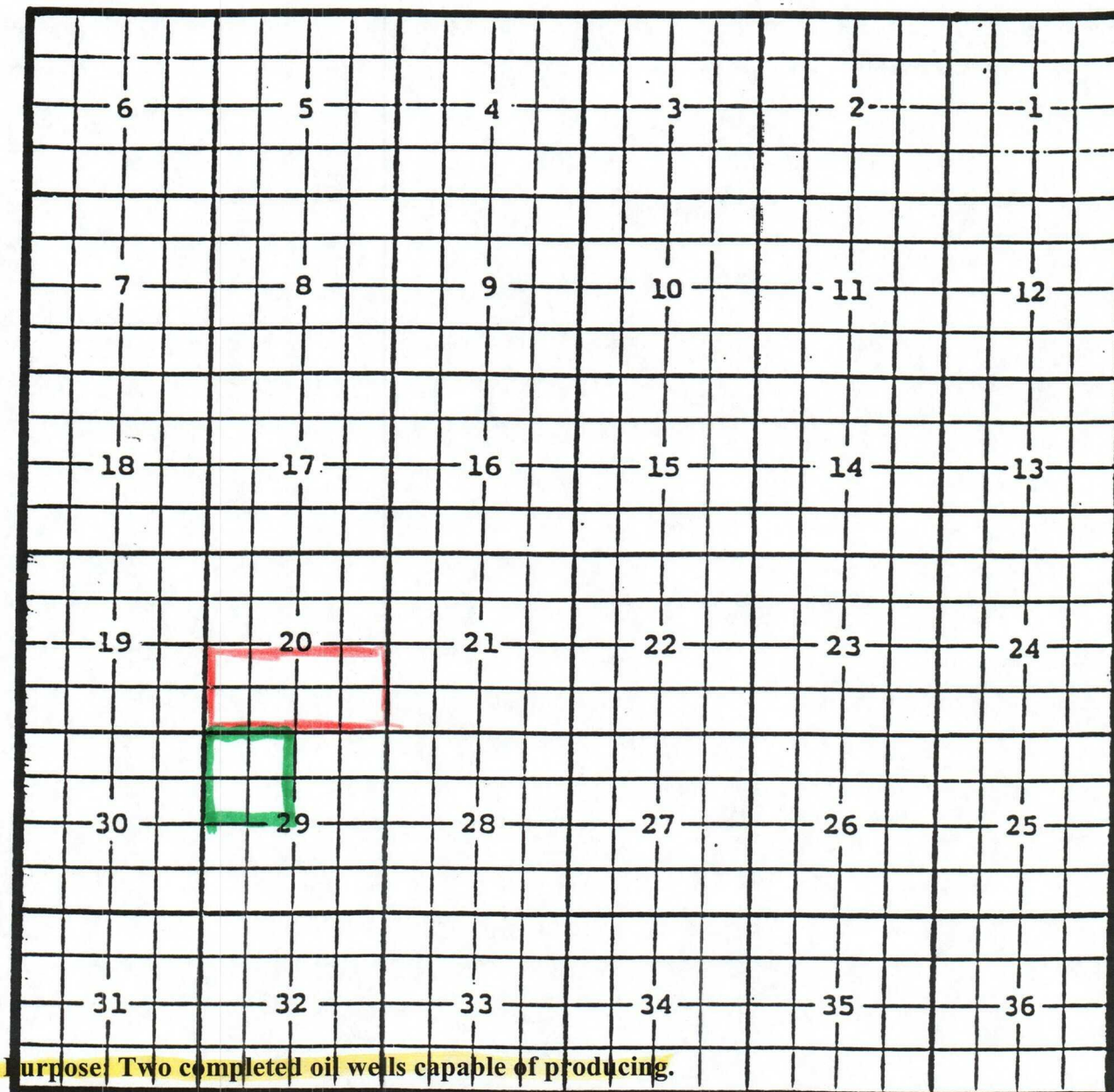
Top of perforations: 3295'.



Eddy County, New Mexico

Red Lake; Shores; Grayburg Oil Pool

TOWNSHIP 17 SOUTH, RANGE 28 EAST, NMPM



Mack Energy Corporation, Red Lake Sand Unit # 48

Location: Unit J, Sec. 20, Township 17 South, Range 28 East, NMPM

Completed 03/26/04 in the Glorieta-Yeso formation.

Top of perforations: 1924'.

Mack Energy Corporation, Red Lake Sand Unit # 43

Location: Unit O, Sec. 20, Township 17 South, Range 28 East, NMPM

Completed 2/13/04 the Grayburg formation.

Top of perforations: 1858'.