



May 27, 2004

CERTIFIED MAIL:

Kent Investment Limited Partnership
c/o Peter Digangi, Jr. as Agent
1209 Georgia, NE
Albuquerque, New Mexico 87110

RE: New Drill
Armijo Trust 27 #1 Well
E/2 Section 27-10N-1W
Bernalillo County, New Mexico

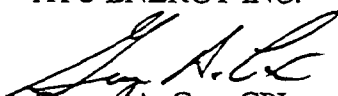
Dear Working Interest Owner:

XTO Energy Inc. (XTO) hereby proposes to drill the above captioned well to a depth of 6,080' to test the Morrison Formation. XTO proposes to core the well from the top of the Gibson Coal measures to the base of the Gibson Coal measures at depths of approximately 3,050 feet to 4,075 feet. We anticipate the coal to be productive and we will be looking at all zones in the well. Our proposed location is in the SE/4 SE/4 of Section 27.

Our records indicate that you are an unleased mineral owner. Should you elect not to participate in the drilling of this well, XTO offers to lease your minerals for \$10.00 per acre bonus with a 1/8th royalty for a term of five (5) years. Should you wish to join in the drilling of this well with your interest, I have enclosed an AFE for your review and execution. Our AFE provides for a dry hole cost of \$482,839 and a completed well cost of \$557,689. I will forward you a Joint Operating Agreement for your review and execution upon your election to join in the drilling of this well.

XTO is prepared to file a force pooling application with the NMOCD should you fail to make an election in the next several weeks. XTO is also prepared to drill this well as soon as all of the permits can be obtained. Please feel free to contact me at (817) 885-2454, with any questions you may have.

Sincerely,
XTO ENERGY INC.


George A. Cox, CPL
Landman
Enclosure

OIL CONSERVATION DIVISION

CASE NUMBER

EXHIBIT NUMBER 2

SENDER: COMPLETE THIS SECTION

- Complete items 1, 2, and 3. Also complete item 4 if Restricted Delivery is desired.
- Print your name and address on the reverse so that we can return the card to you.
- Attach this card to the back of the mailpiece, or on the front if space permits.

1. Article Addressed to:

Kent Investment Limited Partnership
c/o Peter Digangi, Jr. as Agent
1209 Georgia, NE
Albuquerque, NM 87110
GAC:5/27/04:Armijo Trust 27#1

2. Article Number
(Transfer from service label)

7003 1680 0001 5312 2256

COMPLETE THIS SECTION ON DELIVERY

A. Signature *Peter Digangi* ☐ Agent ☐ Addressee
B. Received by (Printed Name) *Peter Digangi* C. Date of Delivery *5-29-09*
D. Is delivery address different from item 1? ☐ Yes ☐ No
If YES, enter delivery address below:

3. Service Type
☐ Certified Mail ☐ Express Mail
☐ Registered ☐ Return Receipt for Merchandise
☐ Insured Mail ☐ C.O.D.

4. Restricted Delivery? (Extra Fee) ☐ Yes



June 4, 2004

Kent Investment Limited Partnership
c/o Peter Digangi, Jr. as Agent
1209 Georgia, NE
Albuquerque, New Mexico 87110

RE: New Drill
Armijo Trust 27 #1 Well
E/2 Section 27-10N-1W
Bernalillo County, New Mexico

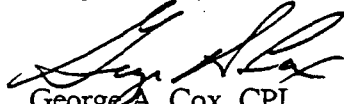
Dear Working Interest Owner:

XTO Energy Inc. (XTO) hereby proposes to drill the above captioned well to a depth of 6,080' to test the Morrison Formation. XTO proposes to core the well from the top of the Gibson Coal measures to the base of the Gibson Coal measures at depths of approximately 3,050 feet to 4,075 feet. We anticipate the coal to be productive and we will be looking at all zones in the well. Our proposed location is in the SE/4 SE/4 of Section 27.

Our records indicate that you are an unleased mineral owner. Should you elect not to participate in the drilling of this well, XTO offers to lease your minerals for \$10.00 per acre bonus with a 1/8th royalty for a term of five (5) years. Should you wish to join in the drilling of this well with your interest, I have enclosed an AFE for your review and execution. Our AFE provides for a dry hole cost of \$482,839 and a completed well cost of \$557,689. I will forward you a Joint Operating Agreement for your review and execution upon your election to join in the drilling of this well.

XTO is prepared to file a force pooling application with the NMOCD should you fail to make an election in the next several weeks. XTO is also prepared to drill this well as soon as all of the permits can be obtained. Please feel free to contact me at (817) 885-2454, with any questions you may have.

Sincerely,
XTO ENERGY INC.


George A. Cox, CPL
Landman
Enclosure



June 9, 2004

Kent Investment Limited Partnership
c/o Peter Digangi, Jr. as Agent
1209 Georgia, NE
Albuquerque, New Mexico 87110


RE: New Drill
Armijo Trust 27 #1 Well
SE/4 Section 27-10N-1W
Bernalillo County, New Mexico

Dear Working Interest Owner:

XTO Energy Inc. (XTO) recently proposed the drilling of the above captioned well to you as an E/2 unit. It has been determined that gas wells drilled in this area would be spaced on 160 acres rather than the 320 acres that XTO proposed. This change in spacing does not change any of the cost or depths that we propose to drill. The only change would be the amount of acreage that would be dedicated to this unit. XTO would still offer to lease all of your interest in and out of this 160 acre unit.

XTO is filing a force pooling application with the NMOCD on June 15, 2004. XTO is also prepared to drill this well as soon as all of the permits can be obtained. Please feel free to contact me at (817) 885-2454, with any questions you may have.

Sincerely,
XTO ENERGY INC.


George A. Cox, CPL
Landman