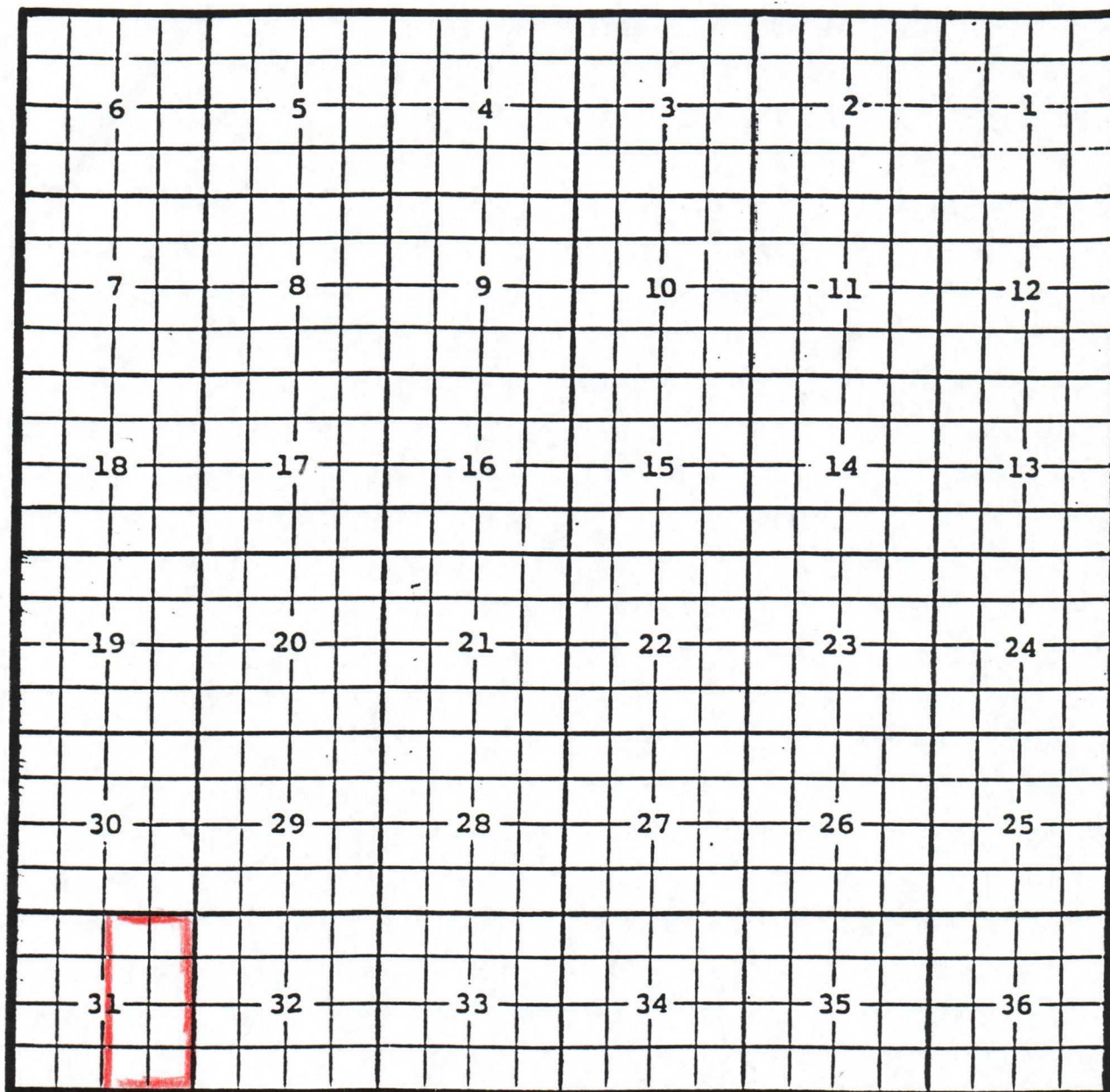


Eddy County, New Mexico

Cotton Wood Creek; Abo, East Gas Pool

TOWNSHIP 16 SOUTH, RANGE 25 EAST, NMPM



Purpose: One completed gas well by capable of producing.

Perenco LLC, Thames '31' Federal # 1

Location: Unit A, Sec. 31, Township 16 South, Range 25 East, NMPM

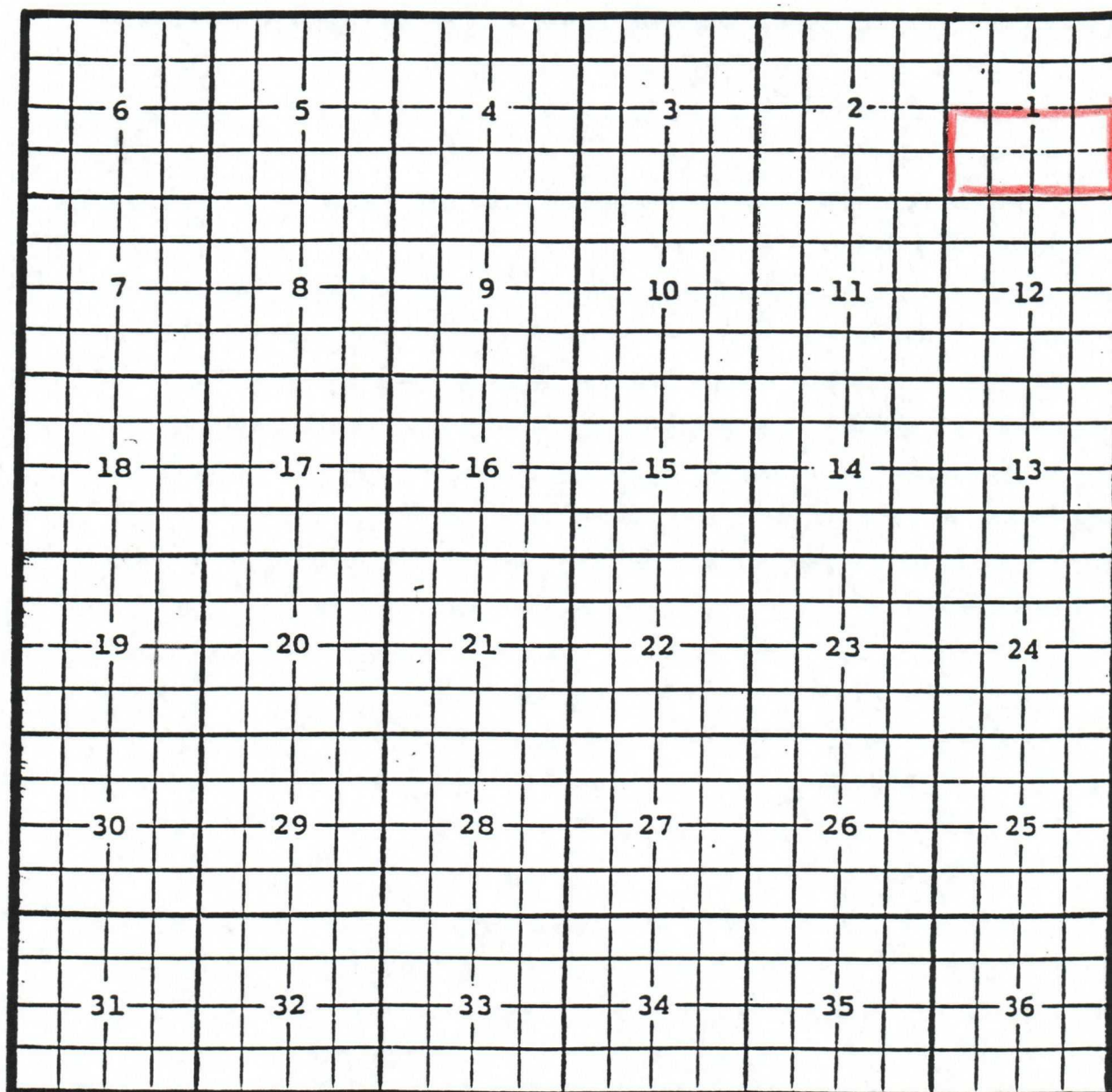
Completed 3/07/04 in the Abo formation.

Top of perforations: 5091'.

Eddy County, New Mexico

Tansill Dam; Atoka, East Gas Pool

TOWNSHIP 22 SOUTH, RANGE 27 EAST, NMPM



**Purpose:** One completed gas well capable of producing.

**Mewbourne Oil Company, Otis '1' #2**

**Location:** Unit K, Sec. 1, Township 22 South, Range 27 East, NMPM

**Completed** 04/09/04 in the Atoka formation.

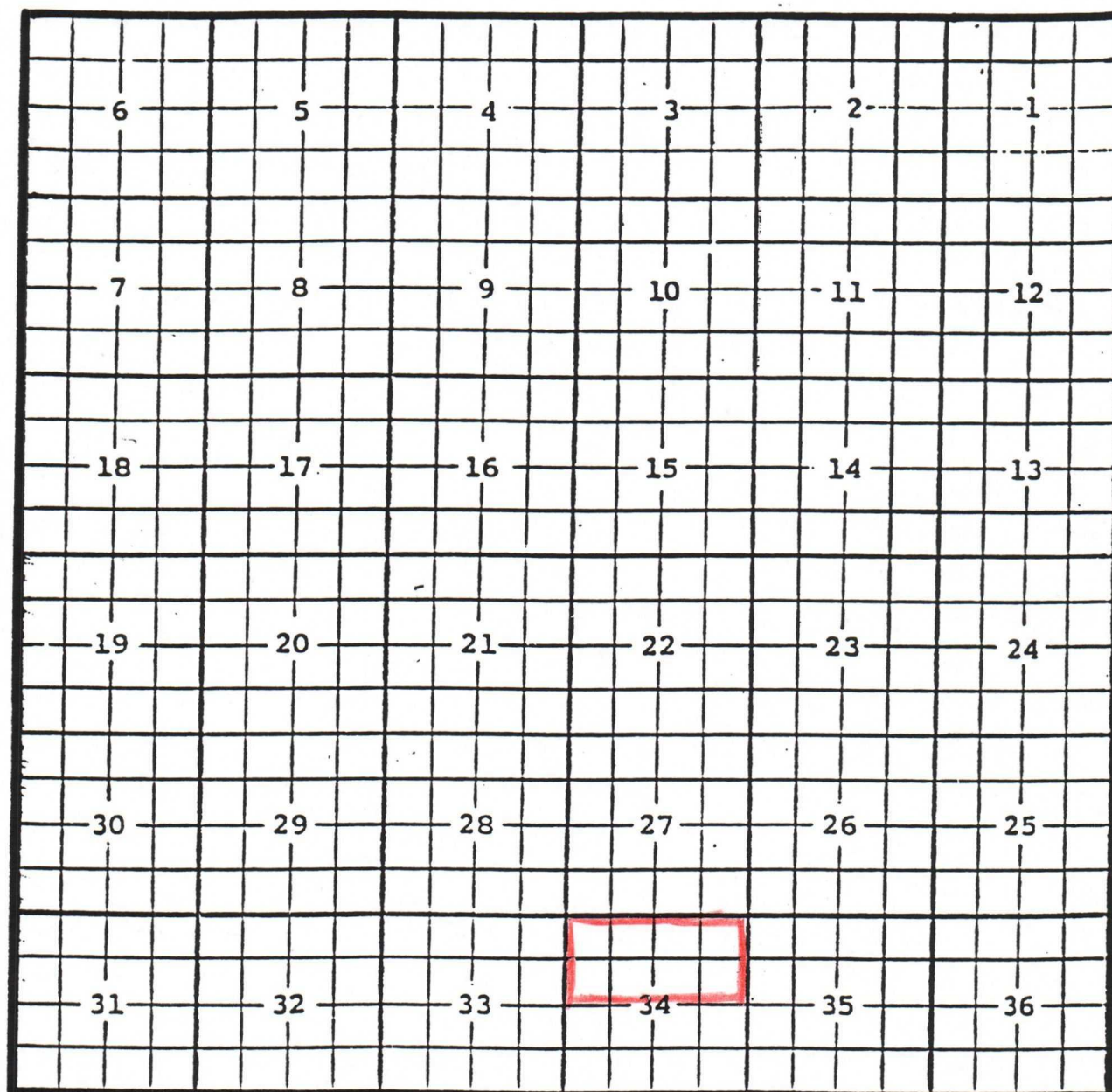
**Top of perforations:** 11166'.



Eddy County, New Mexico

Walters Lake; Mississippian Gas Pool

TOWNSHIP 17 SOUTH, RANGE 30 EAST, NMPM



Purpose: One completed gas well capable of producing.

Pecos Production Company, Arnold Federal Com. #1

Location: Unit G, Sec. 34, Township 17 South, Range 30 East, NMPM

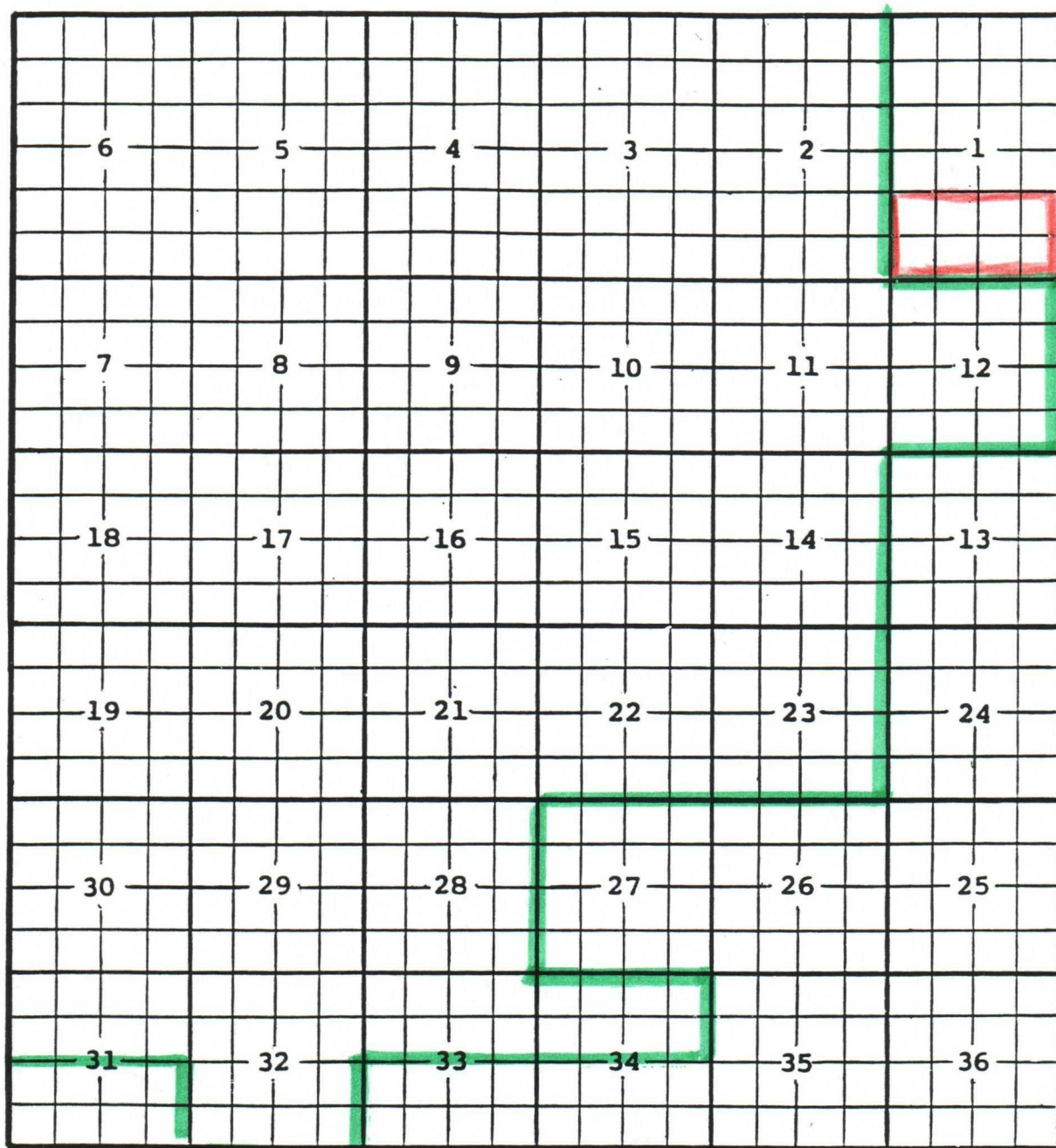
Completed 5/04/04 in the Mississippian formation.

Top of perforations: 11,468'.

Eddy County, New Mexico

Burton Flat; Morrow Gas Pool

TOWNSHIP 21 SOUTH, RANGE 27 EAST, NMPM



Purpose: One completed gas well capable of producing.

Mewbourne Oil Company, Esperanza '1' Federal Com. # 1

Location: Unit N, Sec. 1, Township 21 South, Range 27 East, NMPM

Completed 06/11/04 in the Morrow formation.

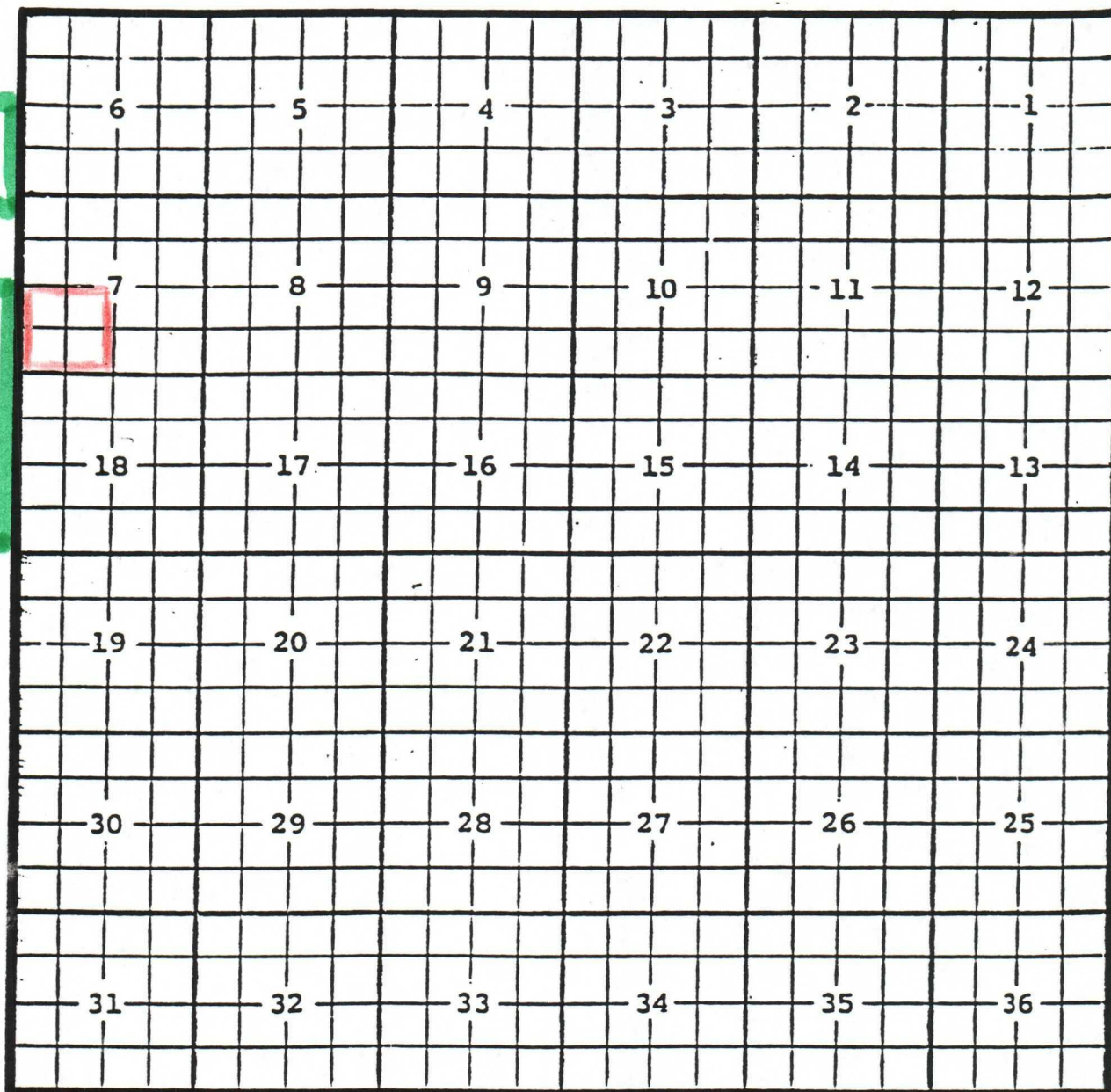
Top of perforations: 11,490'.



Eddy County, New Mexico

Cabin Lake; Delaware Oil Pool

TOWNSHIP 22 SOUTH, RANGE 31 EAST, NMPM



**Purpose:** One completed oil well capable of producing.

**Yates Petroleum Corporation, Llama 'ALL' Federal #1**

**Location:** Unit M, Sec. 7, Township 22 South, Range 31 East, NMPM

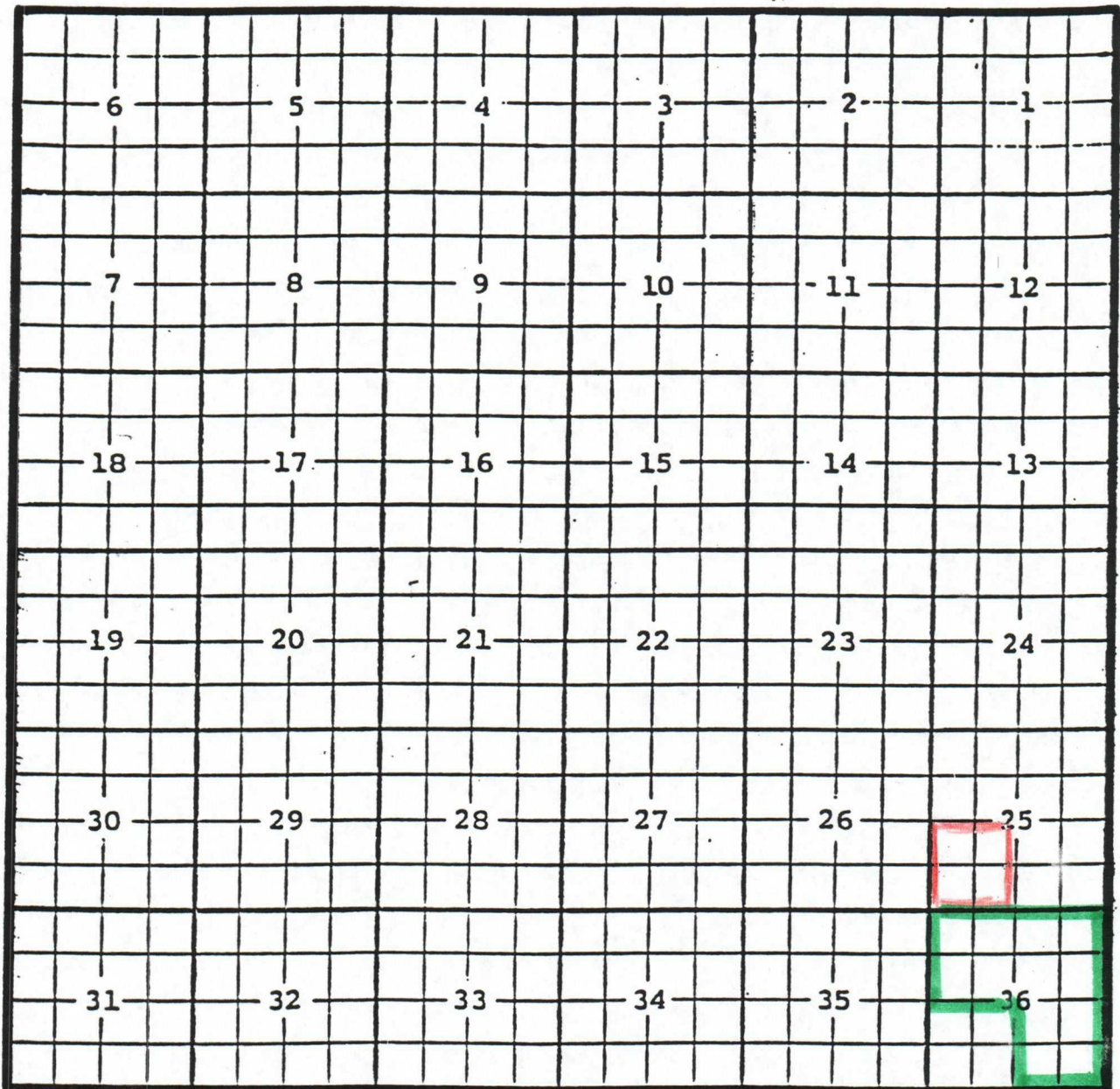
**Completed** 6/07/04 in the Delaware formation.

**Top of perforations:** 5348'.

Eddy County, New Mexico

Canyon; Wolfcamp Oil Pool

TOWNSHIP 19 SOUTH, RANGE 24 EAST, NMPM



Purpose: One completed gas well capable of producing.

Yates Petroleum Corporation, Roden 'GD' Federal Com. #2

Location: Unit K, Sec. 25, Township 19 South, Range 24 East, NMPM

Completed 06/29/04 in the Wolfcamp formation.

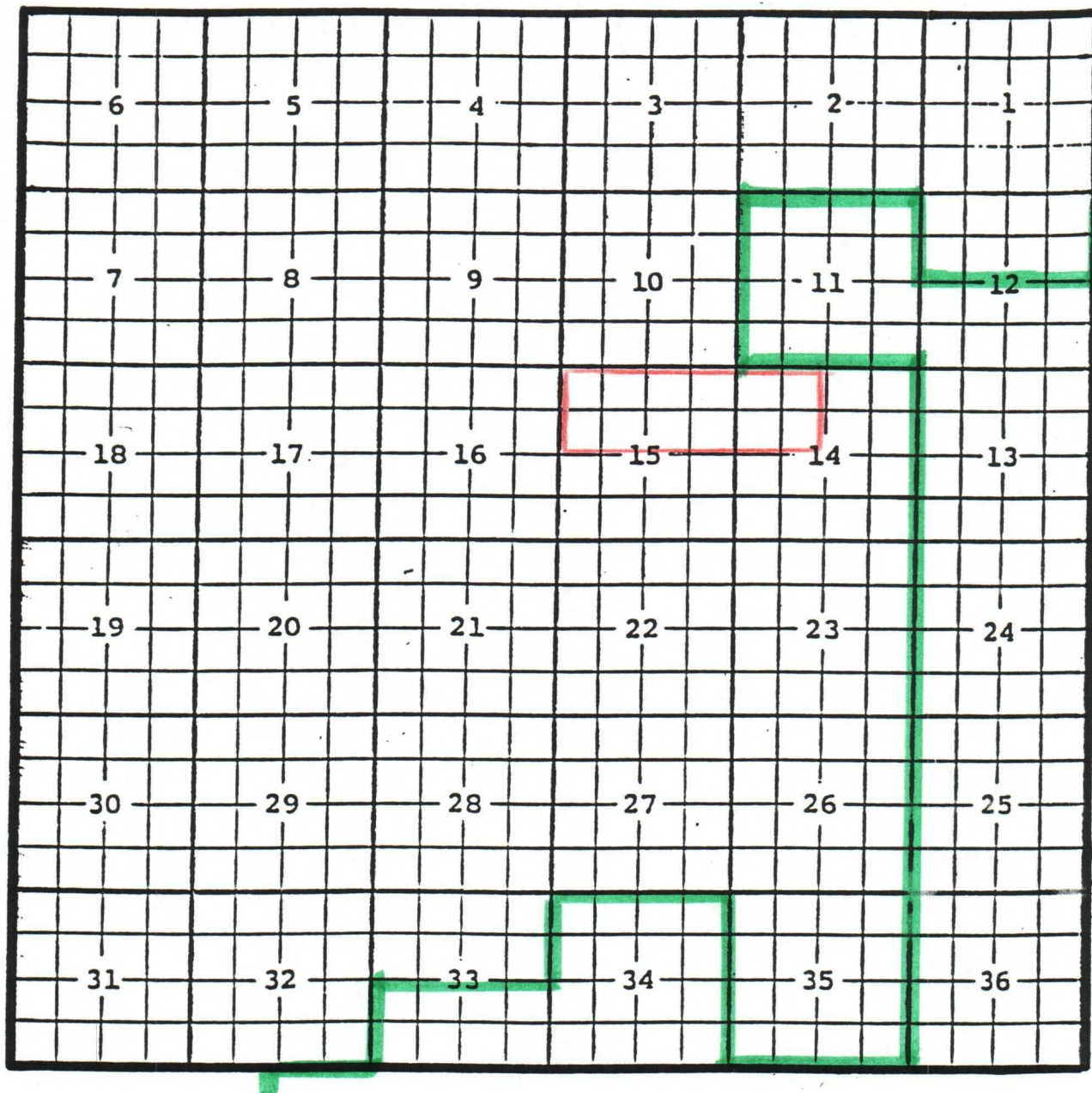
Top of perforations: 6230'.



Eddy County, New Mexico

Carlsbad; Morrow, South Gas Pool

TOWNSHIP 22 SOUTH, RANGE 26 East, NMPM



Purpose: One completed gas well capable of producing.

J. Cleo Thompson, Mesa Federal Com # 1

Location: Unit P, Section 15, Township 22 South, Range 26 East, NMPM

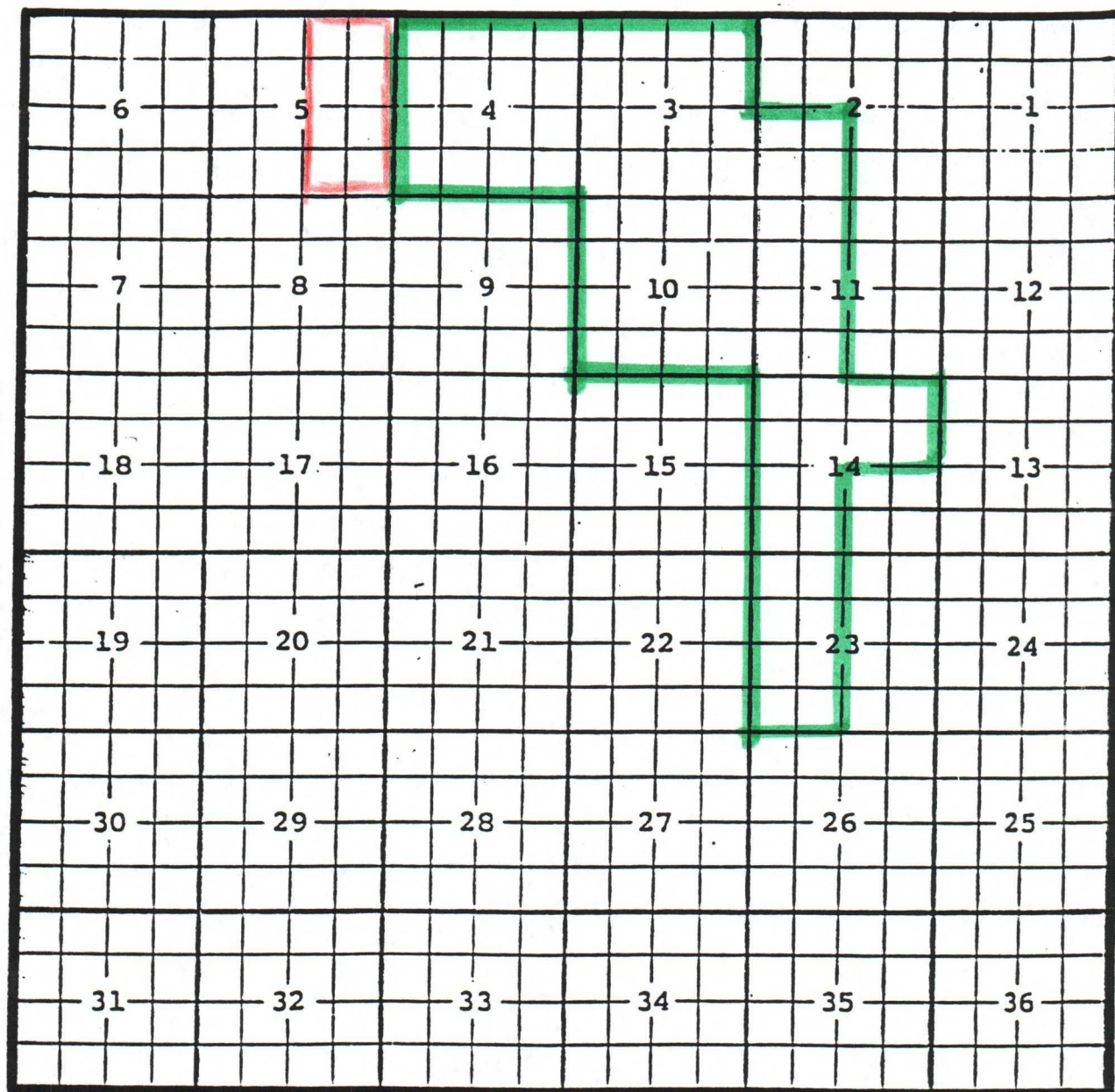
Completed 3/20/04 in the Morrow formation.

Top of perforations: 11,235'.

Chaves County, New Mexico

Foor Ranch; Pre-Permian, North Gas Pool

TOWNSHIP 8 SOUTH, RANGE 26 EAST, NMPM



Purpose: One completed gas well capable producing.

Yates Petroleum Corporation, Rita ' TZ' Federal #6

Location: Unit P, Sec. 5, Township 8 South, Range 26 East, NMPM

Completed 6/03/04 in the Strawn formation.

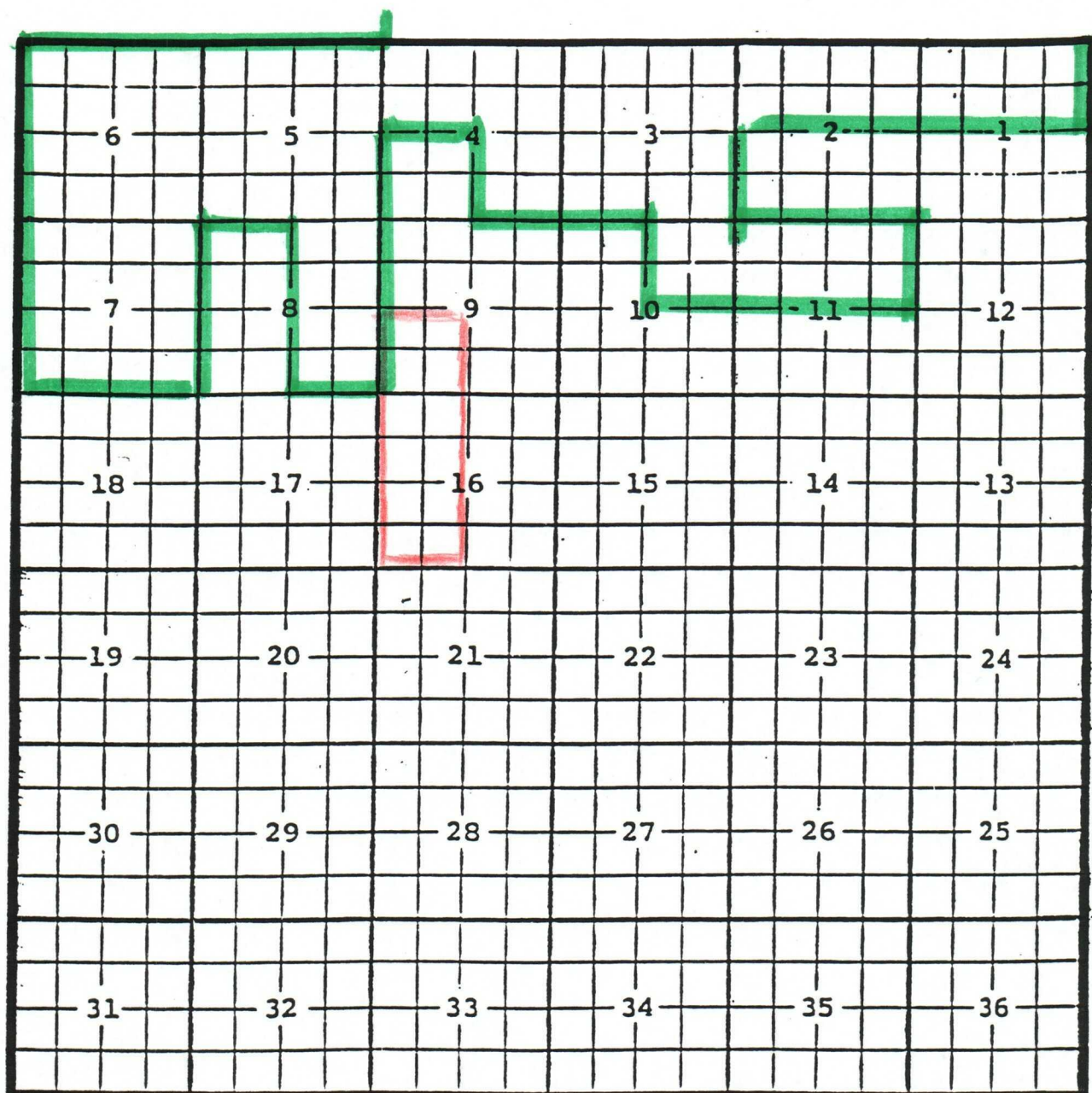
Top of perforations: 5462'.



Chaves County, New Mexico

Foor Ranch; Wolfcamp Gas Pool

TOWNSHIP 10 SOUTH, RANGE 26 EAST, NMPM



Purpose: One completed gas well capable producing.

Yates Petroleum Corporation, Carddeck 'BDD' State Com. # 1

Location: Unit N, Sec. 16, Township 20 South, Range 26 East, NMPM

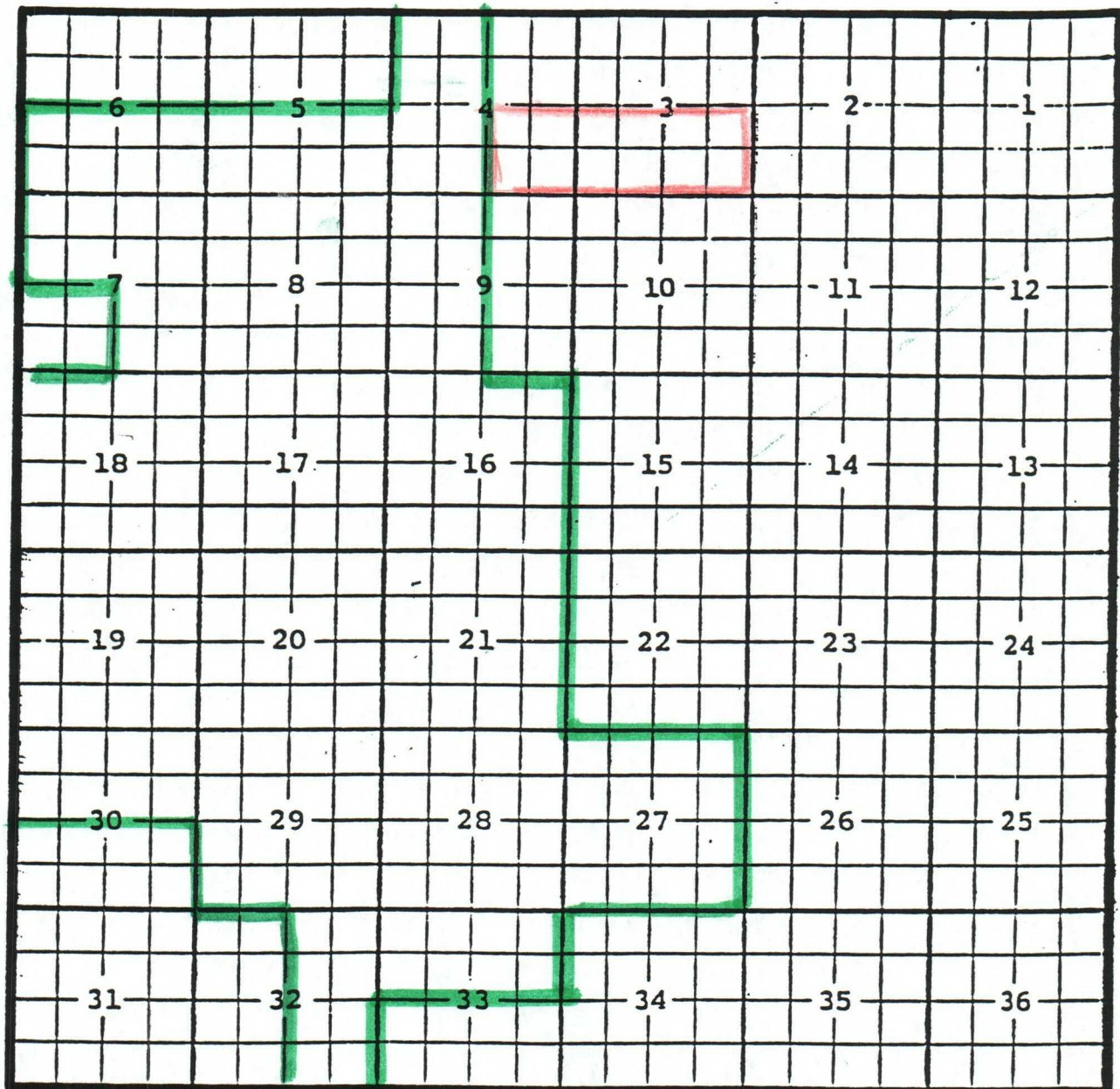
Completed 6/23/04 in the Wolfcamp formation.

Top of perforations: 5110'.

Eddy County, New Mexico

Happy Valley; Morrow Gas Pool

TOWNSHIP 22 SOUTH, RANGE 26 EAST, NMPM



Purpose: One completed gas well capable producing.

Chi Operating, Inc., WC '3' # 2

Location: Unit M, Sec. 3, Township 22 South, Range 26 East, NMPM

Completed 4/23/04 in the Morrow formation.

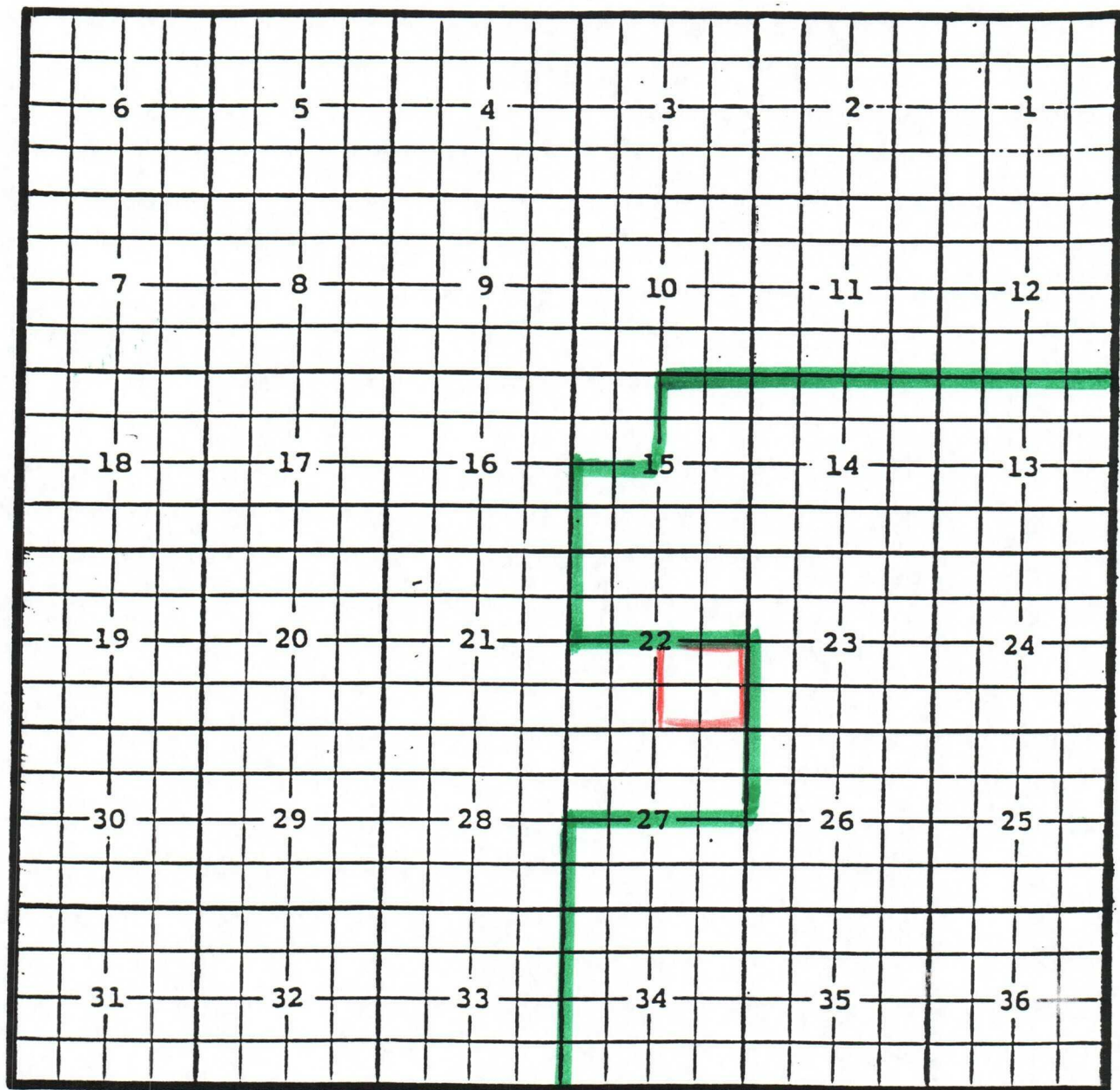
Top of perforations: 11,060'.



**Eddy, New Mexico                      Ingle Wells; Delaware Oil Pool**  
**TOWNSHIP 23 SOUTH, RANGE 31 EAST, NMPM**

## Ingle Wells; Delaware Oil Pool

TOWNSHIP 23 SOUTH, RANGE 31 EAST, NMPM



**Purpose:** One completed oil well capable of producing.

Devon Energy Production Company, L.P., Todd '22J' Federal # 10

**Location: Unit J, Section 22, Township 23 South, Range 31 East. NMPM**

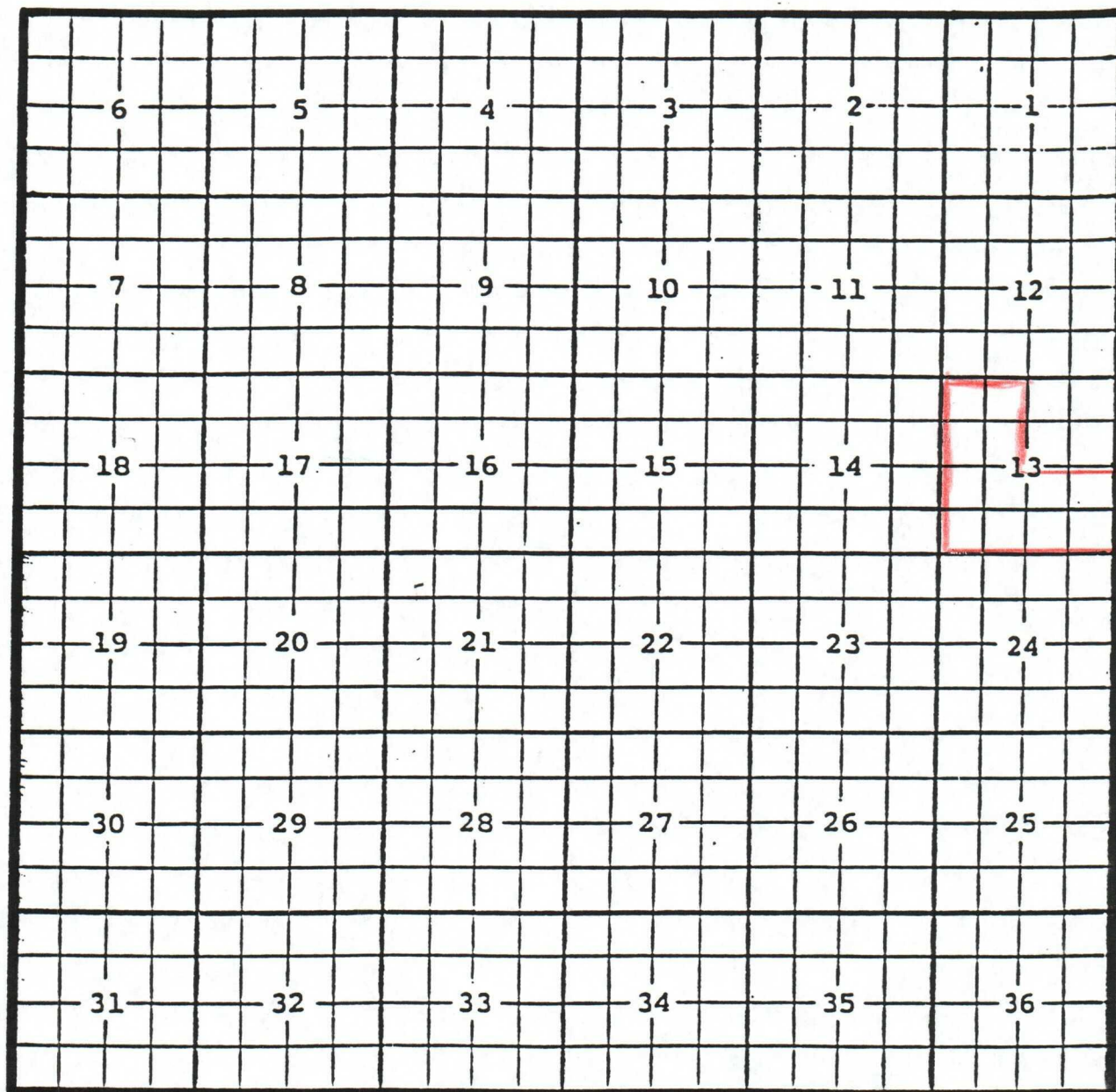
**Completed on 04/05/04 in the Delaware formation.**

**Top of perforations: 7502'.**

Eddy County, New Mexico

Indian Basin; Morrow, Southwest Gas Pool

TOWNSHIP 22 SOUTH, RANGE 22 EAST, NMPM



Purpose: One completed oil well capable of producing.

Cimerex Energy Company, Wagon Wheel '13' Federal # 1

Location: Unit K, Sec. 13, Township 22 South, Range 22 East, NMPM

Completed 04/22/04 in the Morrow formation

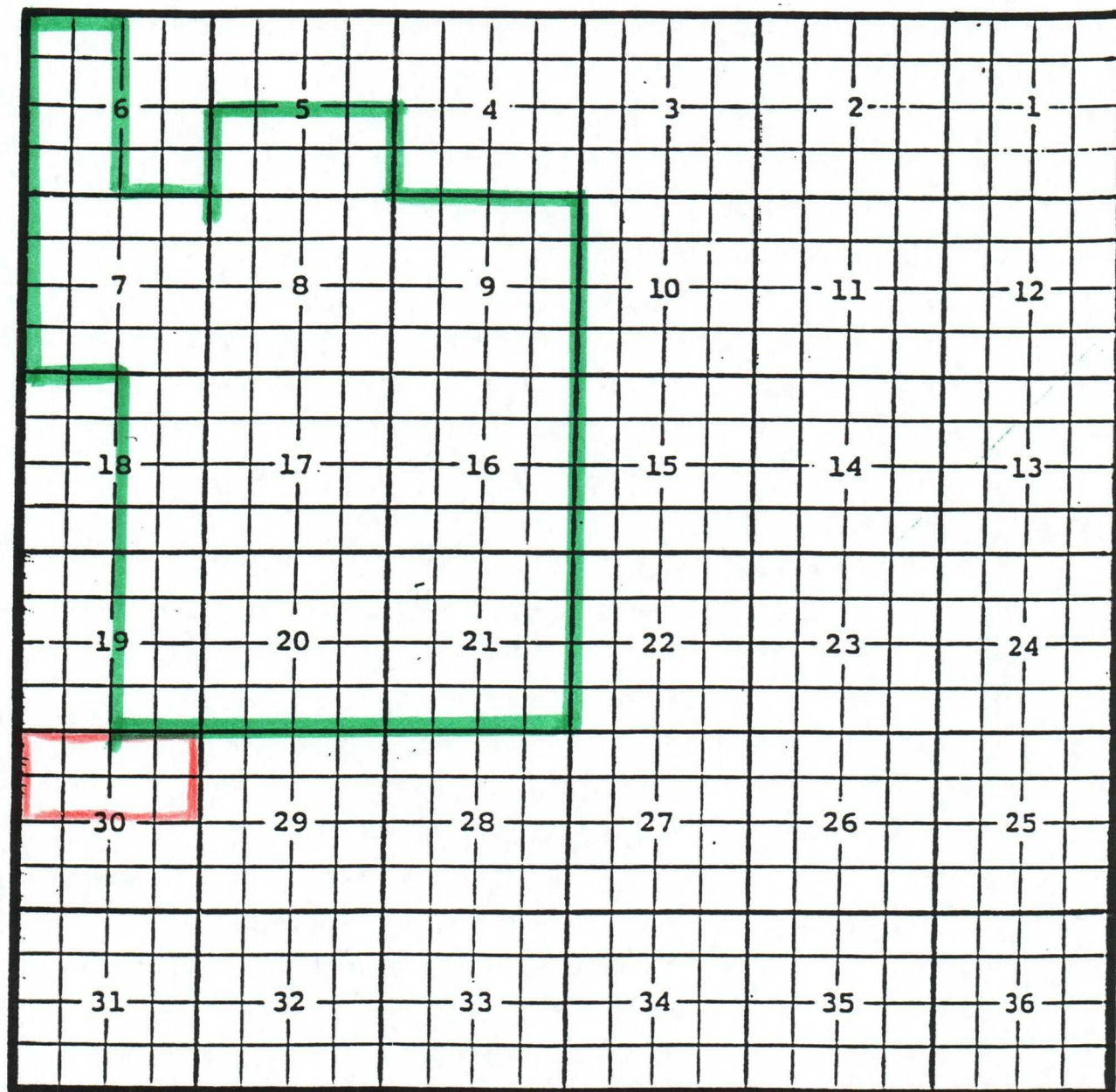
Top of perforations: 9471'.



Eddy County, New Mexico

Illinois Camp; Morrow, North Gas Pool

TOWNSHIP 18 SOUTH, RANGE 28 EAST, NMPM



Purpose: One completed gas well capable of producing.

Marbob Energy Corporation, Nichols '30' State Com. #1

Location: Unit G, Sec. 30, Township 18 South, Range 28 East, NMPM

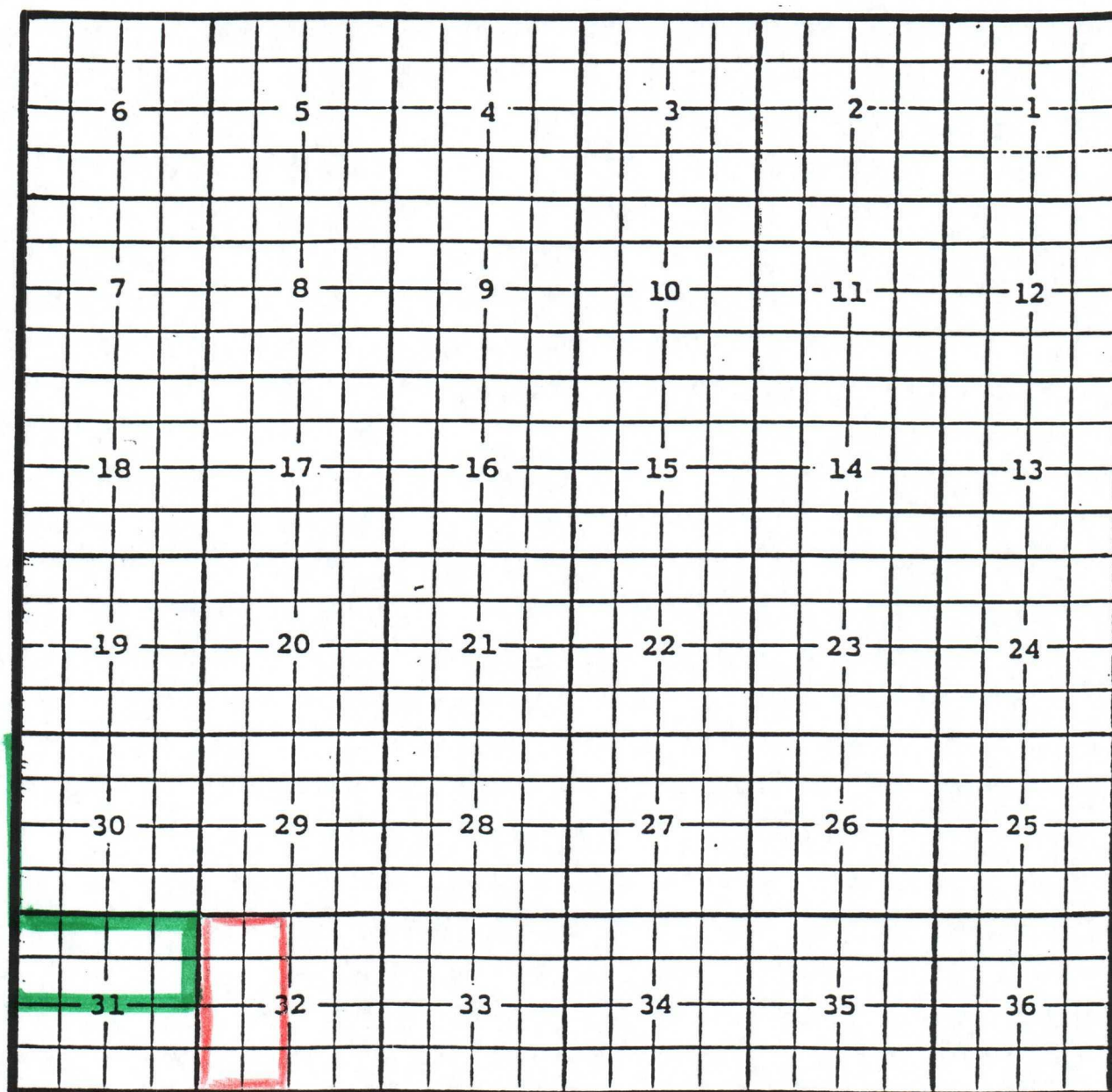
Completed 6/16/04 in the Morrow formation.

Top of perforations: 10,432'.

Eddy County, New Mexico

Little Box Canyon; Morrow Gas Pool

TOWNSHIP 20 SOUTH, RANGE 23 EAST, NMPM



Purpose: One completed gas well capable of producing.

Yates Petroleum Corporation, Orval 'BDQ' State Com. #1

Location: Unit F, Sec. 32, Township 20 South, Range 23 East, NMPM

Completed 06/04/04 in the Morrow formation.

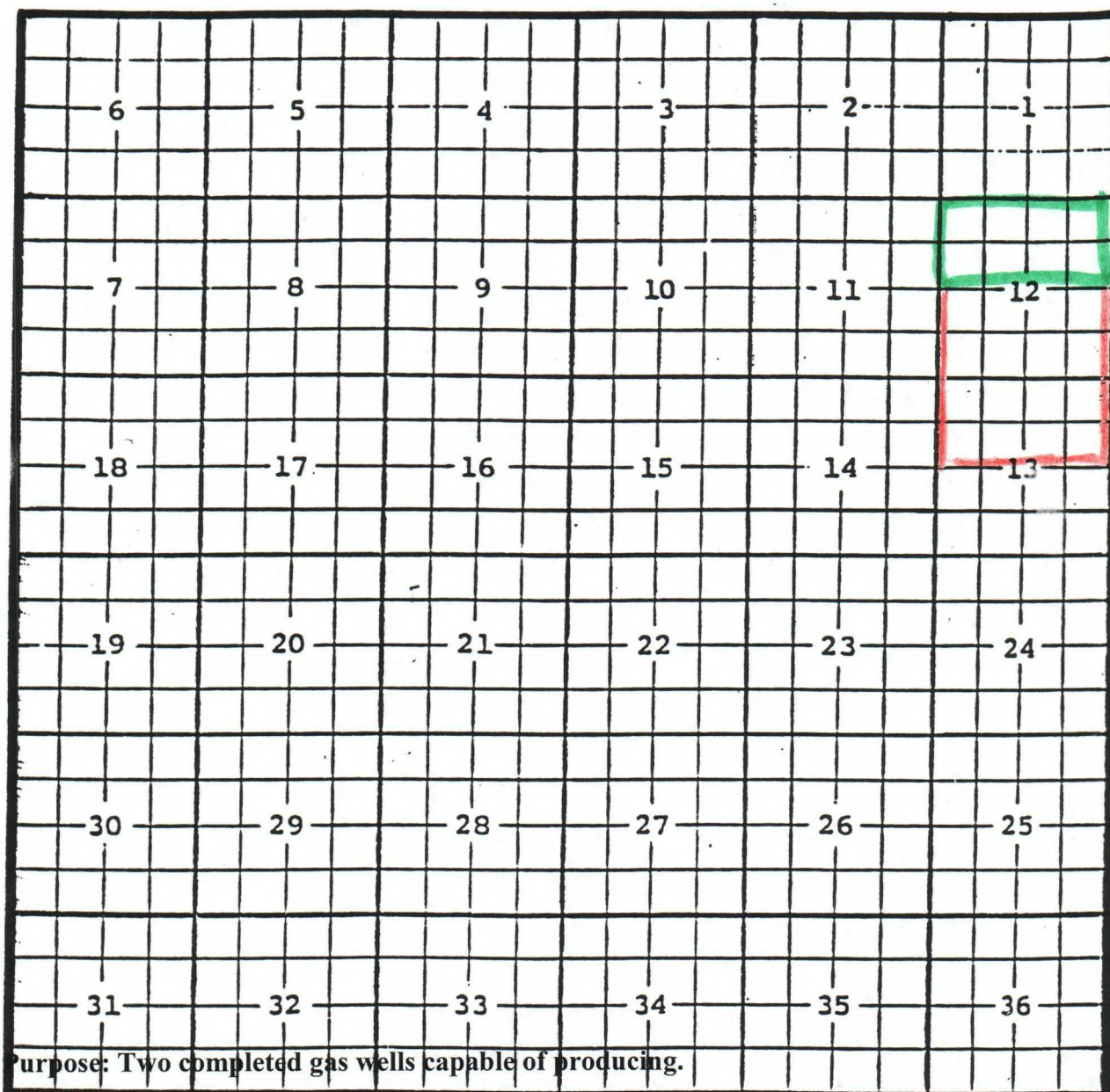
Top of perforations: 8690'.



Eddy County, New Mexico

McKittrick Hills; Upper Pennsylvanian Gas Pool

TOWNSHIP 22 SOUTH, RANGE 24 EAST, NMPM



Nearburg Producing Company, Shelby '12' Federal # 5

Location: Unit E, Sec. 12, Township 22 South, Range 24 East, NMPM

Completed 06/16/04 in the Upper Pennsylvanian formation.

Top of perforations: 8272'.

Nearburg Producing Company, U.S. '13' Federal # 1Y

Location: Unit E, Sec. 13, Township 22 South, Range 24 East, NMPM

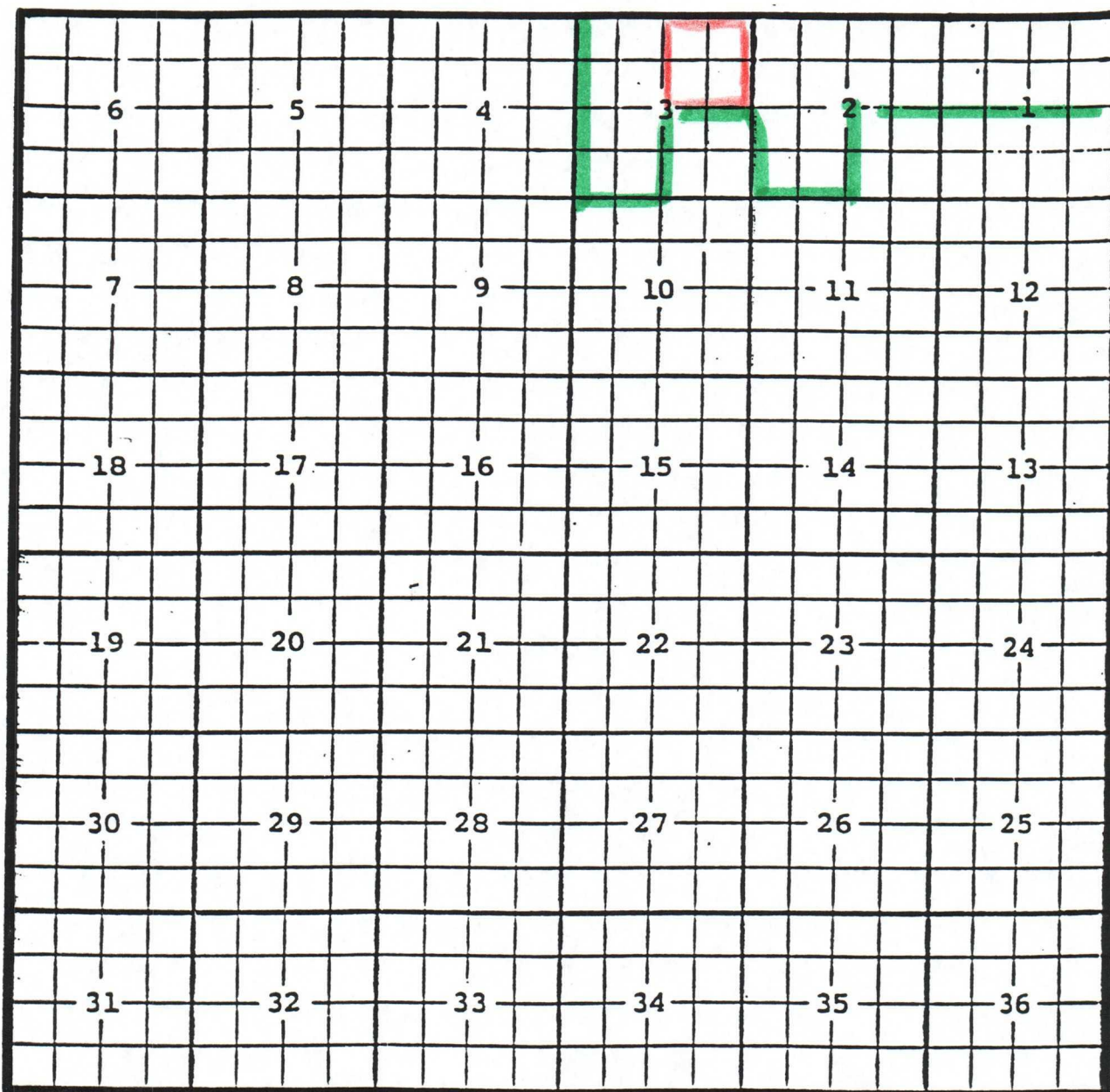
Completed 04/30/04 in the Upper Pennsylvanian formation.

Top of perforations: 8136'.

Eddy County, New Mexico

Red Lake; Glorieta-Yeso, Northeast Oil Pool

TOWNSHIP 18 SOUTH, RANGE 27 EAST, NMPM



Purpose: One completed oil well capable of producing.

Devon Energy Production Company, Falcon '3A' Federal # 19

Location: Unit A, Sec. 3, Township 18 South, Range 27 East, NMPM

Completed 3/17/04 in the Glorieta-Yeso formation.

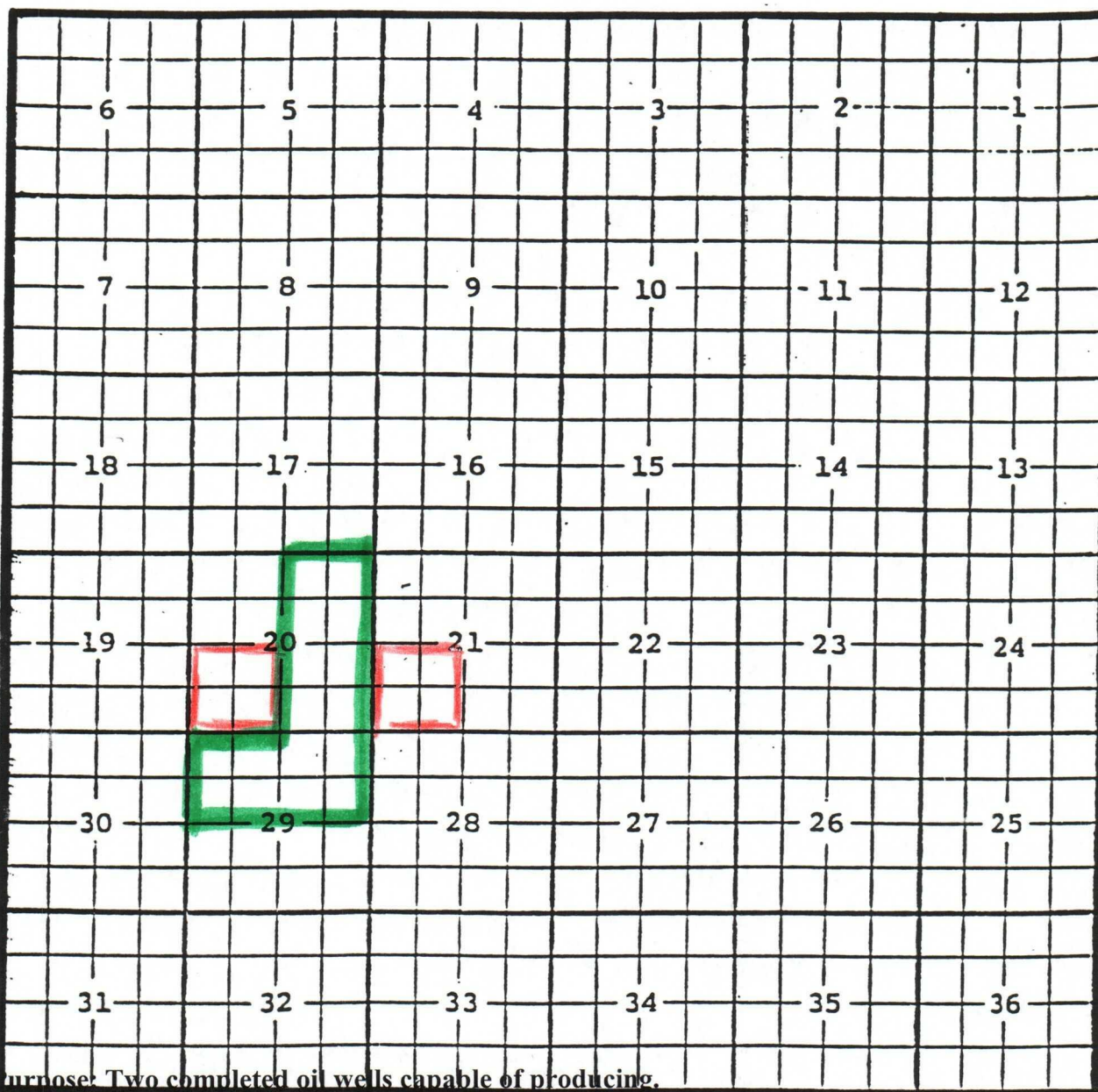
Top of perforation: 3003'.



Eddy County, New Mexico

Red Lake Shores; Grayburg Oil Pool

TOWNSHIP 17 SOUTH, RANGE 28 EAST, NMPM



Mack Energy Corporation, Red Lake Sand Unit # 73

Location: Unit L, Sec. 20, Township 17 South, Range 28 East, NMPM

Completed 06/07/04 in the Grayburg formation.

Top of perforations: 1885'.

Mack Energy Corporation, Red Lake Sand Unit # 49

Location: Unit L, Sec. 21, Township 17 South, Range 28 East, NMPM

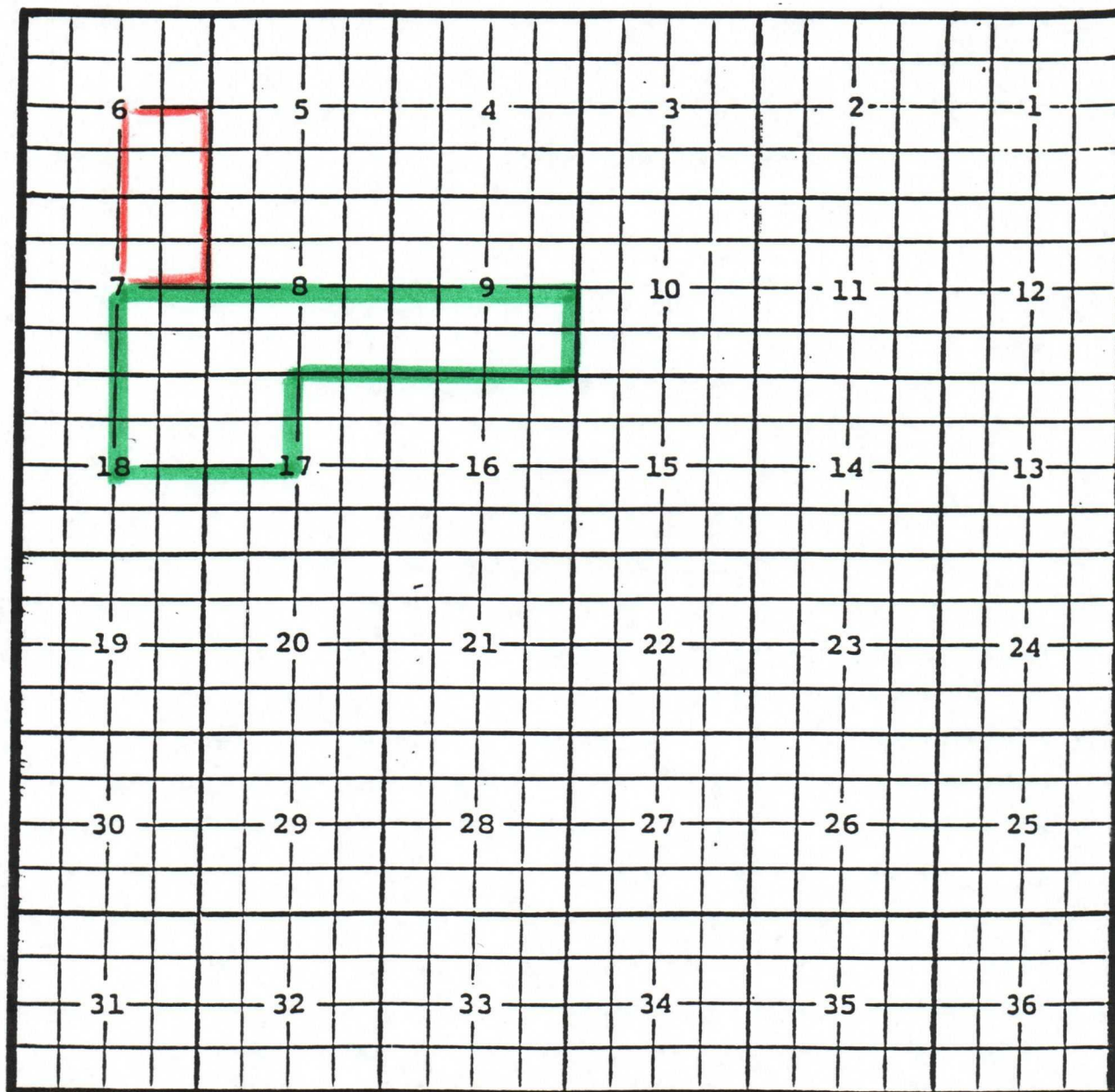
Completed 06/10/04 in the Grayburg formation.

Top of perforations: 1953'.

Eddy County, New Mexico

Runyan Ranch; Abo Gas Pool

TOWNSHIP 19 SOUTH, RANGE 23 EAST, NMPM



Purpose: One completed oil well capable of producing.

Threshold Development Company, TDC Cowtown State # 1

Location: Unit P, Sec. 6, Township 19 South, Range 23 East, NMPM

Completed 6/02/04 the Abo formation.

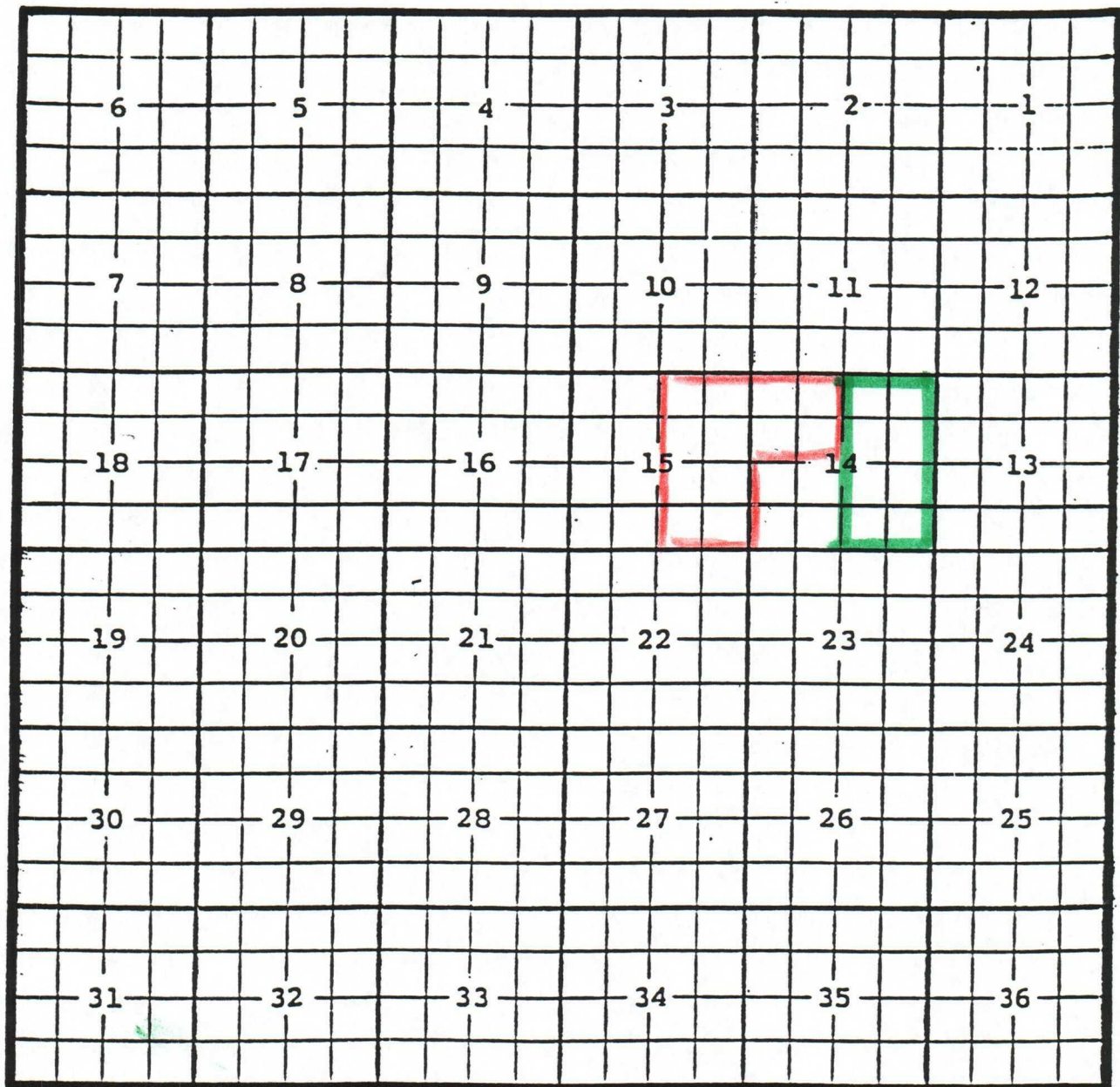
Top of perforations: 4411'.



Chaves County, New Mexico

Springer Basin; Strawn Gas Pool

TOWNSHIP 14 SOUTH, RANGE 27 EAST, NMPM



Purpose: One completed gas well capable of producing.

Yates Petroleum Corporation, Estellita 'AFO' Federal Com. # 1

Location: Unit H, Sec. 15, Township 14 South, Range 27 East, NMPM

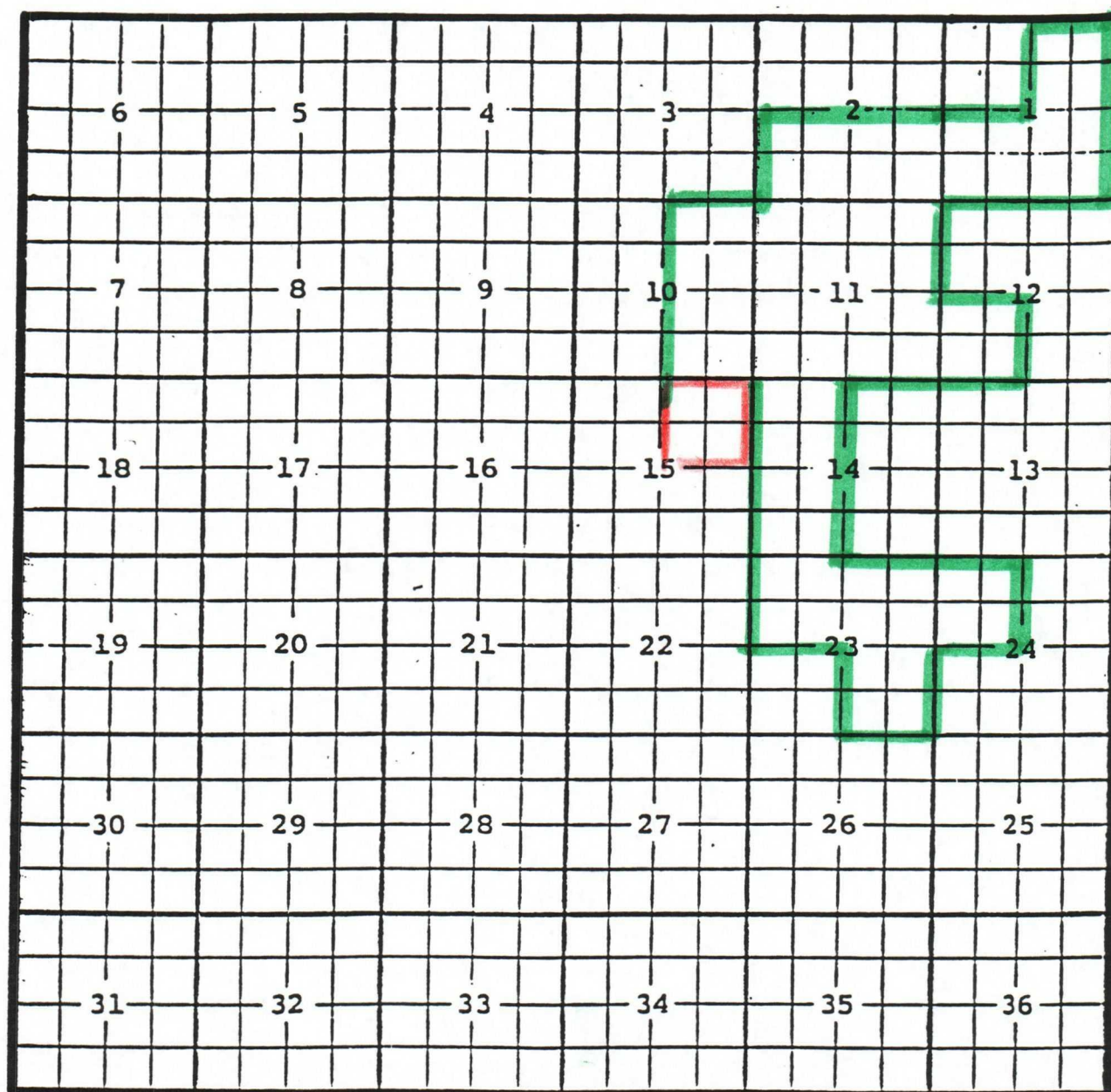
Completed 7/10/04 the Strawn formation.

Top of perforations: 7442'.

Eddy County, New Mexico

Tamano; Bone Spring Oil Pool

TOWNSHIP 18 SOUTH, RANGE 31 EAST, NMPM



Purpose: One completed oil well capable of producing.

Mewbourne Oil Company, Tamano '15' Federal Com. # 2

Location: Unit G, Sec. 15, Township 18 South, Range 31 East, NMPM

Completed 6/04/04 in the Bone Spring formation.

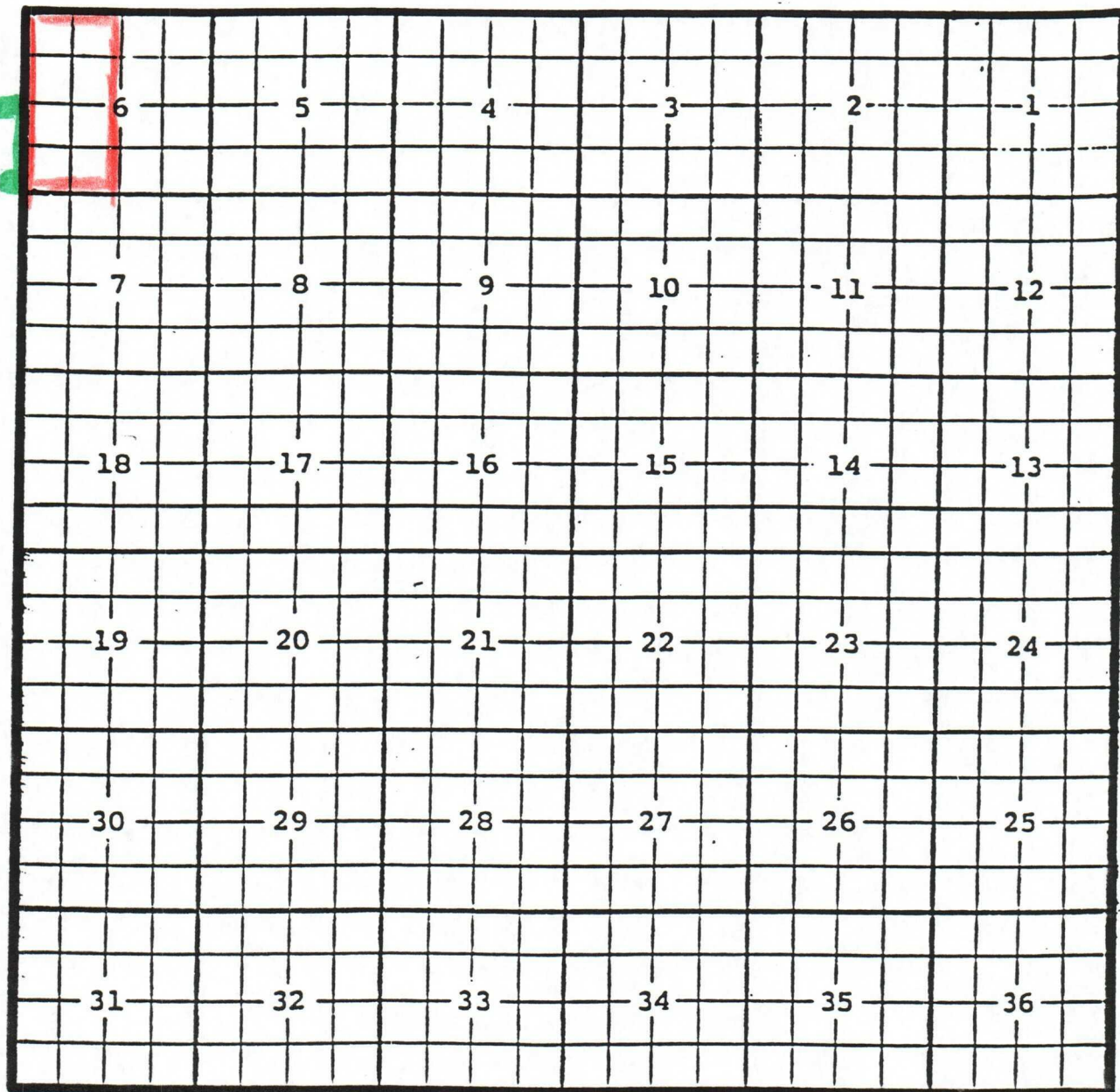
Top of perforations: 8540'.



Eddy County, New Mexico

Turkey Track; Atoka Gas Pool

TOWNSHIP 19 SOUTH, RANGE 30 EAST, NMPM



Purpose: One completed gas well capable of producing.

Chisos, Ltd., Wishbone Federal Com. #1

Location: Unit L, Sec. 6, Township 19 South, Range 30 East, NMPM

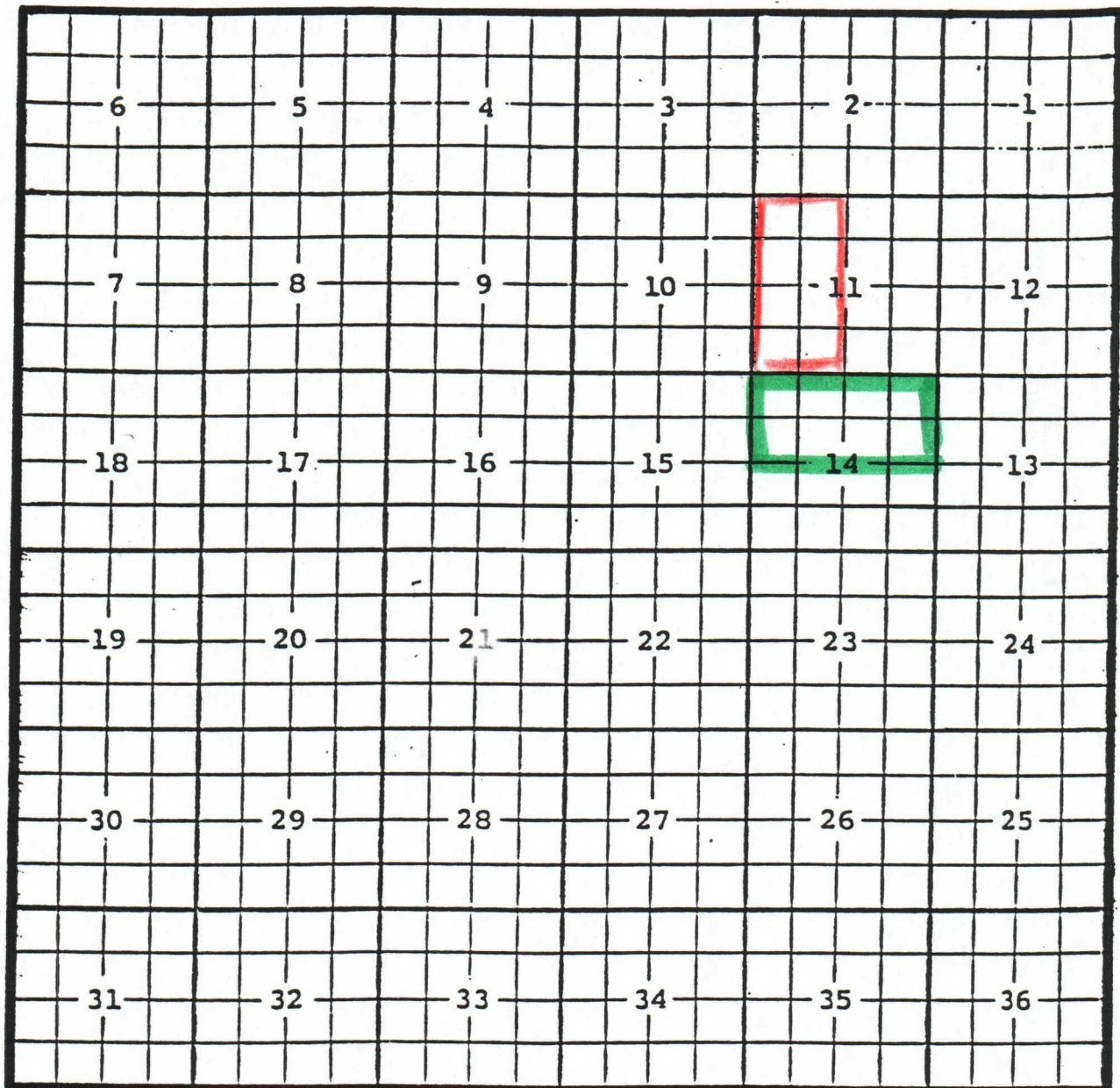
Completed 2/042/04 in the Atoka formation.

Top of perforations: 10970'.

Eddy County, New Mexico

White City; Wolfcamp Gas Pool

TOWNSHIP 25 SOUTH, RANGE 25 EAST, NMPM



Purpose: One completed gas well capable of capable of producing.

Cabal Energy Corporation, Wild Hog '11' Federal #1

Location: Unit N, Sec. 11, Township 25 South, Range 25 East, NMPM.

Completed 05/13/04 in the Wolfcamp formation.

Top of perforations: 9480'.