

BEFORE THE OIL CONSERVATION DIVISION

Santa Fe, New Mexico

Case No. 13325 Exhibit No. 4

Submitted by:

Myco Industries, Inc.

Hearing Date: September 2, 2004

STATE/STATE
OR
STATE/FEE
REV. 2/92

COMMUNITIZATION AGREEMENT

STATE OF NEW MEXICO) KNOW ALL MEN BY THESE PRESENTS:

COUNTY OF EDDY

THAT THIS AGREEMENT* is entered into as of the November 1, 2002, by and between the parties subscribing, ratifying or consenting hereto, such parties hereinafter being referred to as "Parties hereto";

WHEREAS, the Commissioner of Public Lands of the State of New Mexico is authorized by the Legislature, as set forth in Sec. 19-10-53, New Mexico Statutes, Annotated, 1978, in the interest of conservation of oil & gas and the prevention of waste to consent to and approve the development or operation of State lands under agreements made by lessees of oil & gas leases thereon, jointly or severally with other oil & gas lessees of State Lands, or oil and gas lessees or mineral owners of privately owned or fee lands, for the purpose of pooling or communitizing such lands to form a proration unit or portion thereof, or well-spacing unit, pursuant to any order, rule or regulation of the New Mexico Oil Conservation Division of the New Mexico Energy, Minerals and Natural Resources Department where such agreement provides for the allocation of the production of oil or gas from such pools or communitized area on an acreage or other basis found by the Commissioner to be fair and equitable.

WHEREAS, the parties hereto, own working, royalty, or other leasehold interests or operating rights under the oil and gas leases and lands subject to this agreement, which leases are more particularly described in the schedule attached hereto, marked Exhibit "A" and made a part hereof, for all purposes; and

WHEREAS, said leases, insofar as they cover the ** formation (hereinafter referred to as "said formation") in and under the land hereinafter described cannot be independently developed and operated in conformity with the well spacing program established for such formation in and under said lands; and

WHEREAS, the parties hereto desire to communitize and pool their respective interests in said leases subject to this agreement for the purpose of developing, operating and producing hydrocarbons in the said formation in and under the land hereinafter described subject to the terms hereof.

*This agreement not to be used for helium or carbon dioxide

**Wolfcamp, Strawn and Morrow formations

NOW THEREFORE, in consideration of the premises and the mutual advantages to the parties hereto, it is mutually covenanted and agreed by and between the undersigned as follows:

- 1. The lands covered by this agreement (hereinafter referred to as the "communitized area") are described as follows:**

Township 21 South Range 27 East N. M. P. M.

Section 14:W/2

Eddy County, New Mexico,

containing 320.00 acres, more or less. It is the judgment of the parties hereto that the communitization, pooling and consolidation of the aforesaid land into a single unit for the development and production of hydrocarbons from the said formation in and under said land is necessary and advisable in order to properly develop and produce the hydrocarbons in the said formation beneath the said land in accordance with the well spacing rules of the Oil Conservation Division of the New Mexico Energy, Minerals and Natural Resources Department, and in order to promote the conservation of the hydrocarbons in and that may be produced from said formation in and under said lands, and would be in the public interest;

AND, for the purposes aforesaid, the parties hereto do hereby communitize for proration or spacing purposes only the leases described in Exhibit "A" hereto insofar as they cover hydrocarbons within and that may be produced from the said formation (hereinafter referred to as "Communitized Substances") beneath the above-described land, into a single communitization, for the development, production, operation and conservation of the hydrocarbons in said formation beneath said lands.

Attached hereto and made a part of this agreement for all purposes, is Exhibit "A" showing the acreage, and ownership (Lessees of Record) of all leases within the communitized area.

- 2. The communitized area shall be developed and operated as an entirety with the understanding and agreement between the parties hereto that all communitized substances produced therefrom shall be allocated among the leases described in Exhibit "A" hereto in the proportion that the number of surface acres covered by each of such leases and included within the communitized area bears to the total number of acres contained in the communitized area.**
- 3. Subject to Paragraph 4, the royalties payable on communitized substances allocated to the individual leases and the rentals provided for**

in said leases shall be determined and paid in the manner and on the basis prescribed in each of said leases. Except as provided for under the terms and provisions of the leases described in Exhibit "A" hereto or as herein provided to the contrary, the payment of rentals under the terms of said leases shall not be affected by this agreement; and except as herein modified and changed or heretofore amended, the oil and gas leases subject to this agreement shall remain in full force and effect as originally issued and amended.

4. *The State of New Mexico hereafter is entitled to the right to take in kind its share for the communitized substances allocated to such tract, and Operator shall make deliveries of such royalty share taken in kind in conformity with applicable contracts, laws, and regulations.*
5. *There shall be no obligation upon the parties hereto to offset any well or wells situated on the tracts of land comprising the communitized area, nor shall the Operator be required to measure separately the communitized substances by reason of the diverse ownership of the separate tracts of land comprising the said communitized area; provided, however, that the parties hereto shall not be released from their obligation to protect the communitized area from drainage of communitized substances by wells which may be drilled within offset distance (as that term is defined) of the communitized area.*
6. *The commencement, completion, and continued operation or production of a well or wells for communitized substances on the communitized area shall be considered as the commencement, completion, continued operation or production as to each of the leases described in Exhibit "A" hereto.*
7. *The production of communitized substances and disposal thereof shall be in conformity with the allocations, allotments, and quotas made or fixed by any duly authorized person or regulatory body under applicable Federal or State laws. This agreement shall be subject to all applicable Federal and State laws, executive orders, rules and regulations affecting the performance of the provisions hereof, and no party hereto shall suffer a forfeiture or be liable in damages for failure to comply with any of the provisions of this agreement if compliance is prevented by or if such failure results from compliance with any such laws, orders, rules and regulations.*
8. Mewbourne Oil Company shall be the Operator of said communitized area and all matters of operation shall be determined and performed by Mewbourne Oil Company.

9. *This agreement shall be effective as of the date hereinabove written upon execution by the necessary parties, notwithstanding the date of execution, and upon approval by the Commissioner of Public Lands, shall remain in full force and effect for a period of one year from the date hereof and as long thereafter as communitized substances are produced from the communitized area in paying quantities; provided, that this agreement shall not expire if there is a well capable of producing gas in paying quantities located upon some part of the communitized area, if such a well is shut-in due to the inability of the operator to obtain a pipeline connection or to market the gas therefrom, and if either: (a) a shut-in royalty has been timely and properly paid pursuant to the provisions of one of the State of New Mexico oil and gas leases covering lands subject to this agreement so as to prevent the expiration of such lease; or (b) each of the State of New Mexico oil and gas leases covering lands subject to this agreement is in its primary term (if a five-year lease), or in its primary or secondary term (if a ten-year lease), or is held by production from another well. Provided further, however, that prior to production in paying quantities from the communitized area, and upon fulfillment of all requirements of the Commissioner of Public Lands with respect to any dry hole or abandoned well drilled upon the communitized area, this Agreement may be terminated at any time by mutual agreement of the parties hereto. This agreement shall not terminate upon cessation of production of communitized substances if, within sixty (60) days thereafter, reworking or drilling operations on the communitized area are commenced and are thereafter conducted with reasonable diligence. As to lands owned by the State of New Mexico, written notice of intention to commence such operations shall be filed with the Commissioner within thirty (30) days after the cessation of such production, and a report of the status of such operations shall be made by the Operator to the Commissioner every thirty (30) days, and the cessation of such operations for more than twenty (20) consecutive days shall be considered as an abandonment of such operations as to any lease from the State of New Mexico included in this agreement.*
10. *Operator will furnish the Oil Conservation Division of the New Mexico Energy, Minerals and Natural Resources Department, and the Commissioner of Public Lands of the State of New Mexico, with any and all reports, statements, notices and well logs and records which may be required under the laws and regulations of the State of New Mexico.*
11. *It is agreed between the parties hereto that the Commissioner of Public Lands, or his duly authorized representatives, shall have the right of supervision over all operations under the communitized area to the same extent and degree as provided in the oil and gas leases described in*

ESPERANZA "14" STATE Com #1

Exhibit "A" hereto and in the applicable oil and gas regulations of the State of New Mexico.

12. If any order of the Oil Conservation Division of the New Mexico Energy Minerals and Natural Resources Department, upon which this agreement is predicated or based is in anyway changed or modified, then in such event said agreement is likewise modified to conform thereto.
13. This agreement may be executed in any number of counterparts, no one of which needs to be executed by all parties, or may be ratified or consented to by separate instruments, in writing, specifically referring hereto, and shall be binding upon all parties who have executed such a counterpart, ratification or consent hereto with the same force and effect as if all parties had signed the same document.
14. This agreement shall be binding upon the parties hereto and shall extend to and be binding upon their respective heirs, executors, administrators, successors and assigns.

IN WITNESS WHEREOF, the parties hereto have executed this agreement as of the day and year first above written.

OPERATOR: Mewbourne Oil Company

BY: James Allen Brinson

James Allen Brinson, Attorney-in-Fact

LESSEES OF RECORD: _____

Devon Energy Production Company, L.P.

By: D.D. DeCarlo

D.D. DeCarlo

Vice President

STATE OF Texas)

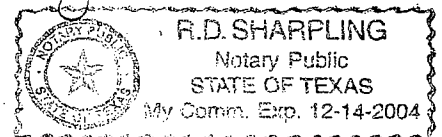
)ss

COUNTY OF Smith)

The foregoing instrument was acknowledged before me this 7th day of November ~~19~~ 2002 by James Allen Brinson, as Attorney in Fact on behalf of Mewbourne Oil Company, a Delaware corporation.

12-14-2004
My Commission Expires

R.D. Sharpling
Notary Public



ESPERANZA "14" STATE Com #1

Exhibit "A" hereto and in the applicable oil and gas regulations of the State of New Mexico.

12. If any order of the Oil Conservation Division of the New Mexico Energy Minerals and Natural Resources Department, upon which this agreement is predicated or based is in anyway changed or modified, then in such event said agreement is likewise modified to conform thereto.
13. This agreement may be executed in any number of counterparts, no one of which needs to be executed by all parties, or may be ratified or consented to by separate instruments, in writing, specifically referring hereto, and shall be binding upon all parties who have executed such a counterpart, ratification or consent hereto with the same force and effect as if all parties had signed the same document.
14. This agreement shall be binding upon the parties hereto and shall extend to and be binding upon their respective heirs, executors, administrators, successors and assigns.

IN WITNESS WHEREOF, the parties hereto have executed this agreement as of the day and year first above written.

OPERATOR: Mewbourne Oil Company

BY: James Allen Brinson

James Allen Brinson, Attorney-in-Fact

LESSEES OF RECORD: Donald B. Anderson

Donald B. Anderson JCH

STATE OF Texas)

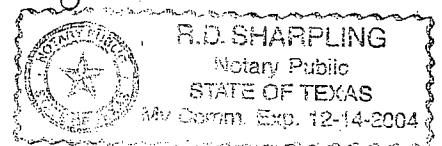
)ss

COUNTY OF Smith)

The foregoing instrument was acknowledged before me this 9th day of November 2002 by James Allen Brinson, as Attorney in Fact on behalf of Mewbourne Oil Company, a Delaware corporation.

12-14-2004
My Commission Expires

R. D. Sharpling
Notary Public



ESPERANZA "14" STATE Com #1

Exhibit "A" hereto and in the applicable oil and gas regulations of the State of New Mexico.

12. If any order of the Oil Conservation Division of the New Mexico Energy Minerals and Natural Resources Department, upon which this agreement is predicated or based is in anyway changed or modified, then in such event said agreement is likewise modified to conform thereto.
13. This agreement may be executed in any number of counterparts, no one of which needs to be executed by all parties, or may be ratified or consented to by separate instruments, in writing, specifically referring hereto, and shall be binding upon all parties who have executed such a counterpart, ratification or consent hereto with the same force and effect as if all parties had signed the same document.
14. This agreement shall be binding upon the parties hereto and shall extend to and be binding upon their respective heirs, executors, administrators, successors and assigns.

IN WITNESS WHEREOF, the parties hereto have executed this agreement as of the day and year first above written.

OPERATOR: Mewbourne Oil Company

BY: James Allen Brinson

James Allen Brinson, Attorney-in-Fact

LESSEES OF RECORD: _____

CHEVRON U.S.A. INC.

~~Texaco Exploration and Production Inc.~~

By Charles D. Finchie

STATE OF Texas)

Attorney-in-Fact

COUNTY OF Smith)

)ss

The foregoing instrument was acknowledged before me this 14th day of November 2002 by James Allen Brinson, as Attorney in Fact on behalf of Mewbourne Oil Company, a Delaware corporation.

12-14-2004
My Commission Expires

R.D. Sharpling
Notary Public

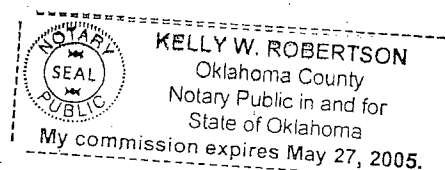


STATE OF Oklahoma §
COUNTY OF Oklahoma §

The foregoing instrument was acknowledged before me on this 19th day of November, 2002, by D.D. DeCarlo, Vice President of Devon Energy Production Company, L.P., a Oklahoma Limited Partnership, on behalf of said partnership.

Kelly W. Robertson
Notary Public Comm. No. 01008166

5-27-05
My Commission Expires



STATE OF Colorado §
COUNTY OF Arapahoe §

The foregoing instrument was acknowledged before me on this _____ day of _____, 2002, by Donald B. Anderson.

Notary Public

My Commission Expires

STATE OF Texas §
COUNTY OF Midland §

The foregoing instrument was acknowledged before me on this _____ day of _____, 2002, by _____ as Attorney-in-Fact of Texaco Exploration and Production Inc., a Delaware corporation on behalf of said corporation.

Notary Public

My Commission Expires

STATE OF Oklahoma §
COUNTY OF Oklahoma §


The foregoing instrument was acknowledged before me on this _____ day of _____, 2002, by D.D. DeCarlo, Vice President of Devon Energy Production Company, L.P., a Oklahoma Limited Partnership, on behalf of said partnership.

Notary Public

My Commission Expires

STATE OF Colorado §
COUNTY OF Arapahoe §

The foregoing instrument was acknowledged before me on this 20th day of November, 2002, by Donald B. Anderson.



Linnea C. Hill
Notary Public

STATE OF Texas §
COUNTY OF Midland §

The foregoing instrument was acknowledged before me on this _____ day of _____, 2002, by _____ as Attorney-in-Fact. of Texaco Exploration and Production Inc., a Delaware corporation on behalf of said corporation.

Notary Public

My Commission Expires

STATE OF Oklahoma §
COUNTY OF Oklahoma §

The foregoing instrument was acknowledged before me on this _____ day of _____, 2002, by D.D. DeCarlo, Vice President of Devon Energy Production Company, L.P., a Oklahoma Limited Partnership, on behalf of said partnership.

Notary Public

My Commission Expires

STATE OF Colorado §
COUNTY OF Arapahoe §

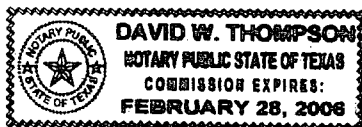
The foregoing instrument was acknowledged before me on this _____ day of _____, 2002, by Donald B. Anderson

Notary Public

My Commission Expires

STATE OF Texas §
COUNTY OF Midland §

The foregoing instrument was acknowledged before me on this 18th day of November, 2002, by Charles D. Frisbie as Attorney-in-Fact, ~~of Teneco Exploration and Production Inc., a Delaware corporation on behalf of said corporation~~ of Chevron U.S.A. Inc., a Pennsylvania corporation, on behalf of said corporation.



David W. Thompson
Notary Public

2/28/2006
My Commission Expires

EXHIBIT "A"

Attached to and made a part of that Communitization Agreement dated
November 1, 2002 by and between Mewbourne Oil Company
and Devon Energy Production Company L.P., et al
covering the W/2 Section 14
Township 21 South Range 27 East, Eddy, County, New Mexico.

Operator of Communitized Area:

Company Mewbourne Oil Company

Description of Leases Committed:

Tract No. 1

Lessor:

State of New Mexico acting by and through
its Commissioner of Public Lands

Lessee of Record:

Devon Energy Production Company, L.P.

Serial No. of Lease:

L-1899-7

Date of Lease:

December 17, 1968

Description of Lands
Committed:

Township 21 South, Range 27 East, N.M.P.M.

Section 14: NW/4

No. of Acres:

160.00

Tract No. 2

Lessor:

State of New Mexico acting by and through
its Commissioner of Public Lands

Lessee of Record:

Donald B. Anderson

Serial No. of Lease:

K-3633

Date of Lease:

October 15, 1963

**Description of Lands
Committed:**

Township 21 South, Range 27 East, N.M.P.M.
Section 14: N/2SW/4

No. of Acres:

80.00

Tract No. 3

Lessor:

**State of New Mexico acting by and through
its Commissioner of Public Lands**

Lessee of Record:

Chevron USA Inc.

Serial No. of Lease:

OG-5809-1

Date of Lease:

August 18, 1959

**Description of Lands
Committed:**

Township 21 South, Range 27 East, N.M.P.M.
Section 14: S/2SW/4

No. of Acres:

80.00

Tract No. 4

Lessor:

**State of New Mexico acting by and through
its Commissioner of Public Lands**

Lessee of Record:

Serial No. of Lease:

Date of Lease:

**Description of Lands
Committed:**

No. of Acres:

RECAPITULATION

TRACT NO.	NO. OF ACRES COMMITTED	PERCENTAGE OF INTEREST IN COMMUNITIZED AREA
Lease No. 1	160.00	50%
Lease No. 2	80.00	25%
Lease No. 3	80.00	25%
Lease No. 4		
	<u>320.00</u>	<u>100%</u>

EXHIBIT "B"

Attached to and made a part of that Communitization Agreement dated November 1, 2002, by and between Mewbourne Oil Company as Operator and Devon Energy Production Company, L.P., et al, covering the W/2 of Section 14, T21S, R27E, Eddy County, New Mexico.

Tract 1 Lease No. L-1899-7 (Devon)
Tract 2 Lease No. K-3633 (Anderson)
Tract 3 Lease No. OG-5809-1 (Chevron)

DISTRICT II

South First, Artesia, NM 88210

DISTRICT III

1000 Rio Brazos Rd., Aztec, NM 87410

DISTRICT IV

2040 South Pacheco, Santa Fe, NM 87505

OIL CONSERVATION DIVISION

P.O. Box 2088

Santa Fe, New Mexico 87504-2088

□ AMENDED REPORT

WELL LOCATION AND ACREAGE DEDICATION PLAT

API Number 30-015-32415	Pool Code	Pool Name Burton Flat Morrow
Property Code 30463	Property Name ESPERANZA "14" STATE	Well Number 1
GRID No. 1A744	Operator Name MEWBOURNE OIL COMPANY	Elevation 3244

Surface Location

UL or lot No.	Section	Township	Range	Lot Idn.	Feet from the	North/South line	Feet from the	East/West line	County
M	14	21S	27E		685	SOUTH	660	WEST	EDDY

Bottom Hole Location If Different From Surface

UL or lot No.	Section	Township	Range	Lot Idn.	Feet from the	North/South line	Feet from the	East/West line	County

Dedicated Acres 320	Joint or Infill	Consolidation Code	Order No.
------------------------	-----------------	--------------------	-----------

NO ALLOWABLE WILL BE ASSIGNED TO THIS COMPLETION UNTIL ALL INTERESTS HAVE BEEN CONSOLIDATED
OR A NON-STANDARD UNIT HAS BEEN APPROVED BY THE DIVISION

N. 32°28'29.0"
W. 104°10'01.1"

Lease # OG-5809-1

3248 3238
660 685
3252 3244

OPERATOR CERTIFICATION

I hereby certify the the information contained herein is true and complete to the best of my knowledge and belief.

Signature: *N.M. Young*

Printed Name: N.M. Young

Title: District Manager

Date: 10/28/02

SURVEYOR CERTIFICATION

I hereby certify that the well location shown on this plat was plotted from field notes of actual surveys made by me or under my supervision, and that the same is true and correct to the best of my belief.

Date Surveyed: 8/29/2002

Signature: *Herschel S. Jones*

Professional Surveyor

Certificate No. Herschel S. Jones RLS 3640

ESPERANZA "14" STATE

GENERAL SURVEYING COMPANY