



Centennial Tower  
200 N. Loraine, Suite 1170  
Midland, TX 79701  
USA  
432/683-7063  
Fax 432/683-6847

August 23, 2004

**VIA CERTIFIED MAIL 70022410000158151016**

Cibola Energy Corporation  
P.O. Box 1668  
Albuquerque, NM 87103

RE: Sand Tank "17" Fed Com #1 Well  
E/2 of Section 17, T-18-S, R-30-E  
Eddy County, New Mexico

*Rec'd 8/24*  
*will participate*  
*11/1 will send election*

Gentlemen:

Samson Resources Company proposes to re-enter and attempt a Morrow completion in the Sand Tank "17" Fed Com #1 Well previously drilled by EOG Resources. This well is located 2310' FNL and 660' FEL of Section 17, T-18-S, R-30-E and was drilled to a total depth of 12,001' and determined dry and abandoned on August 2, 1997. The estimated cost of Samson's proposed operation is \$1,435,131 as detailed more specifically in the attached AFE.

Please evidence your election by marking the appropriate space below and returning one (1) copy of this letter to the letterhead address. Should you elect to participate, we also ask that you return a signed AFE and advise whether you desire Samson to carry Well Control Insurance for your account.

Should you have any question regarding this well proposal, please contact the undersigned at (432) 570-9622.

Sincerely,

Elizabeth E. Moses  
Consulting Landman

OIL CONSERVATION DIVISION  
CASE NUMBER  
EXHIBIT NUMBER **3**

**WELL ELECTION**

\_\_\_\_\_ I/WE ELECT TO PARTICIPATE IN SAMSON'S WELL PROPOSAL OF THE SAND TANK "17" FED COM #1 WELL.

\_\_\_\_\_ I/WE ELECT NOT TO PARTICIPATE IN SAMON'S WELL PROPOSAL OF THE SAND TANK "17" FED COM #1 WELL.

**WELL CONTROL INSURANCE ELECTION**

\_\_\_\_\_ I/WE ELECT TO PARTICIPATE IN SAMSON'S WELL CONTROL INSURANCE.

\_\_\_\_\_ I/WE ELECT NOT TO PARTICIPATE IN SAMSON'S WELL CONTROL INSURANCE.

**CIBOLA ENERGY CORPORATION**

\_\_\_\_\_  
By: \_\_\_\_\_

Date: \_\_\_\_\_



Centennial Tower  
200 N. Loraine, Suite 1170  
Midland, TX 79701  
USA  
432-683-7063  
Fax 432/683 6847

September 20, 2004

Cibola Energy Corporation  
P.O. Box 1668  
Albuquerque, NM 87103

RE: Sand Tank "17" Fed Com #1 Well  
E/2 of Section 17, T-18-S, R-30-E  
Eddy County, New Mexico

Gentlemen:

By letter dated August 24, 2004, Samson Resources Company proposed to re-enter and attempt a Morrow completion in the Sand Tank "17" Fed Com #1 Well previously drilled by EOG Resources. The records reflect that you own a 0.187139% working interest at a proportionate 85% net revenue interest in the proposed E/2 drilling unit. Enclosed please find a Joint Operating Agreement prepared by Samson to cover the contract area.

Please review, and if acceptable, execute said JOA and return your signature page and notary page to the letterhead address. If you have not already done so and wish to participate, please also return your executed election letter and AFE. If you would rather grant a term assignment covering your operating rights in the N/2 of Section 17, Samson would be willing to offer you \$200 per net acre (1.20 net acres) for delivery of an 80% net revenue interest in the leases.

Should you have any questions, please contact the undersigned at (432) 570-9622.

Sincerely,

A handwritten signature in cursive script, reading 'Elizabeth E. Moses'.

Elizabeth E. Moses  
Consulting Landman

SF



Centennial Tower  
200 N. Loraine, Suite 1010  
Midland, TX 79701  
USA  
432/683-7063  
Fax 432/683-6847

October 15, 2004

Cibola Energy Corporation  
P.O. Box 1668  
Albuquerque, NM 87103

RE: Sand Tank "17" Fed Com #1 Well  
E/2 of Section 17, T-18-S, R-30-E  
Eddy County, New Mexico

Gentlemen:

Reference is made to the well proposal and AFE sent to you by letter dated August 24, 2004 for the re-entry of the Sand Tank "17" Fed Com #1 Well previously drilled by EOG Resources. Enclosed please find a replacement AFE reflecting dry hole costs of \$274,478 and a completed well cost of \$1,081,418. Please take this AFE into consideration when making a decision as to your participation in this project.

AS you may have already received notice, the compulsory pooling and unorthodox location hearing for this well is to be held November 4, 2004, postponed from the original October 7, 2004 hearing date.

Please notify Samson of your election regarding this well. Should you have any questions, please don't hesitate to contact Ms. Peggy Kerr at 432/683-7063 or the undersigned at (432) 570-9622.

Sincerely,

A handwritten signature in cursive script, appearing to read 'Elizabeth E. Moses'.

Elizabeth E. Moses  
Consulting Landman



Centennial Tower  
200 N. Loraine, Suite 1010  
Midland, TX 79701  
USA  
432/683-7063  
Fax 432/683-6847

October 27, 2004

Mr. David Frederick  
Chisos Operating, Inc.  
310 W. Wall, Suite 804  
Midland, TX 79701

RE: Sand Tank "17" Fed Com #1 Well  
E/2 of Section 17, T-18-S, R-30-E  
Eddy County, New Mexico

Dear David:

As we discussed on the telephone, I received a copy of a letter dated June 13, 1997 from Rialto Energy, Inc. indicating that Chisos Operating is entitled to a 1.9787% working interest in Samson Resources Company's proposed Sand Tank "17" Fed Com #1 well re-entry.

Enclosed please find a copy of the proposed Joint Operating Agreement for the 320 acre unit. As I told you on the phone, a revised Exhibit "A" to the JOA will be forthcoming. Also enclosed are copies of correspondence and notices of hearings, which were sent to Rialto.

Please review the enclosed and notify us of your election to participate in this well. As indicated in the enclosed, the compulsory pooling hearing for these proposed operations is to be held November 4, 2004. If you have any questions, please don't hesitate to contact me at 570-9622.

Sincerely,

A handwritten signature in cursive script, reading 'Elizabeth E. Moses'.

Elizabeth E. Moses  
Consulting Landman

Enclosures

To: Elizabeth

Moses - 482-570-9603

TEL. 713-655-8466

# RIALTO ENERGY, INC.

BANC ONE CENTER  
910 TRAVIS, SUITE 2140  
HOUSTON, TEXAS 77002

FAX. 713-655-8469

From: Baron Craft

June 13, 1997

Mr. Patrick J. Tower  
Enron Oil & Gas Company  
P. O. Box 2267  
Midland, Texas 79702

Re: Sand Tank "17" Fed Com No. 1  
E/2 Section 17-18S-30E  
Eddy County, New Mexico

Dear Patrick:

Enclosed is the signature page to Operating Agreement covering the E/2 Section 17-18S-30E for the drilling of the subject well.


Rialto Production Company has entered into an agreement to farmout 1.9787% of its 3.4787% WI to Chisos Operating, Inc. for the drilling of the subject well. Please revise the Exhibit "A" to the Operating Agreement and set up your records to reflect the working interest ownership of the well as follows:

|                           |         |
|---------------------------|---------|
| Rialto Production Company | 1.5000% |
| Chisos Operating, Inc.    | 1.9787% |

We have furnished Chisos with a copy of the Operating Agreement but request that you send them a signature page, with the revised Exhibit "A", for their execution.

Thank you for your cooperation and assistance in this matter. If you need anything further or have any questions, please advise.

Yours truly,

  
Georgiana Stanley  
Consultant

cc: Mr. David Frederick  
Chisos Operating, Inc.  
310 West Wall, Suite 804  
Midland, Texas 79701

686 9466


10/15 - Baron Craft - will probably participate.  
10/18 - Per David Frederick - then farmout is still in effect.  
Have never made assignments.

10/20 Baron Craft will elect however Chisos does.

10/11/1 called Chisos, En.

11/2 - David Frederick called, still evaluating, web.

First-Class Mail  
Postage & Fees Paid  
USPS  
Permit No. G-10




UNITED STATES POSTAL SERVICE

• Sender: Please print your name, address, and ZIP+4 in this box •

Samson Resources Company  
200 N. Loraine, Suite 1010  
Midland, TX 79701

Send back



25

**SENDER: COMPLETE THIS SECTION**

- Complete items 1, 2, and 3. Also complete item 4 if Restricted Delivery is desired.
- Print your name and address on the reverse so that we can return the card to you.
- Attach this card to the back of the mailpiece, or on the front if space permits.

1. Article Addressed to:

Rialto Production Company  
P.O. Box 61206  
Houston, TX 77208-1206

2. Article Number: 7004 1160 0006 9975 0678

**COMPLETE THIS SECTION ON DELIVERY**

A. Signature

X

*[Signature]*

☐ Agent


☐ Addressee

B. Received by (Printed Name)

*[Signature]*

C. Date of Delivery

D. Is delivery address different from item 1?  
If YES, enter delivery address below:



3. Service Type

- ☒ Certified Mail ☐ Express Mail  
☐ Registered ☐ Return Receipt for Merchandise  
☐ Insured Mail ☐ C.O.D.

4. Restricted Delivery? (Extra Fee)

☐ Yes



Centennial Tower  
200 N. Loraine, Suite 1010  
Midland, TX 79701  
USA  
432/683-7063  
Fax 432/683-6847

10/12 Baron Craft called, fm  
713/658-1968 x11

10/13 Baron Craft called, fm

September 21, 2004

**VIA CERTIFIED MAIL 70041160000699750678**

Rialto Production Company

1010 Lamar

Houston, TX 77002

fax 713/658-1969

RE: Sand Tank "17" Fed Com #1 Well  
E/2 of Section 17, T-18-S, R-30-E  
Eddy County, New Mexico

Gentlemen:

Samson Resources Company proposes to re-enter and attempt a Morrow completion in the Sand Tank "17" Fed Com #1 Well previously drilled by EOG Resources. This well is located 2310' FNL and 660' FEL of Section 17, T-18-S, R-30-E and was drilled to a total depth of 12,001' and determined dry and abandoned on August 2, 1997. The estimated cost of Samson's proposed operation is \$1,435,131 as detailed more specifically in the attached AFE.

The records reflect that you own a 3.4787% working interest at a proportionate 85% net revenue interest in the proposed E/2 drilling unit. Please evidence your election by marking the appropriate space below and returning one (1) copy of this letter to the letterhead address. Should you elect to participate, we also ask that you return a signed AFE and advise whether you desire Samson to carry Well Control Insurance for your account.

Enclosed please find a Joint Operating Agreement prepared by Samson to cover the contract area. Please review, and if acceptable, execute said JOA and return your signature page and notary page to the letterhead address. If you would rather grant a term assignment covering your operating rights in the N/2 of Section 17, Samson would be willing to offer you \$200 per net acre (22.26 net acres) for delivery of an 80% net revenue interest in the leases. Should you have any question regarding this well proposal, please contact the undersigned at (432) 570-9622.

Sincerely,

Elizabeth E. Moses  
Consulting Landman

Rialto

1 1/2 %

David Frederick-Chisos Operating, Inc

1.9787 %

432-451-680-9466

fax 432-683-9479



**WELL ELECTION**

\_\_\_\_\_ I/WE ELECT TO PARTICIPATE IN SAMSON'S WELL PROPOSAL OF THE SAND TANK "17" FED COM #1 WELL.

\_\_\_\_\_ I/WE ELECT NOT TO PARTICIPATE IN SAMON'S WELL PROPOSAL OF THE SAND TANK "17" FED COM #1 WELL.

**WELL CONTROL INSURANCE ELECTION**

\_\_\_\_\_ I/WE ELECT TO PARTICIPATE IN SAMSON'S WELL CONTROL INSURANCE.

\_\_\_\_\_ I/WE ELECT NOT TO PARTICIPATE IN SAMSON'S WELL CONTROL INSURANCE.

**RIALTO PRODUCTION COMPANY**

\_\_\_\_\_  
By: \_\_\_\_\_

Date: \_\_\_\_\_



Centennial Tower  
200 N. Loraine, Suite 1170  
Midland, TX 79701  
USA  
432/683-7063  
Fax 432/683-6847

*came back -  
bad address*

August 23, 2004

**VIA CERTIFIED MAIL 70022410000158151177**

Rialto Production Company  
1331 Lamar, #1580  
Houston, TX 77010

RE: Sand Tank "17" Fed Com #1 Well  
E/2 of Section 17, T-18-S, R-30-E  
Eddy County, New Mexico

Gentlemen:

Samson Resources Company proposes to re-enter and attempt a Morrow completion in the Sand Tank "17" Fed Com #1 Well previously drilled by EOG Resources. This well is located 2310' FNL and 660' FEL of Section 17, T-18-S, R-30-E and was drilled to a total depth of 12,001' and determined dry and abandoned on August 2, 1997. The estimated cost of Samson's proposed operation is \$1,435,131 as detailed more specifically in the attached AFE.

Please evidence your election by marking the appropriate space below and returning one (1) copy of this letter to the letterhead address. Should you elect to participate, we also ask that you return a signed AFE and advise whether you desire Samson to carry Well Control Insurance for your account.

Should you have any question regarding this well proposal, please contact the undersigned at (432) 570-9622.

Sincerely,

A handwritten signature in cursive script that reads 'Elizabeth E. Moses'.

Elizabeth E. Moses  
Consulting Landman

**WELL ELECTION**

\_\_\_\_\_ I/WE ELECT TO PARTICIPATE IN SAMSON'S WELL PROPOSAL OF THE SAND TANK "17" FED COM #1 WELL.

\_\_\_\_\_ I/WE ELECT NOT TO PARTICIPATE IN SAMON'S WELL PROPOSAL OF THE SAND TANK "17" FED COM #1 WELL.

**WELL CONTROL INSURANCE ELECTION**

\_\_\_\_\_ I/WE ELECT TO PARTICIPATE IN SAMSON'S WELL CONTROL INSURANCE.

\_\_\_\_\_ I/WE ELECT NOT TO PARTICIPATE IN SAMSON'S WELL CONTROL INSURANCE.

**RIALTO PRODUCTION COMPANY**

\_\_\_\_\_  
By: \_\_\_\_\_

Date: \_\_\_\_\_



Centennial Tower  
200 N. Loraine, Suite 1010  
Midland, TX 79701  
USA  
432/683-7063  
Fax 432/683-6847

October 15, 2004

Mr. Baron Craft  
Rialto Production Company  
P.O. Box 61206  
Houston, TX 77208

RE: Sand Tank "17" Fed Com #1 Well  
E/2 of Section 17, T-18-S, R-30-E  
Eddy County, New Mexico

Dear Mr. Craft:

Reference is made to the well proposal and AFE sent to you by letter dated September 21, 2004 for the re-entry of the Sand Tank "17" Fed Com #1 Well previously drilled by EOG Resources. Enclosed please find a replacement AFE reflecting dry hole costs of \$274,478 and a completed well cost of \$1,081,418. Please take this AFE into consideration when making a decision as to your participation in this project.

AS you may have already received notice, the compulsory pooling and unorthodox location hearing for this well is to be held November 4, 2004, postponed from the original October 7, 2004 hearing date.

Please notify Samson of your election regarding this well. Should you have any questions, please don't hesitate to contact Ms. Peggy Kerr at 432/683-7063 or the undersigned at (432) 570-9622.

Sincerely,

A handwritten signature in black ink, appearing to read 'Elizabeth E. Moses'.

Elizabeth E. Moses  
Consulting Landman



Centennial Tower  
200 N. Loraine, Suite 1170  
Midland, TX 79701  
USA  
432/683-7063  
Fax 432/683-6847

August 23, 2004

**VIA CERTIFIED MAIL 70022410000158151009**

Jalapeno Corporation  
P.O. Box 1608  
Albuquerque, NM 87103

RE: Sand Tank "17" Fed Com #1 Well  
E/2 of Section 17, T-18-S, R-30-E  
Eddy County, New Mexico

*Rec'd 8/26*  
*will participate*  
*will send in election*

Gentlemen:

Samson Resources Company proposes to re-enter and attempt a Morrow completion in the Sand Tank "17" Fed Com #1 Well previously drilled by EOG Resources. This well is located 2310' FNL and 660' FEL of Section 17, T-18-S, R-30-E and was drilled to a total depth of 12,001' and determined dry and abandoned on August 2, 1997. The estimated cost of Samson's proposed operation is \$1,435,131 as detailed more specifically in the attached AFE.

Please evidence your election by marking the appropriate space below and returning one (1) copy of this letter to the letterhead address. Should you elect to participate, we also ask that you return a signed AFE and advise whether you desire Samson to carry Well Control Insurance for your account.

Should you have any question regarding this well proposal, please contact the undersigned at (432) 570-9622.

Sincerely,

A handwritten signature in cursive script, reading 'Elizabeth E. Moses'.

Elizabeth E. Moses  
Consulting Landman

SF

WELL ELECTION

\_\_\_\_\_ I/WE ELECT TO PARTICIPATE IN SAMSON'S WELL PROPOSAL OF THE SAND TANK "17" FED COM #1 WELL.

\_\_\_\_\_ I/WE ELECT NOT TO PARTICIPATE IN SAMON'S WELL PROPOSAL OF THE SAND TANK "17" FED COM #1 WELL.

WELL CONTROL INSURANCE ELECTION

\_\_\_\_\_ I/WE ELECT TO PARTICIPATE IN SAMSON'S WELL CONTROL INSURANCE.

\_\_\_\_\_ I/WE ELECT NOT TO PARTICIPATE IN SAMSON'S WELL CONTROL INSURANCE.

**JALAPENO CORPORATION**

\_\_\_\_\_

By: \_\_\_\_\_

Date: \_\_\_\_\_



Centennial Tower  
200 N. Laramie Suite 1170  
Midland TX 79701  
USA  
+32/683-7063  
Fax: 432/683-6847

September 20, 2004

Jalapeno Corporation  
P.O. Box 1608  
Albuquerque, NM 87103

RE: Sand Tank "17" Fed Com #1 Well  
E/2 of Section 17, T-18-S, R-30-E  
Eddy County, New Mexico

Gentlemen:

By letter dated August 24, 2004, Samson Resources Company proposed to re-enter and attempt a Morrow completion in the Sand Tank "17" Fed Com #1 Well previously drilled by EOG Resources. The records reflect that you own a 0.112788% working interest at a proportionate 85% net revenue interest in the proposed E/2 drilling unit. Enclosed please find a Joint Operating Agreement prepared by Samson to cover the contract area.

Please review, and if acceptable, execute said JOA and return your signature page and notary page to the letterhead address. If you have not already done so and wish to participate, please also return your executed election letter and AFE. If you would rather grant a term assignment covering your operating rights in the N/2 of Section 17, Samson would be willing to offer you \$200 per net acre (0.72 net acres) for delivery of an 80% net revenue interest in the leases.

Should you have any questions, please contact the undersigned at (432) 570-9622.

Sincerely,

A handwritten signature in cursive script, appearing to read 'Elizabeth E. Moses'.

Elizabeth E. Moses  
Consulting Landman



Centennial Tower  
200 N. Loraine, Suite 1010  
Midland, TX 79701  
USA  
432/683-7063  
Fax 432/683-6847

October 15, 2004

Mr. John Barber  
Jalapeno Corporation  
P.O. Box 1608  
Albuquerque, NM 87103

RE: Sand Tank "17" Fed Com #1 Well  
E/2 of Section 17, T-18-S, R-30-E  
Eddy County, New Mexico

Dear John:

Reference is made to the well proposal and AFE sent to you by letter dated August 24, 2004 for the re-entry of the Sand Tank "17" Fed Com #1 Well previously drilled by EOG Resources. Enclosed please find a replacement AFE reflecting dry hole costs of \$274,478 and a completed well cost of \$1,081,418. Please take this AFE into consideration when making a decision as to your participation in this project.

AS you may have already received notice, the compulsory pooling and unorthodox location hearing for this well is to be held November 4, 2004, postponed from the original October 7, 2004 hearing date.

Please notify Samson of your election regarding this well. Should you have any questions, please don't hesitate to contact Ms. Peggy Kerr at 432/683-7063 or the undersigned at (432) 570-9622.

Sincerely,

A handwritten signature in black ink, appearing to read 'Elizabeth E. Moses'.

Elizabeth E. Moses  
Consulting Landman





Centennial Tower  
200 N. Loraine, Suite 1170  
Midland, TX 79701  
USA  
432/683-7063  
Fax 432/683-6847

*12/10/06 - called, explained it is not  
a deeping  
called PK, discussed*

*11/1/04 - called, for Tim Meeker  
11/2 - call for Robert Pineda*

August 23, 2004

**VIA CERTIFIED MAIL 70022410000158151085**

Ms. Betty Jean Neighbors  
404 South Susan Ave.  
Wagoner, OK 74467

RE: Sand Tank "17" Fed Com #1 Well  
E/2 of Section 17, T-18-S, R-30-E  
Eddy County, New Mexico

Dear Ms. Neighbors:

Samson Resources Company proposes to re-enter and attempt a Morrow completion in the Sand Tank "17" Fed Com #1 Well previously drilled by EOG Resources. This well is located 2310' FNL and 660' FEL of Section 17, T-18-S, R-30-E and was drilled to a total depth of 12,001' and determined dry and abandoned on August 2, 1997. The estimated cost of Samson's proposed operation is \$1,435,131 as detailed more specifically in the attached AFE.

Please evidence your election by marking the appropriate space below and returning one (1) copy of this letter to the letterhead address. Should you elect to participate, we also ask that you return a signed AFE and advise whether you desire Samson to carry Well Control Insurance for your account.

Should you have any question regarding this well proposal, please contact the undersigned at (432) 570-9622.

Sincerely,

Elizabeth E. Moses  
Consulting Landman

*9/22 - Gary Morgan (918-485-6962)*

*called. Intent supposed to be  
in BSN Renewable Trust. Discussed  
T.A. offer - he to call back*

*9/29 Gary Morgan called - confused  
about difference between WI, OKR,  
R1. Explained Comp. Pool procedures. He  
indicated problem with other beneficiaries.*

*10/11 Tim Meeker, Avey called. Said problem  
within the family and wrongdoings. He  
represents Mrs. Neighbors. Asked for  
well proposal, & signed*

**WELL ELECTION**

\_\_\_\_\_ I/WE ELECT TO PARTICIPATE IN SAMSON'S WELL PROPOSAL OF THE SAND TANK "17" FED COM #1 WELL.

\_\_\_\_\_ I/WE ELECT NOT TO PARTICIPATE IN SAMON'S WELL PROPOSAL OF THE SAND TANK "17" FED COM #1 WELL.

**WELL CONTROL INSURANCE ELECTION**

\_\_\_\_\_ I/WE ELECT TO PARTICIPATE IN SAMSON'S WELL CONTROL INSURANCE.

\_\_\_\_\_ I/WE ELECT NOT TO PARTICIPATE IN SAMSON'S WELL CONTROL INSURANCE.

\_\_\_\_\_  
Betty Jean Neighbors

Date: \_\_\_\_\_

| Job   | Start Time   | Usage | Phone Number or ID | Type             | Pages | Mode  | Status         |
|-------|--------------|-------|--------------------|------------------|-------|-------|----------------|
| 62    | 10/11 2:13PM | 1'10" | 13166308101.....   | Send.....        | 4/ 4  | EC144 | Completed..... |
| Total |              | 1'10" | Pages Sent: 4      | Pages Printed: 0 |       |       |                |

11/1/04 - called, em

ELIZABETH E. MOSES  
CONSULTING LANDMAN  
FOR SANSON RESOURCES COMPANY

|   |                                       |
|---|---------------------------------------|
| FACSIMILE TRANSMITTAL SHEET   |                                       |
| TO: Mr. Tim McKee   | FROM: Elizabeth E. Moses              |
| COMPANY: Betty Jean Neighbors   | DATE: October 11, 2004                |
| FAX NUMBER: 316/630-8100  | TOTAL NO. OF PAGES INCLUDING COVER: 4 |
| PHONE NUMBER: 316/630-8104  | SENDER'S REFERENCE NUMBER:            |
| RE:   | YOUR REFERENCE NUMBER:                |
| <input type="checkbox"/> URGENT <input type="checkbox"/> FOR REVIEW <input type="checkbox"/> PLEASE COMMENT <input type="checkbox"/> PLEASE REPLY <input type="checkbox"/> PLEASE RECYCLE |                                       |
| NOTES/COMMENTS:   |                                       |

Mr. McKee:  
Attached per your request, please find the well proposal letter and AFE that was originally mailed on August 23<sup>rd</sup>.  
Elizabeth



Centennial Tower  
200 N. Loraine, Suite 1170  
Midland, TX 79701  
USA  
432/683-7063  
Fax 432/683-6847

August 23, 2004

**VIA CERTIFIED MAIL 70022410000158151085**

Ms. Betty Jean Neighbors  
404 South Susan Ave.  
Wagoner, OK 74467

RE: Sand Tank "17" Fed Com #1 Well  
E/2 of Section 17, T-18-S, R-30-E  
Eddy County, New Mexico

Dear Ms. Neighbors:

Samson Resources Company proposes to re-enter and attempt a Morrow completion in the Sand Tank "17" Fed Com #1 Well previously drilled by EOG Resources. This well is located 2310' FNL and 660' FEL of Section 17, T-18-S, R-30-E and was drilled to a total depth of 12,001' and determined dry and abandoned on August 2, 1997. The estimated cost of Samson's proposed operation is \$1,435,131 as detailed more specifically in the attached AFE.

Please evidence your election by marking the appropriate space below and returning one (1) copy of this letter to the letterhead address. Should you elect to participate, we also ask that you return a signed AFE and advise whether you desire Samson to carry Well Control Insurance for your account.

Should you have any question regarding this well proposal, please contact the undersigned at (432) 570-9622.

Sincerely,

A handwritten signature in cursive script that reads 'Elizabeth E. Moses'.

Elizabeth E. Moses  
Consulting Landman

**WELL ELECTION**

\_\_\_\_\_ I/WE ELECT TO PARTICIPATE IN SAMSON'S WELL PROPOSAL OF THE SAND TANK "17" FED COM #1 WELL.

\_\_\_\_\_ I/WE ELECT NOT TO PARTICIPATE IN SAMON'S WELL PROPOSAL OF THE SAND TANK "17" FED COM #1 WELL.

**WELL CONTROL INSURANCE ELECTION**

\_\_\_\_\_ I/WE ELECT TO PARTICIPATE IN SAMSON'S WELL CONTROL INSURANCE.

\_\_\_\_\_ I/WE ELECT NOT TO PARTICIPATE IN SAMSON'S WELL CONTROL INSURANCE.

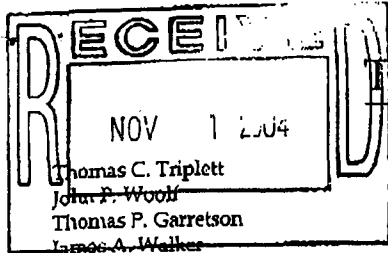
\_\_\_\_\_  
Betty Jean Neighbors

Date: \_\_\_\_\_

TWG

TRIPLETT, WOOLF &amp; GARRETSON, LLC

LAW FIRM



2959 North Rock Road, Suite 300  
Wichita, KS 67226

Email: rkpirner@twgfirm.com

TELEPHONE  
(316) 630-8100

FAX  
(316) 630-8101

Jeffrey D. Leonard  
Jeffery C. Dahlgren  
J.T. Klaus  
Jerald W. Rogers  
Larry A. Kleeman  
Ross E. Hellwig  
John E. Rapp  
Amy D. Fellows

Mary F. Carson, Of Counsel

Thomas C. Triplett  
John P. Woolf  
Thomas P. Garretson  
James A. Walker  
Timothy E. McKee  
Theron E. Fry  
Eric B. Metz  
Ron H. Hamden  
Tad Patton  
Rachael K. Pirner  
\* Admitted in Kansas & Texas

October 27, 2004

Elizabeth E. Moses  
Consulting Landman  
Samson  
Centennial Tower  
200 N. Loraine, Suite 1170  
Midland, TX 79701

RE: Our File No. 10218-02

Dear Ms. Moses:

We present Mary Kathleen Crow. As you may or may not be aware, Betty Jean Neighbors, who owns a working interest in the proposed Sand Tank "17" Fed Com #1 Well, is deceased. At her death, she established a trust, and her two daughters are beneficiaries of this trust. It appears as though the interest in the subject property was not transferred to the trust. I enclose a Well Election form which has been approved by Ms. Crow. I would like to know what steps need to be taken in order for Ms. Crow's interest to be transferred in to her name.

Please contact me at your convenience to discuss a transfer of one-half of Ms. Neighbors' interest to Kathy Crow.

Yours sincerely,

TRIPLETT, WOOLF &amp; GARRETSON, LLC

By Rachael K. Pirner

RKP/kak  
Enclosure

cc: Kathy Crow

nt By: MOSES;

432 570 9603;

Oct-11-04 2:14PM;

Page 3/4

WELL ELECTION

☒ I/WE ELECT TO PARTICIPATE IN SAMSON'S WELL PROPOSAL OF THE SAND TANK "17" FED COM #1 WELL.

☐ I/WE ELECT NOT TO PARTICIPATE IN SAMON'S WELL PROPOSAL OF THE SAND TANK "17" FED COM #1 WELL.


WELL CONTROL INSURANCE ELECTION

☒ I/WE ELECT TO PARTICIPATE IN SAMSON'S WELL CONTROL INSURANCE.

☐ I/WE ELECT NOT TO PARTICIPATE IN SAMSON'S WELL CONTROL INSURANCE.

Mary H. Crow  
Betty Jean Neighbors

Date: \_\_\_\_\_





Centennial Tower  
200 N. Loraine Suite 1100  
Midland, TX 79701  
USA  
432/683-7055  
Fax 432/683-6847

September 20, 2004

Ms. Betty Jean Neighbors  
404 South Susan Ave.  
Wagoner, OK 74467

RE: Sand Tank "17" Fed Com #1 Well  
E/2 of Section 17, T-18-S, R-30-E  
Eddy County, New Mexico

Dear Ms. Neighbors:

By letter dated August 24, 2004, Samson Resources Company proposed to re-enter and attempt a Morrow completion in the Sand Tank "17" Fed Com #1 Well previously drilled by EOG Resources. The records reflect that you own a 1.041667% working interest at a proportionate 85% net revenue interest in the proposed E/2 drilling unit. Enclosed please find a Joint Operating Agreement prepared by Samson to cover the contract area.

Please review, and if acceptable, execute said JOA and return your signature page and notary page to the letterhead address. If you have not already done so and wish to participate, please also return your executed election letter and AFE. If you would rather grant a term assignment covering your operating rights in the N/2 of Section 17, Samson would be willing to offer you \$200 per net acre (6.67 net acres) for delivery of an 80% net revenue interest in the leases.

Should you have any questions, please contact the undersigned at (432) 570-9622.

Sincerely,

A handwritten signature in black ink, appearing to read 'Elizabeth E. Moses'.

Elizabeth E. Moses  
Consulting Landman





Centennial Tower  
200 N. Lorraine, Suite 1010  
Midland, TX 79701  
USA  
432/683-7063  
Fax 432/683-6847

October 15, 2004

Ms. Betty Jean Neighbors  
404 South Susan Ave.  
Wagoner, OK 74467

RE: Sand Tank "17" Fed Com #1 Well  
E/2 of Section 17, T-18-S, R-30-E  
Eddy County, New Mexico

Dear Ms. Neighbors:

Reference is made to the well proposal and AFE sent to you by letter dated August 24, 2004 for the re-entry of the Sand Tank "17" Fed Com #1 Well previously drilled by EOG Resources. Enclosed please find a replacement AFE reflecting dry hole costs of \$274,478 and a completed well cost of \$1,081,418. Please take this AFE into consideration when making a decision as to your participation in this project.

AS you may have already received notice, the compulsory pooling and unorthodox location hearing for this well is to be held November 4, 2004, postponed from the original October 7, 2004 hearing date.

Please notify Samson of your election regarding this well. Should you have any questions, please don't hesitate to contact Ms. Peggy Kerr at 432/683-7063 or the undersigned at (432) 570-9622.

Sincerely,

A handwritten signature in cursive script, appearing to read 'Elizabeth E. Moses'.

Elizabeth E. Moses  
Consulting Landman

# TODD MEMORIAL TRUST

500 North Main Street, Suite 1000  
P. O. Box 1973  
Roswell, New Mexico 88202-1973

FAX 505-622-2512

Robert G. Armstrong, Co-Trustee  
505-625-2222

Thomas E. Jennings, Co-Trustee  
505-623-8331

*RCA@zianet.com*

September 23, 2004

Samson Resources  
Centennial Tower  
200 N. Loraine, Suite 1170  
Midland, Texas 79701

Attention: Elizabeth E. Moses, Consulting Landman

9/ Rbt. Armstrong called -  
said they almost never participate.  
Wants TA offer.

9/20 Sent offer letter

9/23 - Voice message from R.A.

9/24 - Thomas Jennings called - wants  
better offer. I said negotiating  
w/others - will let them know  
best deal I can make.

10/20 - PK offered 3350/78% NRI

10/24 - PK offered \$200/75% NRI

Re: Sand Tank "17" Fed Com #1  
Eddy County, New Mexico

11/1 - spoke w R.A. - he to call back w/  
decision

11/1 - emailed GOA, he couldn't find it

Dear Elizabeth:

Thank you for your letter dated September 20 offering to purchase a term assignment in the acreage covering the captioned well.

Samson's offer of \$200 per net acre for an 80% net revenue interest lease is not acceptable. The Trust would consider an offer for delivery of a 75% net revenue interest. The bonus amount is also less than what has been paid in this area.

We would consider another offer with a 75% net revenue interest.

I previously executed the AFE in order to preserve the Trust's interest in this well. If we are unable to work something out with Samson, then we would pursue another company that might be interested in the Trust's interest in this well. I am also withholding execution of the Operating Agreement until some further determination is made.

I should also advise you that the Todd Memorial Trust is a charitable trust which dispenses 100% of its income to charitable organizations in Roswell. For that reason, we believe that it is important to maximize the Trust's interest to benefit many organizations.

Samson Resources  
September 23, 2004  
Page 2

I am going to be out of pocket all of next week, so I will not be able to respond to any further offers until my return.

I hope that Samson will consider submitting another offer on this.

Sincerely,

TODD MEMORIAL TRUST

By: 

Robert G. Armstrong, Co-Trustee

RGA/jb

cc: Thomas E. Jennings

**RGJ/jb**  
**Enclosure**



**SAMSON**  
**AUTHORITY FOR EXPENDITURE**

Original AFE

|   |  |  |            |                                    |  |
|---|--|--|------------|------------------------------------|--|
| AFE Number: 2004DOM0106123              |  | Prospect: Sand Tank Morrow                 |            | Well Name: Sand Tank 17 Fed Com #1 |  |
| Location: Section 17-18S-30E            |  | County, State: Eddy, New Mexico            |            |                                    |  |
| Proposed TD: 12,000                     |  | Work Type: Developmental Drilling Well - U |            | Est. Start Date: 10/1/2004         |  |
| Re-enter plugged and abandoned wellbore |  |  |            |                                    |  |
| CODE                                    | 2700 - INTANGIBLES   | Dry Hole                                   | Completion | CWC                                |  |
| 01                                      | Surface Damages & Right of Way                                       | 5,000                                      | 0          | 5,000                              |  |
| 02                                      | Roads & Location   | 18,000                                     | 0          | 18,000                             |  |
| 03                                      | Rathole & Conductor Service  | 1,500                                      | 0          | 1,500                              |  |
| 04                                      | Mobilization / Demobilization  | 40,000                                     | 0          | 40,000                             |  |
| 05                                      | Drilling Dismant   | 75,780                                     | 15,840     | 62,020                             |  |
| 06                                      | Drilling Footage   | 0  | 0          | 0                                  |  |
| 07                                      | Drilling Turnkey   | 0  | 0          | 0                                  |  |
| 08                                      | Fuel Water & Power   | 14,200                                     | 3,000      | 17,200                             |  |
| 09                                      | Mud, Materials & Services  | 45,000                                     | 43,000     | 88,000                             |  |
| 10                                      | Bits, Reamers & Stabilization  | 17,500                                     | 6,000      | 23,500                             |  |
| 11                                      | Directional Equipment & Services                                     | 0  | 0          | 0                                  |  |
| 12                                      | Rental Equipment   | 15,350                                     | 30,000     | 45,350                             |  |
| 13                                      | Logging & Formation Evaluation - Geology                             | 25,000                                     | 4,000      | 29,000                             |  |
| 14                                      | Cementing - Eqp't, Materials & Services                              | 0  | 80,000     | 80,000                             |  |
| 15                                      | Inspection Services  | 5,240                                      | 20,000     | 25,240                             |  |
| 16                                      | Transportation   | 2,000                                      | 10,000     | 12,000                             |  |
| 17                                      | Supervision & Technical  | 11,700                                     | 21,800     | 33,500                             |  |
| 18                                      | Pipe Crews - Equipment & Labor                                       | 12,500                                     | 25,000     | 37,500                             |  |
| 19                                      | Labor & Supplies   | 6,000                                      | 11,000     | 17,000                             |  |
| 20                                      | Insurance  | 12,861                                     | 0          | 12,861                             |  |
| 21                                      | Overhead   | 2,713                                      | 5,000      | 7,713                              |  |
| 22                                      | Plugging & Abandonment   | 15,000                                     | 0          | 15,000                             |  |
| 23                                      | Corrosion Risk   | 0  | 65,000     | 65,000                             |  |
| 24                                      | Perforating  | 0  | 30,000     | 30,000                             |  |
| 25                                      | Acidizing, Fracturing & Sand   | 0  | 300,000    | 300,000                            |  |
| 26                                      | Wireline Services  | 0  | 30,000     | 30,000                             |  |
| 27                                      | Miscellaneous & Contingency  | 18,547                                     | 0          | 18,547                             |  |
| 28                                      | Legal & Regulatory   | 5,000                                      | 0          | 5,000                              |  |
| 29                                      | Location Restoration   | 10,000                                     | 0          | 10,000                             |  |
| 30                                      | Closed Mud System, Materials, & Services                             | 0  | 0          | 0                                  |  |
| TOTAL INTANGIBLES                       |  | 395,091                                    | 700,640    | 1,095,731                          |  |
| CODE                                    | 2800 - TANGIBLES   | Dry Hole                                   | Completion | CWC                                |  |
| 01                                      | Protective / Surface Casing  | 0  | 0          | 0                                  |  |
| 02                                      | Intermediate Casing  | 0  | 0          | 0                                  |  |
| 03                                      | Liner  | 0  | 0          | 0                                  |  |
| 04                                      | Production Casing - 5-1/2" 20 P-110 LTC                              | 0  | 204,000    | 204,000                            |  |
| 05                                      | Production Tubing - 2-3/8" 4.7# N-80 EVE - 11800 feet @ \$3.00 / ft. | 0  | 35,400     | 35,400                             |  |
| 06                                      | Wellhead Equipment   | 5,000                                      | 15,000     | 20,000                             |  |
| 07                                      | Surface Equipment  | 0  | 70,000     | 70,000                             |  |
| 08                                      | Subsurface Equipment   | 0  | 10,000     | 10,000                             |  |
| 09                                      | Artificial Lift Equipment  | 0  | 0          | 0                                  |  |
| 10                                      | Pipeline & Meter Facilities  | 0  | 35,000     | 35,000                             |  |
| TOTAL TANGIBLES                         |  | 5,000                                      | 369,400    | 374,400                            |  |
| TOTAL COST                              |  | 395,091                                    | 1,070,040  | 1,435,131                          |  |

Approved By: SAMSON

|                                |                      |
|--------------------------------|----------------------|
| By: <u>TODD MEMORIAL TRUST</u> | Date: <u>9-16-04</u> |
| <u>R. J. [Signature]</u>       |                      |
|                                |                      |

**WELL ELECTION**

☒ I/WE ELECT TO PARTICIPATE IN SAMSON'S WELL PROPOSAL OF THE SAND TANK "17" FED COM #1 WELL.


☐ I/WE ELECT NOT TO PARTICIPATE IN SAMON'S WELL PROPOSAL OF THE SAND TANK "17" FED COM #1 WELL.

**WELL CONTROL INSURANCE ELECTION**

☒ I/WE ELECT TO PARTICIPATE IN SAMSON'S WELL CONTROL INSURANCE.

☐ I/WE ELECT NOT TO PARTICIPATE IN SAMSON'S WELL CONTROL INSURANCE.

**TODD MEMORIAL TRUST**

  
Robert G. Armstrong, Co-Trustee

Thomas E. Jennings, Co-Trustee

Date: 7-16-04



Centennial Tower  
200 N. Loraine, Suite 1170  
Midland, TX 79701  
USA  
432/683-7063  
Fax 432/683-6847

August 23, 2004

**VIA CERTIFIED MAIL 70022410000158151214**

Mr. Robert G. Armstrong  
Co-Trustee of Todd Memorial Trust  
P.O. Box 1973  
Roswell, NM 88202

RE: Sand Tank "17" Fed Com #1 Well  
E/2 of Section 17, T-18-S, R-30-E  
Eddy County, New Mexico

Dear Mr. Armstrong:

Samson Resources Company proposes to re-enter and attempt a Morrow completion in the Sand Tank "17" Fed Com #1 Well previously drilled by EOG Resources. This well is located 2310' FNL and 660' FEL of Section 17, T-18-S, R-30-E and was drilled to a total depth of 12,001' and determined dry and abandoned on August 2, 1997. The estimated cost of Samson's proposed operation is \$1,435,131 as detailed more specifically in the attached AFE.

Please evidence your election by marking the appropriate space below and returning one (1) copy of this letter to the letterhead address. Should you elect to participate, we also ask that you return a signed AFE and advise whether you desire Samson to carry Well Control Insurance for your account.

Should you have any question regarding this well proposal, please contact the undersigned at (432) 570-9622.

Sincerely,

A handwritten signature in cursive script, reading 'Elizabeth E. Moses'.

Elizabeth E. Moses  
Consulting Landman

**WELL ELECTION**

\_\_\_\_\_ I/WE ELECT TO PARTICIPATE IN SAMSON'S WELL PROPOSAL OF THE SAND TANK "17" FED COM #1 WELL.

\_\_\_\_\_ I/WE ELECT NOT TO PARTICIPATE IN SAMON'S WELL PROPOSAL OF THE SAND TANK "17" FED COM #1 WELL.

**WELL CONTROL INSURANCE ELECTION**

\_\_\_\_\_ I/WE ELECT TO PARTICIPATE IN SAMSON'S WELL CONTROL INSURANCE.

\_\_\_\_\_ I/WE ELECT NOT TO PARTICIPATE IN SAMSON'S WELL CONTROL INSURANCE.

**TODD MEMORIAL TRUST**

\_\_\_\_\_  
Robert G. Armstrong, Co-Trustee

\_\_\_\_\_  
Thomas E. Jennings, Co-Trustee

Date: \_\_\_\_\_



## Elizabeth Moses

---

From: jbostic@zianet.com  
Sent: Tuesday, November 02, 2004 10:30 AM  
To: Elizabeth Moses  
Subject: Re: Sand Tank JOA

Thanks, Elizabeth - this is perfect!  
Jan

Elizabeth Moses writes:

> Jan:  
> Here it is, unsigned, as Word files. Each part of the JOA is a different file. I'm too  
challenged to try to change the format of the previously sent file, but if you really need  
it let me know and I'll try to get someone to do it. This is quicker though.  
> Elizabeth  
>  
> -----Original Message-----  
> From: jbostic@zianet.com [mailto:jbostic@zianet.com]  
> Sent: Monday, November 01, 2004 5:45 PM  
> To: emoses@pobox.com  
> Subject: Sand Tank JOA  
>  
>  
> Elizabeth,  
> I have opened and printed the JOA you sent Bob Armstrong for the Sand Tank,  
> but because it is a TIF file, it prints out VERY small and I am unable to  
> open it with other software to manipulate the size. Could you possibly  
> re-send the file in a JPEG format?  
> Thank you.  
> Jan Bostic,  
> Assistant to Mr. Armstrong



Centennial Tower  
200 N. Loraine, Suite 1010  
Midland, TX 79701  
USA  
432/683-7063  
Fax 432/683-6847

October 15, 2004

Mr. Robert G. Armstrong  
Co-Trustee of Todd Memorial Trust  
P.O. Box 1973  
Roswell, NM 88202

RE: Sand Tank "17" Fed Com #1 Well  
E/2 of Section 17, T-18-S, R-30-E  
Eddy County, New Mexico

Dear Mr. Armstrong:

Reference is made to the well proposal and AFE sent to you by letter dated August 24, 2004 for the re-entry of the Sand Tank "17" Fed Com #1 Well previously drilled by EOG Resources. Enclosed please find a replacement AFE reflecting dry hole costs of \$274,478 and a completed well cost of \$1,081,418. Please take this AFE into consideration when making a decision as to your participation in this project.

AS you may have already received notice, the compulsory pooling and unorthodox location hearing for this well is to be held November 4, 2004, postponed from the original October 7, 2004 hearing date.

Please notify Samson of your election regarding this well. Should you have any questions, please don't hesitate to contact Ms. Peggy Kerr at 432/683-7063 or the undersigned at (432) 570-9622.

Sincerely,

A handwritten signature in dark ink, appearing to read 'Elizabeth E. Moses'.

Elizabeth E. Moses  
Consulting Landman



Centennial Tower  
200 N. Loraine, Suite 1170  
Midland, TX 79701  
USA  
432/683-7063  
Fax 432/683-6847

September 20, 2004

Mr. Robert G. Armstrong  
Co-Trustee of Todd Memorial Trust  
P.O. Box 1973  
Roswell, NM 88202

RE: Sand Tank "17" Fed Com #1 Well  
E/2 of Section 17, T-18-S, R-30-E  
Eddy County, New Mexico

Dear Mr. Armstrong:

By letter dated August 24, 2004, Samson Resources Company proposed to re-enter and attempt a Morrow completion in the Sand Tank "17" Fed Com #1 Well previously drilled by EOG Resources. The records reflect that you own a 0.5625% working interest at a proportionate 85% net revenue interest in the proposed E/2 drilling unit. Enclosed please find a Joint Operating Agreement prepared by Samson to cover the contract area.

Please review, and if acceptable, execute said JOA and return your signature page and notary page to the letterhead address. If you have not already done so and wish to participate, please also return your executed election letter and AFE. If you would rather grant a term assignment covering your operating rights in the N/2 of Section 17, Samson would be willing to offer you \$200 per net acre (3.6 net acres) for delivery of an 80% net revenue interest in the leases.

Should you have any questions, please contact the undersigned at (432) 570-9622.

Sincerely,

A handwritten signature in cursive script, reading 'Elizabeth E. Moses'.

Elizabeth E. Moses  
Consulting Landman

**HEYCO**

PETROLEUM PRODUCERS

**HARVEY E. YATES COMPANY**

P.O. BOX 1933

ONE SUNWEST CENTRE

505/623-8801

FAX 505/622-4221

ROSWELL, NEW MEXICO 88202-1933

October 25, 2004

Via Fax and U.S. Mail

Samson  
Centennial Tower  
200 North Loraine, Suite 1170  
Midland, Texas 79701

Attention: Peggy Kerr, Landman

10/27/04 - Heyco will not consider a  
term assign, would rather do farmout  
I to ct.

10/28/04 - I offered \$200/75% net term assign.

10/29/04 - Heyco will take offer, but Monas only

11/1/04 - called Melissa Cm

11/2 - Melissa called - told her final  
offer is \$200/75%, she  
web

Re: Sand Tank 17 Federal Com #1  
T-18S, R-30E, N.M.P.M.  
Section 17: E/2  
Eddy County, New Mexico  
Terms for Farmout Agreement

Dear Peggy:


In response to your letter, dated September 20, 2004, Harvey E. Yates Company (HEYCO) offers the following terms and conditions for a farmout of its leasehold interest under the captioned lands:

- 1) Samson must commence operations for the reentry of the Sand Tank 17 Federal Com #1 well within ninety (90) days from the date hereof in a manner to adequately test the Morrow formation.
- 2) Upon completion of the Sand Tank 17 Federal Com #1 as a well capable of producing oil or gas in paying quantities, HEYCO will deliver Samson an assignment of its operating rights in the proration unit for said well, limited in depth from the top of the Bone Spring formation to 100' below total depth drilled, excluding the Strawn formation. HEYCO will retain an overriding royalty interest equal to the difference between present burdens and 25%, delivering Samson a 75% net revenue interest assignment.
- 3) Upon payout of the Sand Tank 17 well, HEYCO shall have the option to a) retain its overriding royalty interest or b) convert said overriding royalty interest to a 50% back-in, proportionately reduced.
- 4) HEYCO's farmout interest will be subject to a mutually acceptable joint operating agreement covering the lands and formations described above.

Samson  
October 25, 2004  
Page 2

The terms of this offer are valid until close of business on November 5, 2004. If the general terms of this offer are agreeable, please sign, date and return one copy of the letter to me via telefax and U.S. Mail by November 1, 2004. Upon receipt of an executed copy of this letter, HEYCO will prepare its form farmout agreement for your execution. If you have any questions concerning this offer, please call me at 505/623-6601.

Very truly yours,

  
Melissa Randle  
Landman

/mvr  
SandTank17FedConn#1SamsonPOLtrdoc/Land:NonOp#5

AGREED AND ACCEPTED THIS \_\_\_\_ DAY OF \_\_\_\_\_, 2004.

SAMSON

By: \_\_\_\_\_

Title: \_\_\_\_\_

## Elizabeth Moses

---

**From:** Melissa Randle [mrandle@heyco.org]  
**Sent:** Friday, October 08, 2004 9:42 AM  
**To:** Elizabeth Moses  
**Cc:** Melissa Randle  
**Subject:** RE: Sand Tank 17 Fed Com #1

Elizabeth:

Thank you for letting me know. Please keep me informed about a new hearing date.

Melissa Randle  
505-623-6601

-----Original Message-----

From: Elizabeth Moses [mailto:emoses@pobox.com]  
Sent: Tuesday, October 05, 2004 10:32 AM  
To: Melissa Randle  
Cc: Peggy Kerr  
Subject: Sand Tank 17 Fed Com #1

Melissa:

I wanted to let you know that Samson has delayed the hearing for this well originally scheduled for Thursday, October 7th. We will be in touch with more information soon.

Elizabeth Moses  
432/570-9622

## Elizabeth Moses

---

**From:** Peggy Kerr [PKERR@samson.com]  
**Sent:** Friday, October 01, 2004 2:31 PM  
**To:** DJ Ponville; Craig Reid  
**Cc:** Todd Wiley; Jim Farrell; Ralph Worthington; Marlin Garrett  
**Subject:** RE: Sand Tank - Harvey Yates Co.

DJ -- Thank you for talking to the Harvey Yates folks.

Jim Farrell, Ralph and I talked to Gordon and Leonard at Harvey Yates Co. regarding the questions you outlined below. This turned into a very unpleasant visit. They contend that our drilling and completions costs are too high and they will protest. They ask for another AFE in line with our expected operation. Should we go forward with our hearing in Santa Fe next Thursday, Oct. 7, we will need a drilling and completion engineer at the hearing.

Should something change, I will let you know. We have an offer out to Harvey Yates for a Term Assignment of \$250/acre @ 80% NRI. We have left the door open for them to counter.

Peggy Kerr  
District Landman  
Direct Office number (432) 686-6305  
Direct Fax number (918) 591-7711

-----Original Message-----

**From:** DJ Ponville  
**Sent:** Friday, October 01, 2004 12:31 PM  
**To:** Peggy Kerr  
**Cc:** Craig Reid; Marlin Garrett; Leo Gallegos; Todd Wiley  
**Subject:** RE: Sand Tank - Harvey Yates Co.

Peggy,

As requested I called Gordon Yaney (geologist) and eventually ended up adding Leonard Carpenter (Engineer) to the conversation. Gordon indicated that he was somewhat disgruntled with our having forced pooled them and inferred that we have an inflated AFE in an effort to take them out for \$200/acre w/ an 80% NRI (?). He did state that it would take much more than that for what it is worth. I assured him that the numbers were not inflated. Gordon went on to state that they could drill a replacement well less than the AFE we submitted for the re-entry. Leonard made the same claim later and asked if we thought the re-entry was the optimum location since there was not cost savings to be realized based upon their AFE for a new well. He also asked whether we thought we would make a well since the Morrow has had fluid on it for so long. They contend they need to contact their lawyer in regards to the hearing by close of business today and asked that someone call them to discuss the completion issues this afternoon. Below you will find the specific questions they raised regarding our AFE.

Drilling:

Drilling days - we have 11 days and they contend it should take 6 days. Their estimate assumes no logging so you would have to back 1-1/2 days off of our estimate to normalize. I believe 8 days is a best case. (3 days @ 20M/day = \$60M)

Casing design - they believe a combination of 5-1/2", 17# N-80 and S-95 would suffice based upon their stimulations. They wanted to know what

maximum treating pressure we based our design upon. (If possible, that would result in +/- \$40M reduction)

They questioned bringing cement up to the intermediate casing shoe if not required by the regulatory agency. (\$20M savings if possible).

They believe the estimated for mud is \$20M too high.

They contend that the logs from the original hole are adequate and indicated they thought cores and pressures were obtained then. (\$25M reduction if eliminated)

#### Completion

Inspection services - \$20M?

Supervision & technical charges - \$21M?

Completion rig - \$65M? How long is the completion estimated to take?

Pipe, equipment, and labor - \$25M? For what?

Perforating - \$30M? How long an interval? What technique in light of fluid having been on the Morrow?

Stimulation - \$300M? They spend \$150M on binary fracs

Wireline services - \$30M? For what?

Surface equipment - \$70M? What is included in that?

Subsurface equipment - \$10M? Doesn't know what that could be.

Pipeline & Meter - \$35M? Asked how long to the tie in point in light of the magnitude of the dollars.

D. J.

-----Original Message-----

From: Peggy Kerr

Sent: Friday, October 01, 2004 10:05 AM

To: DJ Ponville

Subject: FW: Sand Tank - Harvey Yates Co.

Can you get a call into Gordon Yaney this morning. Thanks

Peggy Kerr

District Landman

Direct Office number (432) 686-6305

Direct Fax number (918) 591-7711

-----Original Message-----

From: Elizabeth Moses [mailto:emoses@pobox.com]

Sent: Friday, October 01, 2004 8:54 AM

To: Peggy Kerr

Subject: Sand Tank - Harvey Yates Co.

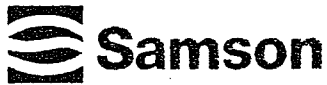
The landman, Melissa Randall called and left a message that they really needed an answer to the call that Gordon Yaney made to me on Wednesday, i.e. an explanation of the high AFE. They will protest the compulsory pooling today (the deadline to file notice to appear) based on the high AFE if they cannot be satisfied. If they do file notice, then Samson would need to have an engineer at the hearing on Oct 7 to convince the commission of the AFE's validity.

If an engineer from Samson could call Mr. Yaney today (505/623-6601), we might avoid a potential problem at the hearing.

Please let me know what action will be taken so I can let Melissa know.

Thanks,  
Elizabeth Moses  
432/570-9622





Centennial Tower  
200 N. Loraine, Suite 1170  
Midland, TX 79701  
USA  
432/683-7063  
Fax 432/683-6847

August 23, 2004

**VIA CERTIFIED MAIL 70022410000158151030**

Harvey E. Yates Company  
P.O. Box 1608  
Albuquerque, NM 87103

RE: Sand Tank "17" Fed Com #1 Well  
E/2 of Section 17, T-18-S, R-30-E  
Eddy County, New Mexico

Gentlemen:

Samson Resources Company proposes to re-enter and attempt a Morrow completion in the Sand Tank "17" Fed Com #1 Well previously drilled by EOG Resources. This well is located 2310' FNL and 660' FEL of Section 17, T-18-S, R-30-E and was drilled to a total depth of 12,001' and determined dry and abandoned on August 2, 1997. The estimated cost of Samson's proposed operation is \$1,435,131 as detailed more specifically in the attached AFE.

Please evidence your election by marking the appropriate space below and returning one (1) copy of this letter to the letterhead address. Should you elect to participate, we also ask that you return a signed AFE and advise whether you desire Samson to carry Well Control Insurance for your account.

Should you have any question regarding this well proposal, please contact the undersigned at (432) 570-9622.

Sincerely,

A handwritten signature in cursive script that reads 'Elizabeth E. Moses'.

Elizabeth E. Moses  
Consulting Landman

**WELL ELECTION**

\_\_\_\_\_ I/WE ELECT TO PARTICIPATE IN SAMSON'S WELL PROPOSAL OF THE SAND TANK "17" FED COM #1 WELL.

\_\_\_\_\_ I/WE ELECT NOT TO PARTICIPATE IN SAMON'S WELL PROPOSAL OF THE SAND TANK "17" FED COM #1 WELL.

**WELL CONTROL INSURANCE ELECTION**

\_\_\_\_\_ I/WE ELECT TO PARTICIPATE IN SAMSON'S WELL CONTROL INSURANCE.

\_\_\_\_\_ I/WE ELECT NOT TO PARTICIPATE IN SAMSON'S WELL CONTROL INSURANCE.

**HARVEY E. YATES COMPANY**

\_\_\_\_\_  
By: \_\_\_\_\_

Date: \_\_\_\_\_



Centennial Tower  
200 N. Loraine, Suite 1170  
Midland, TX 79701  
USA  
432/683-7063  
Fax 432/683-6847

September 20, 2004

Ms. Melissa Randall  
Harvey E. Yates Company  
P.O. Box 1933  
Roswell, NM 88202

RE: Sand Tank "17" Fed Com #1 Well  
E/2 of Section 17, T-18-S, R-30-E  
Eddy County, New Mexico

Dear Melissa:

By letter dated August 24, 2004, Samson Resources Company proposed to re-enter and attempt a Morrow completion in the Sand Tank "17" Fed Com #1 Well previously drilled by EOG Resources. The records reflect that you own a 0.713564% working interest at a proportionate 85% net revenue interest in the proposed E/2 drilling unit. Enclosed please find a Joint Operating Agreement prepared by Samson to cover the contract area.

Please review, and if acceptable, execute said JOA and return your signature page and notary page to the letterhead address. If you have not already done so and wish to participate, please also return your executed election letter and AFE. If you would rather grant a term assignment covering your operating rights in the N/2 of Section 17, Samson would be willing to offer you \$200 per net acre (4.57 net acres) for delivery of an 80% net revenue interest in the leases.

Should you have any questions, please contact the undersigned at (432) 570-9622.

Sincerely,

A handwritten signature in cursive script, reading 'Elizabeth E. Moses'.

Elizabeth E. Moses  
Consulting Landman



Centennial Tower  
200 N. Loraine, Suite 1010  
Midland, TX 79701  
USA  
432/683-7063  
Fax 432/683-6847

October 15, 2004

Ms. Melissa Randle  
Harvey E. Yates Company  
P.O. Box 1933  
Roswell, NM 88202

RE: Sand Tank "17" Fed Com #1 Well  
E/2 of Section 17, T-18-S, R-30-E  
Eddy County, New Mexico

Dear Ms. Randle:

Reference is made to the well proposal and AFE sent to you by letter dated August 24, 2004 for the re-entry of the Sand Tank "17" Fed Com #1 Well previously drilled by EOG Resources. Enclosed please find a replacement AFE reflecting dry hole costs of \$274,478 and a completed well cost of \$1,081,418. Please take this AFE into consideration when making a decision as to your participation in this project.

AS you may have already received notice, the compulsory pooling and unorthodox location hearing for this well is to be held November 4, 2004, postponed from the original October 7 2004 hearing date.

Please notify Samson of your election regarding this well. Should you have any questions, please don't hesitate to contact Ms. Peggy Kerr at 432/683-7063 or the undersigned at (432) 570-9622.

Sincerely,

A handwritten signature in cursive script, appearing to read 'Elizabeth E. Moses'.

Elizabeth E. Moses  
Consulting Landman



Centennial Tower  
200 N. Loraine, Suite 1170  
Midland, TX 79701  
USA  
432/683-7063  
Fax 432/683-6847

August 23, 2004

**VIA CERTIFIED MAIL 70022410000158151023**

Mr. Fred Yates  
Yates Energy Corporation  
P.O. Box 2323  
Roswell, NM 88202

RE: Sand Tank "17" Fed Com #1 Well  
E/2 of Section 17, T-18-S, R-30-E  
Eddy County, New Mexico

Dear Mr. Yates:

Samson Resources Company proposes to re-enter and attempt a Morrow completion in the Sand Tank "17" Fed Com #1 Well previously drilled by EOG Resources. This well is located 2310' FNL and 660' FEL of Section 17, T-18-S, R-30-E and was drilled to a total depth of 12,001' and determined dry and abandoned on August 2, 1997. The estimated cost of Samson's proposed operation is \$1,435,131 as detailed more specifically in the attached AFE.

Please evidence your election by marking the appropriate space below and returning one (1) copy of this letter to the letterhead address. Should you elect to participate, we also ask that you return a signed AFE and advise whether you desire Samson to carry Well Control Insurance for your account.

Should you have any question regarding this well proposal, please contact the undersigned at (432) 570-9622.

Sincerely,

Elizabeth E. Moses  
Consulting Landman

*9/27 - sent Gudrun Butchard  
title opinion*

*11/1 - spoke w/ Gudrun - Fred  
Yates out til Tuesday -  
She will get back w/decision*

**WELL ELECTION**

\_\_\_\_\_ I/WE ELECT TO PARTICIPATE IN SAMSON'S WELL PROPOSAL OF THE SAND TANK "17" FED COM #1 WELL.

\_\_\_\_\_ I/WE ELECT NOT TO PARTICIPATE IN SAMON'S WELL PROPOSAL OF THE SAND TANK "17" FED COM #1 WELL.

**WELL CONTROL INSURANCE ELECTION**

\_\_\_\_\_ I/WE ELECT TO PARTICIPATE IN SAMSON'S WELL CONTROL INSURANCE.

\_\_\_\_\_ I/WE ELECT NOT TO PARTICIPATE IN SAMSON'S WELL CONTROL INSURANCE.

**YATES ENERGY CORPORATION**

\_\_\_\_\_  
Fred Yates

Date: \_\_\_\_\_



Centennial Tower  
200 N. Loraine, Suite 1170  
Midland, TX 79701  
USA  
432/683-7063  
Fax 432/683-6847

September 20, 2004

Mr. Fred Yates  
Yates Energy Corporation  
P.O. Box 2323  
Roswell, NM 88202

RE: Sand Tank "17" Fed Com #1 Well  
E/2 of Section 17, T-18-S, R-30-E  
Eddy County, New Mexico

S/B. 236510%

Dear Mr. Yates:

By letter dated August 24, 2004, Samson Resources Company proposed to re-enter and attempt a Morrow completion in the Sand Tank "17" Fed Com #1 Well previously drilled by EOG Resources. The records reflect that you own a 0.201033% working interest at a proportionate 85% net revenue interest in the proposed E/2 drilling unit. Enclosed please find a Joint Operating Agreement prepared by Samson to cover the contract area.

Please review, and if acceptable, execute said JOA and return your signature page and notary page to the letterhead address. If you have not already done so and wish to participate, please also return your executed election letter and AFE. If you would rather grant a term assignment covering your operating rights in the N/2 of Section 17, Samson would be willing to offer you \$200 per net acre (1.51 net acres) for delivery of an 80% net revenue interest in the leases.

Should you have any questions, please contact the undersigned at (432) 570-9622.

Sincerely,

A handwritten signature in cursive script, reading 'Elizabeth E. Moses'.

Elizabeth E. Moses  
Consulting Landman

HP LaserJet 3100  
Printer/Fax/Copier/Scanner

SEND CONFIRMATION REPORT for  
MOSES  
432 570 9603  
Sep-27-04 2:28PM

| Job | Start Time  | Usage | Phone Number or ID | Type      | Pages | Mode  | Status         |
|-----|-------------|-------|--------------------|-----------|-------|-------|----------------|
| 635 | 9/27 2:23PM | 5'07" | 6234947            | Send..... | 12/12 | EC144 | Completed..... |

Total 5'07" Pages Sent: 12 Pages Printed: 0

ELIZABETH E. MOSES  
CONSULTING LANDMAN  
FOR SAMSON RESOURCES COMPANY

FACSIMILE TRANSMITTAL SHEET

|                 |                                    |
|-----------------|------------------------------------|
| TO:             | FROM:                              |
| Judaun Pinchard | Elizabeth E. Moses                 |
| COMPANY:        | DATE:                              |
| Yates Energy    | September 27, 2004                 |
| FAX NUMBER:     | TOTAL NO. OF PAGES INCLUDING COVER |
| 505/623-4947    |                                    |
| PHONE NUMBER:   | SENDER'S REFERENCE NUMBER:         |
|                 |                                    |
| RE:             | YOUR REFERENCE NUMBER:             |
|                 |                                    |

☐ URGENT ☐ FOR REVIEW ☐ PLEASE COMMENT ☐ PLEASE REPLY ☐ PLEASE RECYCLE


NOTES/COMMENTS

Judaun:  
Enclosed are the applicable portions of the drilling title opinion for the Sand Tank 17 Fed  
Com #1 re-entry proposal. You should be able to verify your interest from this. Let me  
know if you need anything else.

Elizabeth Moses

200 N. LORRAINE, SUITE 1170  
MIDLAND, TEXAS 79701  
915/570-9622  
FAX 915/570-9603





# FAIR OIL, LTD.

P.O. Box 689 • Tyler, Texas, 75710 • 225 South College • Tyler, Texas 75702 • (903) 592-3811 • FAX (903) 597-3587

Thursday, September 16, 2004

Samson  
Attn: Elizabeth E. Moses  
200 N. Loraine, Suite 1170  
Midland, TX 79701

Reference: Sand Tank "17" Fed. Com. #1 Well  
E/2 Section 17, T18S R30E  
Eddy County, New Mexico

Ms. Moses:

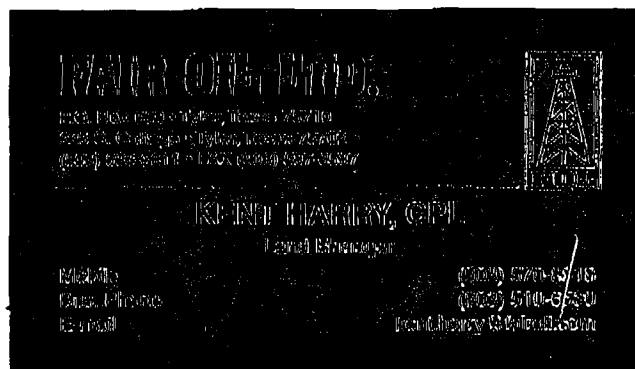
Enclosed is the Election Letter pertaining to the referenced well in which Fair Oil, Ltd. is electing to not participate. If you are successful, please keep us abreast of the payout status.

Sincerely,

Kathy Hardy

KH/kh

Enclosure





Centennial Tower  
200 N. Loraine, Suite 1170  
Midland, TX 79701  
USA  
432/683-7063  
Fax 432/683-6847

*11/1 - Kent Harg -  
went to be compulsory pooled*

August 23, 2004

**VIA CERTIFIED MAIL 70022410000158151191**

Fair Oil, LC  
P.O. Box 689  
Tyler, TX 75710

RE: Sand Tank "17" Fed Com #1 Well  
E/2 of Section 17, T-18-S, R-30-E  
Eddy County, New Mexico

Gentlemen:

Samson Resources Company proposes to re-enter and attempt a Morrow completion in the Sand Tank "17" Fed Com #1 Well previously drilled by EOG Resources. This well is located 2310' FNL and 660' FEL of Section 17, T-18-S, R-30-E and was drilled to a total depth of 12,001' and determined dry and abandoned on August 2, 1997. The estimated cost of Samson's proposed operation is \$1,435,131 as detailed more specifically in the attached AFE.

Please evidence your election by marking the appropriate space below and returning one (1) copy of this letter to the letterhead address. Should you elect to participate, we also ask that you return a signed AFE and advise whether you desire Samson to carry Well Control Insurance for your account.

Should you have any question regarding this well proposal, please contact the undersigned at (432) 570-9622.

Sincerely,

A handwritten signature in cursive script, appearing to read 'Elizabeth E. Moses'.

Elizabeth E. Moses  
Consulting Landman

**WELL ELECTION**

\_\_\_\_\_ I/WE ELECT TO PARTICIPATE IN SAMSON'S WELL PROPOSAL OF THE SAND TANK "17" FED COM #1 WELL.

\_\_\_\_\_ I/WE ELECT NOT TO PARTICIPATE IN SAMON'S WELL PROPOSAL OF THE SAND TANK "17" FED COM #1 WELL.

**WELL CONTROL INSURANCE ELECTION**

\_\_\_\_\_ I/WE ELECT TO PARTICIPATE IN SAMSON'S WELL CONTROL INSURANCE.

\_\_\_\_\_ I/WE ELECT NOT TO PARTICIPATE IN SAMSON'S WELL CONTROL INSURANCE.

**FAIR OIL, LC**

\_\_\_\_\_  
By: \_\_\_\_\_

Date: \_\_\_\_\_

WELL ELECTION

\_\_\_\_ I/WE ELECT TO PARTICIPATE IN SAMSON'S WELL PROPOSAL OF THE SAND TANK "17" FED COM #1 WELL.

X I/WE ELECT NOT TO PARTICIPATE IN SAMON'S <sup>S</sup>WELL PROPOSAL OF THE SAND TANK "17" FED COM #1 WELL.

WELL CONTROL INSURANCE ELECTION

\_\_\_\_ I/WE ELECT TO PARTICIPATE IN SAMSON'S WELL CONTROL INSURANCE.

\_\_\_\_ I/WE ELECT NOT TO PARTICIPATE IN SAMSON'S WELL CONTROL INSURANCE.

FAIR OIL, ~~DC~~ LTD

\_\_\_\_\_  
By: Land Manager

Date: 9-16-04

**Elizabeth Moses**

---

**From:** Kent Harry [kent.harry@fairoil.com]  
**Sent:** Wednesday, September 22, 2004 11:54 AM  
**To:** jamesbruc@aol.com  
**Subject:** Samson Resources Sand Tank "17" Fed Com #1 Well Notice

□ □

Mr. Bruce,

Fair Oil, Ltd. (Fair) recently mailed an election not to participate in the Sand Tank "17" Fed. Com. #1 Well covering the E/2 Section 17, T18S R30E located in

Eddy County, New Mexico. Your letter dated September 16, 2004 regarding the application for compulsory pooling and an unorthodox gas well leads me to ask the following:

By certified mail, Fair received the proposal to re-enter the well and complete in the Morrow. The cost was \$1,435,131.00. After contacting Samson they admitted that the cost covered to re-enter the well and drill another well if the re-enter did not work. Fair requested the operations be separated and proposed in that manner for obvious reasons. Samson, to the best of knowledge did not comply with that request. On September 16, 2004 I mailed our election not to participate as noted above.

Is Fair's position as an acknowledged non-consent owner compromised in any fashion by Samson's success in this application?

When Samson asks the New Mexico Oil Conservation Division to consider the costs as noted in D of the application. Will the cost be to re-enter the well only?

9/22/2004



Centennial Tower  
200 N. Loraine, Suite 1170  
Midland, TX 79701  
USA  
432/683-7063  
Fax 432/683-6847

September 20, 2004

Mr. Kent Harry  
Fair Oil, Ltd.  
P.O. Box 689  
Tyler, TX 75710

RE: Sand Tank "17" Fed Com #1 Well  
E/2 of Section 17, T-18-S, R-30-E  
Eddy County, New Mexico

Dear Kent:

By letter dated August 24, 2004, Samson Resources Company proposed to re-enter and attempt a Morrow completion in the Sand Tank "17" Fed Com #1 Well previously drilled by EOG Resources. The records reflect that you own a 6.25% working interest at a proportionate 85% net revenue interest in the proposed E/2 drilling unit. Enclosed please find a Joint Operating Agreement prepared by Samson to cover the contract area.

Please review, and if acceptable, execute said JOA and return your signature page and notary page to the letterhead address. If you have not already done so and wish to participate, please also return your executed election letter and AFE. If you would rather grant a term assignment covering your operating rights in the N/2 of Section 17, Samson would be willing to offer you \$200 per net acre (40 net acres) for delivery of an 80% net revenue interest in the leases.

Should you have any questions, please contact the undersigned at (432) 570-9622.

Sincerely,

A handwritten signature in black ink, appearing to read 'Elizabeth E. Moses', written in a cursive style.

Elizabeth E. Moses  
Consulting Landman



Centennial Tower  
200 N. Loraine, Suite 1010  
Midland, TX 79701  
USA  
432/683-7063  
Fax 432/683-6847

October 15, 2004

Mr. Kent Harry  
Fair Oil, LC  
P.O. Box 689  
Tyler, TX 75710

RE: Sand Tank "17" Fed Com #1 Well  
E/2 of Section 17, T-18-S, R-30-E  
Eddy County, New Mexico

Dear Mr. Harry:

Reference is made to the well proposal and AFE sent to you by letter dated August 24, 2004 for the re-entry of the Sand Tank "17" Fed Com #1 Well previously drilled by EOG Resources. Enclosed please find a replacement AFE reflecting dry hole costs of \$274,478 and a completed well cost of \$1,081,418. Please take this AFE into consideration when making a decision as to your participation in this project.

AS you may have already received notice, the compulsory pooling and unorthodox location hearing for this well is to be held November 4, 2004, postponed from the original October 7, 2004 hearing date.

Please notify Samson of your election regarding this well. Should you have any questions, please don't hesitate to contact Ms. Peggy Kerr at 432/683-7063 or the undersigned at (432) 570-9622.

Sincerely,

A handwritten signature in black ink, appearing to read 'Elizabeth E. Moses', with a long horizontal flourish extending to the right.

Elizabeth E. Moses  
Consulting Landman



Centennial Tower  
200 N. Loraine, Suite 1170  
Midland, TX 79701  
USA  
432/683-7063  
Fax 432/683-6847

August 23, 2004

**VIA CERTIFIED MAIL 70022410000158151078**

Ms. Jo Sue Starkweather  
6976 CR 3219  
Lone Oak, TX 75453

RE: Sand Tank "17" Fed Com #1 Well  
E/2 of Section 17, T-18-S, R-30-E  
Eddy County, New Mexico

Dear Ms. Starkweather:

Samson Resources Company proposes to re-enter and attempt a Morrow completion in the Sand Tank "17" Fed Com #1 Well previously drilled by EOG Resources. This well is located 2310' FNL and 660' FEL of Section 17, T-18-S, R-30-E and was drilled to a total depth of 12,001' and determined dry and abandoned on August 2, 1997. The estimated cost of Samson's proposed operation is \$1,435,131 as detailed more specifically in the attached AFE.

Please evidence your election by marking the appropriate space below and returning one (1) copy of this letter to the letterhead address. Should you elect to participate, we also ask that you return a signed AFE and advise whether you desire Samson to carry Well Control Insurance for your account.

Should you have any question regarding this well proposal, please contact the undersigned at (432) 570-9622.

Sincerely,

Elizabeth E. Moses  
Consulting Landman

9/6 - she called, explained re-entry  
9/1 called PK

11/1/04 - called, lmr

11/1/04 - e-lake she wants to be  
comp. pooled



**WELL ELECTION**

\_\_\_\_\_ I/WE ELECT TO PARTICIPATE IN SAMSON'S WELL PROPOSAL OF THE SAND TANK "17" FED COM #1 WELL.

\_\_\_\_\_ I/WE ELECT NOT TO PARTICIPATE IN SAMON'S WELL PROPOSAL OF THE SAND TANK "17" FED COM #1 WELL.

**WELL CONTROL INSURANCE ELECTION**

\_\_\_\_\_ I/WE ELECT TO PARTICIPATE IN SAMSON'S WELL CONTROL INSURANCE.

\_\_\_\_\_ I/WE ELECT NOT TO PARTICIPATE IN SAMSON'S WELL CONTROL INSURANCE.

\_\_\_\_\_  
Jo Sue Starkweather

Date: \_\_\_\_\_



Centennial Tower  
200 N. Loraine, Suite 1170  
Midland, TX 79701  
USA  
432/683-7063  
Fax 432/683-6847

September 20, 2004

Ms. Jo Sue Starkweather  
6976 CR 3219  
Lone Oak, TX 75453

RE: Sand Tank "17" Fed Com #1 Well  
E/2 of Section 17, T-18-S, R-30-E  
Eddy County, New Mexico

Dear Ms. Starkweather:

By letter dated August 24, 2004, Samson Resources Company proposed to re-enter and attempt a Morrow completion in the Sand Tank "17" Fed Com #1 Well previously drilled by EOG Resources. The records reflect that you own a 0.520833% working interest at a proportionate 85% net revenue interest in the proposed E/2 drilling unit. Enclosed please find a Joint Operating Agreement prepared by Samson to cover the contract area.

Please review, and if acceptable, execute said JOA and return your signature page and notary page to the letterhead address. If you have not already done so and wish to participate, please also return your executed election letter and AFE. If you would rather grant a term assignment covering your operating rights in the N/2 of Section 17, Samson would be willing to offer you \$200 per net acre (3.33 net acres) for delivery of an 80% net revenue interest in the leases.

Should you have any questions, please contact the undersigned at (432) 570-9622.

Sincerely,

A handwritten signature in cursive script, reading 'Elizabeth E. Moses'.

Elizabeth E. Moses  
Consulting Landman



Centennial Tower  
200 N. Loraine, Suite 1010  
Midland, TX 79701  
USA  
432/683-7063  
Fax 432/683-6847

October 15, 2004

Ms. Jo Sue Starkweather  
6976 CR 3219  
Lone Oak, TX 75453

RE: Sand Tank "17" Fed Com #1 Well  
E/2 of Section 17, T-18-S, R-30-E  
Eddy County, New Mexico

Dear Ms. Starkweather:

Reference is made to the well proposal and AFE sent to you by letter dated August 24, 2004 for the re-entry of the Sand Tank "17" Fed Com #1 Well previously drilled by EOG Resources. Enclosed please find a replacement AFE reflecting dry hole costs of \$274,478 and a completed well cost of \$1,081,418. Please take this AFE into consideration when making a decision as to your participation in this project.

AS you may have already received notice, the compulsory pooling and unorthodox location hearing for this well is to be held November 4, 2004, postponed from the original October 7, 2004 hearing date.

Please notify Samson of your election regarding this well. Should you have any questions, please don't hesitate to contact Ms. Peggy Kerr at 432/683-7063 or the undersigned at (432) 570-9622.

Sincerely,

A handwritten signature in cursive script, appearing to read 'Elizabeth E. Moses'.

Elizabeth E. Moses  
Consulting Landman



Centennial Tower  
200 N. Loraine, Suite 1170  
Midland, TX 79701  
USA  
432/683-7063  
Fax 432/683-6847

520/299-3494

11/1 - lm  
(Philip Barr said she  
wanted to be comp. policy)

August 23, 2004

**VIA CERTIFIED MAIL 70022410000158151054**

Ms. Virginia Schuitema Hair  
Trustee of the Hair Family Trust d. 3/20/2001  
5700 N. Moccasin Tr.  
Tucson, AZ 85750

RE: Sand Tank "17" Fed Com #1 Well  
E/2 of Section 17, T-18-S, R-30-E  
Eddy County, New Mexico

Dear Ms. Hair:

Samson Resources Company proposes to re-enter and attempt a Morrow completion in the Sand Tank "17" Fed Com #1 Well previously drilled by EOG Resources. This well is located 2310' FNL and 660' FEL of Section 17, T-18-S, R-30-E and was drilled to a total depth of 12,001' and determined dry and abandoned on August 2, 1997. The estimated cost of Samson's proposed operation is \$1,435,131 as detailed more specifically in the attached AFE.

Please evidence your election by marking the appropriate space below and returning one (1) copy of this letter to the letterhead address. Should you elect to participate, we also ask that you return a signed AFE and advise whether you desire Samson to carry Well Control Insurance for your account.

Should you have any question regarding this well proposal, please contact the undersigned at (432) 570-9622.

Sincerely,

Elizabeth E. Moses  
Consulting Landman

**WELL ELECTION**

\_\_\_\_\_ I/WE ELECT TO PARTICIPATE IN SAMSON'S WELL PROPOSAL OF THE SAND TANK "17" FED COM #1 WELL.

\_\_\_\_\_ I/WE ELECT NOT TO PARTICIPATE IN SAMON'S WELL PROPOSAL OF THE SAND TANK "17" FED COM #1 WELL.

**WELL CONTROL INSURANCE ELECTION**

\_\_\_\_\_ I/WE ELECT TO PARTICIPATE IN SAMSON'S WELL CONTROL INSURANCE.

\_\_\_\_\_ I/WE ELECT NOT TO PARTICIPATE IN SAMSON'S WELL CONTROL INSURANCE.

**THE HAIR FAMILY TRUST D. 3/20/2001**

\_\_\_\_\_  
Virginia Schuitema Hair, Trustee

Date: \_\_\_\_\_



Centennial Tower  
200 N. Loraine, Suite 1170  
Midland, TX 79701  
USA  
432/683-7063  
Fax 432/683-6847

September 20, 2004

Ms. Virginia Schuitema Hair  
Trustee of the Hair Family Trust d. 3/20/2001  
5700 N. Moccasin Tr.  
Tucson, AZ 85750

RE: Sand Tank "17" Fed Com #1 Well  
E/2 of Section 17, T-18-S, R-30-E  
Eddy County, New Mexico

Dear Ms. Hair:

By letter dated August 24, 2004, Samson Resources Company proposed to re-enter and attempt a Morrow completion in the Sand Tank "17" Fed Com #1 Well previously drilled by EOG Resources. The records reflect that you own a 1.041667% working interest at a proportionate 85% net revenue interest in the proposed E/2 drilling unit. Enclosed please find a Joint Operating Agreement prepared by Samson to cover the contract area.

Please review, and if acceptable, execute said JOA and return your signature page and notary page to the letterhead address. If you have not already done so and wish to participate, please also return your executed election letter and AFE. If you would rather grant a term assignment covering your operating rights in the N/2 of Section 17, Samson would be willing to offer you \$200 per net acre (6.67 net acres) for delivery of an 80% net revenue interest in the leases.

Should you have any questions, please contact the undersigned at (432) 570-9622.

Sincerely,

A handwritten signature in cursive script, appearing to read 'Elizabeth E. Moses'.

Elizabeth E. Moses  
Consulting Landman



Centennial Tower  
200 N. Loraine, Suite 1010  
Midland, TX 79701  
USA  
432/683-7063  
Fax 432/683-6847

October 15, 2004

Ms. Virginia Schuitema Hair  
Trustee of the Hair Family Trust d. 3/20/2001  
5700 N. Moccasin Tr.  
Tucson, AZ 85750

RE: Sand Tank "17" Fed Com #1 Well  
E/2 of Section 17, T-18-S, R-30-E  
Eddy County, New Mexico

Dear Ms. Hair:

Reference is made to the well proposal and AFE sent to you by letter dated August 24, 2004 for the re-entry of the Sand Tank "17" Fed Com #1 Well previously drilled by EOG Resources. Enclosed please find a replacement AFE reflecting dry hole costs of \$274,478 and a completed well cost of \$1,081,418. Please take this AFE into consideration when making a decision as to your participation in this project.

AS you may have already received notice, the compulsory pooling and unorthodox location hearing for this well is to be held November 4, 2004, postponed from the original October 7, 2004 hearing date.

Please notify Samson of your election regarding this well. Should you have any questions, please don't hesitate to contact Ms. Peggy Kerr at 432/683-7063 or the undersigned at (432) 570-9622.

Sincerely,

A handwritten signature in cursive script, appearing to read 'Elizabeth E. Moses'.

Elizabeth E. Moses  
Consulting Landman



Centennial Tower  
200 N. Loraine, Suite 1170  
Midland, TX 79701  
USA  
432/683-7063  
Fax 432/683-6847

August 24, 2004

**VIA CERTIFIED MAIL 70041160000699750555**

Mr. Wirtaine Sparks  
5430 Jackwood  
Houston, TX 77096-1231

RE: Sand Tank "17" Fed Com #1 Well  
E/2 of Section 17, T-18-S, R-30-E  
Eddy County, New Mexico

Dear Mr. Sparks:

Samson Resources Company proposes to re-enter and attempt a Morrow completion in the Sand Tank "17" Fed Com #1 Well previously drilled by EOG Resources. This well is located 2310' FNL and 660' FEL of Section 17, T-18-S, R-30-E and was drilled to a total depth of 12,001' and determined dry and abandoned on August 2, 1997. The estimated cost of Samson's proposed operation is \$1,435,131 as detailed more specifically in the attached AFE.

Please evidence your election by marking the appropriate space below and returning one (1) copy of this letter to the letterhead address. Should you elect to participate, we also ask that you return a signed AFE and advise whether you desire Samson to carry Well Control Insurance for your account.

Should you have any question regarding this well proposal, please contact the undersigned at (432) 570-9622.

Sincerely,

Elizabeth E. Moses  
Consulting Landman

10/ Vance Sparks (son) called & discussed.  
11/1 - called Vance - wants to be compulsory pooled.



**WELL ELECTION**

\_\_\_\_\_ I/WE ELECT TO PARTICIPATE IN SAMSON'S WELL PROPOSAL OF THE SAND TANK "17" FED COM #1 WELL.

\_\_\_\_\_ I/WE ELECT NOT TO PARTICIPATE IN SAMON'S WELL PROPOSAL OF THE SAND TANK "17" FED COM #1 WELL.

**WELL CONTROL INSURANCE ELECTION**

\_\_\_\_\_ I/WE ELECT TO PARTICIPATE IN SAMSON'S WELL CONTROL INSURANCE.

\_\_\_\_\_ I/WE ELECT NOT TO PARTICIPATE IN SAMSON'S WELL CONTROL INSURANCE.

\_\_\_\_\_  
Wirtaine Sparks

Date: \_\_\_\_\_



Centennial Tower  
200 N. Lorraine, Suite 1170  
Midland, TX 79701  
USA  
432/683-7063  
Fax: 432/683-6847

September 20, 2004

Mr. Vance Sparks  
C/O Ms. Wirtaine Sparks  
5430 Jackwood  
Houston, TX 77096-1231

RE: Sand Tank "17" Fed Com #1 Well  
E/2 of Section 17, T-18-S, R-30-E  
Eddy County, New Mexico

SB 1.5625<sup>90</sup>

Dear Mr. Sparks:

By letter dated August 24, 2004, Samson Resources Company proposed to re-enter and attempt a Morrow completion in the Sand Tank "17" Fed Com #1 Well previously drilled by EOG Resources. The records reflect that you own a 1.328125% working interest at a proportionate 85% net revenue interest in the proposed E/2 drilling unit. Enclosed please find a Joint Operating Agreement prepared by Samson to cover the contract area.

Please review, and if acceptable, execute said JOA and return your signature page and notary page to the letterhead address. If you have not already done so and wish to participate, please also return your executed election letter and AFE. If you would rather grant a term assignment covering your operating rights in the N/2 of Section 17, Samson would be willing to offer you \$200 per net acre (10 net acres) for delivery of an 80% net revenue interest in the leases.

Should you have any questions, please contact the undersigned at (432) 570-9622.

Sincerely,

A handwritten signature in cursive script, reading 'Elizabeth E. Moses'.

Elizabeth E. Moses  
Consulting Landman



Centennial Tower  
200 N. Loraine, Suite 1010  
Midland, TX 79701  
USA  
432/683-7063  
Fax 432/683-6847

October 15, 2004

Ms. Wirtaine Sparks  
5430 Jackwood  
Houston, TX 77096

RE: Sand Tank "17" Fed Com #1 Well  
E/2 of Section 17, T-18-S, R-30-E  
Eddy County, New Mexico

Dear Ms. Sparks:

Reference is made to the well proposal and AFE sent to you by letter dated August 24, 2004 for the re-entry of the Sand Tank "17" Fed Com #1 Well previously drilled by EOG Resources. Enclosed please find a replacement AFE reflecting dry hole costs of \$274,478 and a completed well cost of \$1,081,418. Please take this AFE into consideration when making a decision as to your participation in this project.

AS you may have already received notice, the compulsory pooling and unorthodox location hearing for this well is to be held November 4, 2004, postponed from the original October 7, 2004 hearing date.

Please notify Samson of your election regarding this well. Should you have any questions, please don't hesitate to contact Ms. Peggy Kerr at 432/683-7063 or the undersigned at (432) 570-9622.

Sincerely,

A handwritten signature in cursive script, appearing to read 'Elizabeth E. Moses'.

Elizabeth E. Moses  
Consulting Landman



Centennial Tower  
200 N. Loraine, Suite 1170  
Midland, TX 79701  
USA  
432/683-7063  
Fax 432/683-6847

August 23, 2004

573/775-2152

**VIA CERTIFIED MAIL 70022410000158151047**

Mr. Phillip R. Bass  
Trustee of the Bass Mineral Trust d 10/22/2001  
P.O. Box 278  
Steelville, MO 65565

11/1 - em  
11/1 - Phillip Bass called,  
he wants to be  
comp. pooled.

RE: Sand Tank "17" Fed Com #1 Well  
E/2 of Section 17, T-18-S, R-30-E  
Eddy County, New Mexico

Dear Mr. Bass:

Samson Resources Company proposes to re-enter and attempt a Morrow completion in the Sand Tank "17" Fed Com #1 Well previously drilled by EOG Resources. This well is located 2310' FNL and 660' FEL of Section 17, T-18-S, R-30-E and was drilled to a total depth of 12,001' and determined dry and abandoned on August 2, 1997. The estimated cost of Samson's proposed operation is \$1,435,131 as detailed more specifically in the attached AFE.

Please evidence your election by marking the appropriate space below and returning one (1) copy of this letter to the letterhead address. Should you elect to participate, we also ask that you return a signed AFE and advise whether you desire Samson to carry Well Control Insurance for your account.

Should you have any question regarding this well proposal, please contact the undersigned at (432) 570-9622.

Sincerely,

Elizabeth E. Moses  
Consulting Landman

WELL ELECTION

\_\_\_\_\_ I/WE ELECT TO PARTICIPATE IN SAMSON'S WELL PROPOSAL OF THE SAND TANK "17" FED COM #1 WELL.

\_\_\_\_\_ I/WE ELECT NOT TO PARTICIPATE IN SAMON'S WELL PROPOSAL OF THE SAND TANK "17" FED COM #1 WELL.

WELL CONTROL INSURANCE ELECTION

\_\_\_\_\_ I/WE ELECT TO PARTICIPATE IN SAMSON'S WELL CONTROL INSURANCE.

\_\_\_\_\_ I/WE ELECT NOT TO PARTICIPATE IN SAMSON'S WELL CONTROL INSURANCE.

**BASS MINERAL TRUST D 10/22/2001**

\_\_\_\_\_  
Phillip R. Bass, Trustee

Date: \_\_\_\_\_



Centennial Tower  
200 N. Loraine, Suite 1170  
Midland, TX 79701  
USA  
432/683-7063  
Fax 432/683-6847

September 20, 2004

Mr. Phillip R. Bass  
Trustee of the Bass Mineral Trust d 10/22/2001  
P.O. Box 278  
Steelville, MO 65565

RE: Sand Tank "17" Fed Com #1 Well  
E/2 of Section 17, T-18-S, R-30-E  
Eddy County, New Mexico

Dear Mr. Bass:

By letter dated August 24, 2004, Samson Resources Company proposed to re-enter and attempt a Morrow completion in the Sand Tank "17" Fed Com #1 Well previously drilled by EOG Resources. The records reflect that you own a 1.5625% working interest at a proportionate 85% net revenue interest in the proposed E/2 drilling unit. Enclosed please find a Joint Operating Agreement prepared by Samson to cover the contract area.

Please review, and if acceptable, execute said JOA and return your signature page and notary page to the letterhead address. If you have not already done so and wish to participate, please also return your executed election letter and AFE. If you would rather grant a term assignment covering your operating rights in the N/2 of Section 17, Samson would be willing to offer you \$200 per net acre (10 net acres) for delivery of an 80% net revenue interest in the leases.

Should you have any questions, please contact the undersigned at (432) 570-9622.

Sincerely,

A handwritten signature in cursive script, appearing to read 'Elizabeth E. Moses'.

Elizabeth E. Moses  
Consulting Landman



Centennial Tower  
200 N. Loraine, Suite 1010  
Midland, TX 79701  
USA  
432/683-7063  
Fax 432/683-6847

October 15, 2004

Mr. Phillip R. Bass  
Trustee of the Bass Mineral Trust d 10/22/2001  
P.O. Box 278  
Steelville, MO 65565

RE: Sand Tank "17" Fed Com #1 Well  
E/2 of Section 17, T-18-S, R-30-E  
Eddy County, New Mexico

Dear Mr. Bass:

Reference is made to the well proposal and AFE sent to you by letter dated August 24, 2004 for the re-entry of the Sand Tank "17" Fed Com #1 Well previously drilled by EOG Resources. Enclosed please find a replacement AFE reflecting dry hole costs of \$274,478 and a completed well cost of \$1,081,418. Please take this AFE into consideration when making a decision as to your participation in this project.

AS you may have already received notice, the compulsory pooling and unorthodox location hearing for this well is to be held November 4, 2004, postponed from the original October 7, 2004 hearing date.

Please notify Samson of your election regarding this well. Should you have any questions, please don't hesitate to contact Ms. Peggy Kerr at 432/683-7063 or the undersigned at (432) 570-9622.

Sincerely,

A handwritten signature in black ink, appearing to read 'Elizabeth E. Moses'.

Elizabeth E. Moses  
Consulting Landman



Centennial Tower  
200 N. Loraine, Suite 1170  
Midland, TX 79701  
USA  
432/683-7063  
Fax 432/683-6847

August 23, 2004

*no phone # available*

**VIA CERTIFIED MAIL 70022410000158151115**

Mr. and Mrs. Paul Slayton  
P.O. Box 2035  
Roswell, NM 88202

RE: Sand Tank "17" Fed Com #1 Well  
E/2 of Section 17, T-18-S, R-30-E  
Eddy County, New Mexico

Dear Mr. and Mrs. Slayton:

Samson Resources Company proposes to re-enter and attempt a Morrow completion in the Sand Tank "17" Fed Com #1 Well previously drilled by EOG Resources. This well is located 2310' FNL and 660' FEL of Section 17, T-18-S, R-30-E and was drilled to a total depth of 12,001' and determined dry and abandoned on August 2, 1997. The estimated cost of Samson's proposed operation is \$1,435,131 as detailed more specifically in the attached AFE.

Please evidence your election by marking the appropriate space below and returning one (1) copy of this letter to the letterhead address. Should you elect to participate, we also ask that you return a signed AFE and advise whether you desire Samson to carry Well Control Insurance for your account.

Should you have any question regarding this well proposal, please contact the undersigned at (432) 570-9622.

Sincerely,

A handwritten signature in cursive script that reads 'Elizabeth E. Moses'.

Elizabeth E. Moses  
Consulting Landman



**WELL ELECTION**

\_\_\_\_\_ I/WE ELECT TO PARTICIPATE IN SAMSON'S WELL PROPOSAL OF THE SAND TANK "17" FED COM #1 WELL.

\_\_\_\_\_ I/WE ELECT NOT TO PARTICIPATE IN SAMON'S WELL PROPOSAL OF THE SAND TANK "17" FED COM #1 WELL.

**WELL CONTROL INSURANCE ELECTION**

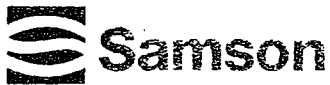
\_\_\_\_\_ I/WE ELECT TO PARTICIPATE IN SAMSON'S WELL CONTROL INSURANCE.

\_\_\_\_\_ I/WE ELECT NOT TO PARTICIPATE IN SAMSON'S WELL CONTROL INSURANCE.

\_\_\_\_\_  
Paul Slayton

\_\_\_\_\_  
Patricia Slayton

Date: \_\_\_\_\_



Centennial Tower  
200 N. Loraine, Suite 1170  
Midland, TX 79701  
USA  
432/683-7063  
Fax 432/683-6517

September 20, 2004

Mr. and Mrs. Paul Slayton  
P.O. Box 2035  
Roswell, NM 88202

RE: Sand Tank "17" Fed Com #1 Well  
E/2 of Section 17, T-18-S, R-30-E  
Eddy County, New Mexico

Dear Mr. and Mrs. Slayton:

By letter dated August 24, 2004, Samson Resources Company proposed to re-enter and attempt a Morrow completion in the Sand Tank "17" Fed Com #1 Well previously drilled by EOG Resources. The records reflect that you own a 1.0% working interest at a proportionate 85% net revenue interest in the proposed E/2 drilling unit. Enclosed please find a Joint Operating Agreement prepared by Samson to cover the contract area.

Please review, and if acceptable, execute said JOA and return your signature page and notary page to the letterhead address. If you have not already done so and wish to participate, please also return your executed election letter and AFE. If you would rather grant a term assignment covering your operating rights in the N/2 of Section 17, Samson would be willing to offer you \$200 per net acre (6.4 net acres) for delivery of an 80% net revenue interest in the leases.

Should you have any questions, please contact the undersigned at (432) 570-9622.

Sincerely,

A handwritten signature in cursive script, reading 'Elizabeth E. Moses'.

Elizabeth E. Moses  
Consulting Landman



Centennial Tower  
200 N. Loraine, Suite 1010  
Midland, TX 79701  
USA  
432/683-7063  
Fax 432/683-6847

October 15, 2004

Mr. and Mrs. Paul Slayton  
P.O. Box 2035  
Roswell, NM 88202

RE: Sand Tank "17" Fed Com #1 Well  
E/2 of Section 17, T-18-S, R-30-E  
Eddy County, New Mexico

Dear Mr. and Mrs. Slayton:

Reference is made to the well proposal and AFE sent to you by letter dated August 24, 2004 for the re-entry of the Sand Tank "17" Fed Com #1 Well previously drilled by EOG Resources. Enclosed please find a replacement AFE reflecting dry hole costs of \$274,478 and a completed well cost of \$1,081,418. Please take this AFE into consideration when making a decision as to your participation in this project.

AS you may have already received notice, the compulsory pooling and unorthodox location hearing for this well is to be held November 4, 2004, postponed from the original October 7, 2004 hearing date.

Please notify Samson of your election regarding this well. Should you have any questions, please don't hesitate to contact Ms. Peggy Kerr at 432/683-7063 or the undersigned at (432) 570-9622.

Sincerely,

A handwritten signature in cursive script, appearing to read 'Elizabeth E. Moses'.

Elizabeth E. Moses  
Consulting Landman



Centennial Tower  
200 N. Loraine, Suite 1010  
Midland, TX 79701  
USA  
432/683-7063  
Fax 432/683-6847

November 2, 2004

**CERTIFIED MAIL 70041160000699751484**

Ms. Paula Dooley  
Personal Rep. of the Estate of William Dooley  
P.O. Box 270  
Artesia, NM 88210

RE: Sand Tank "17" Fed Com #1 Well  
E/2 of Section 17, T-18-S, R-30-E  
Eddy County, New Mexico

Dear Ms. Dooley:

Enclosed please find correspondence that was sent to you at the last address showing up in the records of Eddy County, New Mexico. These letters were returned to Samson as undeliverable. Also enclosed is a copy of a Notice of Compulsory Pooling for the proposed operations. Several attempts were made to contact you by phone and messages went unanswered (if indeed it was the right telephone number being called).

Please review the enclosed and notify us of your election to participate in this well. If you have any questions, please don't hesitate to contact me at 432/570-9622.

Sincerely,

A handwritten signature in cursive script, appearing to read 'Elizabeth E. Moses'.

Elizabeth E. Moses  
Consulting Landman

Enclosures



Centennial Tower  
200 N. Loraine, Suite 1170  
Midland, TX 79701  
USA  
432/683-7063  
Fax 432/683-6847

August 23, 2004

*505/746-2057*

*Came back -  
bad address*

**VIA CERTIFIED MAIL 70022410000158151108**

Ms. Paula Dooley  
Personal Rep. of the Estate of William Dooley  
P.O. Box 37  
Loco Hills, NM 88255

*10/20 - em*

*PO 270  
Antonia  
88210*

RE: Sand Tank "17" Fed Com #1 Well  
E/2 of Section 17, T-18-S, R-30-E  
Eddy County, New Mexico

Dear Ms. Dooley:

Samson Resources Company proposes to re-enter and attempt a Morrow completion in the Sand Tank "17" Fed Com #1 Well previously drilled by EOG Resources. This well is located 2310' FNL and 660' FEL of Section 17, T-18-S, R-30-E and was drilled to a total depth of 12,001' and determined dry and abandoned on August 2, 1997. The estimated cost of Samson's proposed operation is \$1,435,131 as detailed more specifically in the attached AFE.

Please evidence your election by marking the appropriate space below and returning one (1) copy of this letter to the letterhead address. Should you elect to participate, we also ask that you return a signed AFE and advise whether you desire Samson to carry Well Control Insurance for your account.

Should you have any question regarding this well proposal, please contact the undersigned at (432) 570-9622.

Sincerely,

Elizabeth E. Moses  
Consulting Landman

**WELL ELECTION**

\_\_\_\_\_ I/WE ELECT TO PARTICIPATE IN SAMSON'S WELL PROPOSAL OF THE SAND TANK "17" FED COM #1 WELL.

\_\_\_\_\_ I/WE ELECT NOT TO PARTICIPATE IN SAMON'S WELL PROPOSAL OF THE SAND TANK "17" FED COM #1 WELL.

**WELL CONTROL INSURANCE ELECTION**

\_\_\_\_\_ I/WE ELECT TO PARTICIPATE IN SAMSON'S WELL CONTROL INSURANCE.

\_\_\_\_\_ I/WE ELECT NOT TO PARTICIPATE IN SAMSON'S WELL CONTROL INSURANCE.

**ESTATE OF WILLIAM DOOLEY**

\_\_\_\_\_  
Paula Dooley, Personal Representative

Date: \_\_\_\_\_



Centennial Tower  
200 N. Loraine Suite 1100  
Midland, TX 79701  
USA  
432-683-7063  
Fax 432/683-6847

September 20, 2004

Ms. Paula Dooley  
Personal Rep. of the Estate of William Dooley  
P.O. Box 37  
Loco Hills, NM 88255

RE: Sand Tank "17" Fed Com #1 Well  
E/2 of Section 17, T-18-S, R-30-E  
Eddy County, New Mexico

Dear Ms. Dooley:

By letter dated August 24, 2004, Samson Resources Company proposed to re-enter and attempt a Morrow completion in the Sand Tank "17" Fed Com #1 Well previously drilled by EOG Resources. The records reflect that you own a 1.291666% working interest at a proportionate 85% net revenue interest in the proposed E/2 drilling unit. Enclosed please find a Joint Operating Agreement prepared by Samson to cover the contract area.


Please review, and if acceptable, execute said JOA and return your signature page and notary page to the letterhead address. If you have not already done so and wish to participate, please also return your executed election letter and AFE. If you would rather grant a term assignment covering your operating rights in the N/2 of Section 17, Samson would be willing to offer you \$200 per net acre (8.27 net acres) for delivery of an 80% net revenue interest in the leases.

Should you have any questions, please contact the undersigned at (432) 570-9622.

Sincerely,

A handwritten signature in cursive script, reading 'Elizabeth E. Moses'.

Elizabeth E. Moses  
Consulting Landman



Centennial Tower  
200 N. Loraine, Suite 1010  
Midland, TX 79701  
USA  
432/683-7063  
Fax 432/683-6847

October 15, 2004

Ms. Paula Dooley  
Personal Rep. of the Estate of William Dooley  
P.O. Box 37  
Loco Hills, NM 88255

RE: Sand Tank "17" Fed Com #1 Well  
E/2 of Section 17, T-18-S, R-30-E  
Eddy County, New Mexico

Dear Ms. Dooley:

Reference is made to the well proposal and AFE sent to you by letter dated August 24, 2004 for the re-entry of the Sand Tank "17" Fed Com #1 Well previously drilled by EOG Resources. Enclosed please find a replacement AFE reflecting dry hole costs of \$274,478 and a completed well cost of \$1,081,418. Please take this AFE into consideration when making a decision as to your participation in this project.

AS you may have already received notice, the compulsory pooling and unorthodox location hearing for this well is to be held November 4, 2004, postponed from the original October 7, 2004 hearing date.

Please notify Samson of your election regarding this well. Should you have any questions, please don't hesitate to contact Ms. Peggy Kerr at 432/683-7063 or the undersigned at (432) 570-9622.

Sincerely,

A handwritten signature in cursive script, appearing to read 'Elizabeth E. Moses'.

Elizabeth E. Moses  
Consulting Landman





Centennial Tower  
200 N. Loraine, Suite 1010  
Midland, TX 79701  
USA  
432/683-7063  
Fax 432/683-6847

November 2, 2004

**CERTIFIED MAIL 70041160000699751484**

Ms. Paula Dooley  
Personal Rep. of the Estate of William Dooley  
P.O. Box 270  
Artesia, NM 88210

RE: Sand Tank "17" Fed Com #1 Well  
E/2 of Section 17, T-18-S, R-30-E  
Eddy County, New Mexico

Dear Ms. Dooley:

Enclosed please find correspondence that was sent to you at the last address showing up in the records of Eddy County, New Mexico. These letters were returned to Samson as undeliverable. Also enclosed is a copy of a Notice of Compulsory Pooling for the proposed operations. Several attempts were made to contact you by phone and messages went unanswered (if indeed it was the right telephone number being called).

Please review the enclosed and notify us of your election to participate in this well. If you have any questions, please don't hesitate to contact me at 432/570-9622.

Sincerely,

A handwritten signature in cursive script, appearing to read 'Elizabeth E. Moses'.

Elizabeth E. Moses  
Consulting Landman

Enclosures