

ASSIGNMENT AND BILL OF SALE

STATE OF NEW MEXICO)
)
 COUNTY OF LEA)

Before the OCD
 Case 13363
 OCD Ex. 5

KNOW ALL MEN BY THESE PRESENTS:

For and in consideration of the sum of Ten Dollars (\$10.00) and other good and valuable consideration, the receipt and sufficiency of which are hereby acknowledged, Saba Energy of Texas, Inc., a Texas corporation, whose address is 1603 SE 19th Street, Suite 202, Edmond, OK 73013, hereinafter referred to as Assignor, does hereby bargain, grant, sell, assign, convey and deliver unto Greka AM, Inc., a Colorado corporation, hereinafter referred to as Assignee, its successors and assigns, all of Assignors right, title and interest in and to those certain properties covering lands in Lea County, State of New Mexico, more fully described on Exhibit "A" attached hereto and made a part hereof, together with all material, equipment, easements and properties of any kind located therein and thereon and used in connection therewith


TO HAVE AND TO HOLD the same unto the said Assignee, their successors and assigns, and Assignee agrees to perform all the obligations and covenants contained herein.

This assignment is made without warranty of title either express or implied, as to merchantability and fitness for particular purpose.

This Assignment is and shall be effective as of the 31st day of December, 1999.

IN WITNESS WHEREOF the said Assignor and Assignee have caused their names to be affixed to this instrument on this 31st day of December, 1999.

WITNESSES:


 Saba Energy of Texas, Inc.
 By:
 Ch., CEO & Pres.

Greka AM, Inc.

By:
 Secretary

ACKNOWLEDGMENT


STATE OF NEW YORK)
COUNTY OF NEW YORK) 168-

On this 31st day of December, 1999, before me, GUS D. PLAKAS
personally appeared SUSAN WHALEN

☒ personally known to me
☐ proved to me on the basis of
satisfactory evidence

to be the person(s) whose name(s) is/are
subscribed to the within instrument and
acknowledged to me that he/she/they
executed the same in his/her/their
authorized capacity(ies); and that by
his/her/their signature(s) on the
instrument the person(s), or the entity
upon behalf of which the person(s) acted,
executed the instrument.

WITNESS my hand and official seal.


GUS D. PLAKAS
Notary Public, State of New York
No. 41-4981804
Qualified in Queens County
Commission Expires February 5, 2000

ACKNOWLEDGMENT

STATE OF NEW YORK)
COUNTY OF NEW YORK) SS

On this 31st day of December, 1999, before me, GUS D. PLAKAS
personally appeared RANDEEP GREWAL

☒ personally known to me
☐ proved to me on the basis of
satisfactory evidence

to be the person(s) whose name(s) is/are
subscribed to the within instrument and
acknowledged to me that he/she/they
executed the same in his/her/their
authorized capacity(ies); and that by
his/her/their signature(s) on the
instrument the person(s), or the entity
upon behalf of which the person(s) acted,
executed the instrument.

WITNESS my hand and official seal.



GUS D. PLAKAS
Notary Public, State of New York
No. 41-4981804
Qualified in Queens County
Commission Expires February 5, 2000

Exhibit A - Attached to and made a part of the certain Assignment of Oil and Gas Leases dated December 31, 1999 from Saba Energy of Texas, Inc., as Assignor, to Greka AM, Inc., as Assignee, covering lands in Lea County, New Mexico.

AGREEMENT NUMBER: NM-001
DATE OF AGREEMENT: July 1, 1976
LESSOR: USA (NM-10933)
LESSEE: Amoco Production Company
RECORDING DATA: Bk , Pg
DESCRIPTION: W/2 NW/4 of Section 15, Township 25 South, Range 37 East, Lea County, New Mexico

AGREEMENT NUMBER: NM-002
DATE OF AGREEMENT: July 1, 1971
LESSOR: State of New Mexico (I-6377)
LESSEE: M. M. Merritt
RECORDING DATA: Bk 284, Pg 438
DESCRIPTION: Lots 1, 2, 3, 4 and E/2 W/2 and SE/4 of Section 7, Township 22 South, Range 35 East, Lea County, New Mexico

AGREEMENT NUMBER: NM-005
DATE OF AGREEMENT: September 1, 1971
LESSOR: USA (NM-86710)
LESSEE: E. M. Braselton
RECORDING DATA: Bk , Pg
DESCRIPTION: Lots 1, 2 and S/2 NE/4 of Section 6, Township 22 South, Range 32 East, Lea County, New Mexico

AGREEMENT NUMBER: NM-006
DATE OF AGREEMENT: August 1, 1971
LESSOR: USA (NM-14156)
LESSEE: Leo P. Morgan
RECORDING DATA: Bk , Pg
DESCRIPTION: SE/4 of Section 6, Township 22 South, Range 32 East, Lea County, New Mexico

AGREEMENT NUMBER: NM-012
DATE OF AGREEMENT: January 1, 1986
LESSOR: USA (NM-63763)
LESSEE: John E. Sherry
RECORDING DATA: Bk , Pg
DESCRIPTION: E/2, E/2 W/2 and NW/4 NW/4 of Section 23, Township 19 South, Range 33 East, Lea County, New Mexico

AGREEMENT NUMBER: NM-013
DATE OF AGREEMENT: September 1, 1988
LESSOR: USA (NM-77053)
LESSEE: Mitchell Energy Corp.
RECORDING DATA: Bk , Pg
DESCRIPTION: Lots 1 & 2, NE/4 and NE/4 NW/4 of Section 18, Township 19 South, Range 32 East, Lea County, New Mexico

AGREEMENT NUMBER: NM-015
DATE OF AGREEMENT: April 1, 1977
LESSOR: State of New Mexico (NMLG-4135-4)
LESSEE: Northern Natural Gas Co.
RECORDING DATA: Bk , Pg
DESCRIPTION: Lots 1-4, S/2 N/2 and S/2 of Section 5, Township 22 South, Range 35 East, Lea County, New Mexico

AGREEMENT NUMBER: NM-016
DATE OF AGREEMENT: June 1, 1976
LESSOR: State of New Mexico (NMLG-3609)
LESSEE: Exxon Corporation
RECORDING DATA: Bk , Pg
DESCRIPTION: Lots 1 and 2 of Section 6, Township 22 South, Range 35 East, Lea County, New Mexico

AGREEMENT NUMBER: NM-017
DATE OF AGREEMENT: December 12, 1972
LESSOR: State of New Mexico (NMLG-893)
LESSEE: Enron Oil & Gas Company
RECORDING DATA: Bk , Pg
DESCRIPTION: S/2 NE/4 and SE/4 of Section 6, Township 22 South, Range 35 East, Lea County, New Mexico

AGREEMENT NUMBER: NM-018
DATE OF AGREEMENT: January 1, 1974
LESSOR: State of New Mexico (NMLG-1487-2)
LESSEE: Belco Petroleum
RECORDING DATA: Bk , Pg
DESCRIPTION: N/2 of Section 35 Township 21 South, Range 34 East, Lea County, New Mexico

AGREEMENT NUMBER: NM-020
DATE OF AGREEMENT: April 23, 1991
LESSOR: Sims Brothers Ranch
LESSEE: Mitchell Energy Corporation
RECORDING DATA: Bk , Pg
DESCRIPTION: Road through Sections 19, 29, 30, 31, 32 & 36, Township 19 South, Range 35 East, Lea County, New Mexico

AGREEMENT NUMBER: NM-022
DATE OF AGREEMENT: March 15, 1982
LESSOR: State of New Mexico (NMRW-21523)
LESSEE: HNG Oil Company
RECORDING DATA: Bk , Pg
DESCRIPTION: SW/4 NW/4 of Section 5 and SE/4 NE/4 of Section 6, both in Township 22 South, Range 35 East, Lea County, New Mexico

AGREEMENT NUMBER: NM-023A
DATE OF AGREEMENT: August 28, 1995
LESSOR: Michael Harton
LESSEE: Snyder Oil Corporation
RECORDING DATA: Bk 523, Pg 468
DESCRIPTION: Lots 3 and 4, S/2 NW/4 and SW/4 of Section 5, Township 13 South, Range 36 East, Lea County, New Mexico

AGREEMENT NUMBER: NM-023B
DATE OF AGREEMENT: September 11, 1995
LESSOR: Lynn D. Durham, et al
LESSEE: Snyder Oil Corporation
RECORDING DATA: Bk 525, Pg 293
DESCRIPTION: Lots 3 and 4, S/2 NW/4 and SW/4 of Section 5,
Township 13 South, Range 36 East, Lea County, New
Mexico

AGREEMENT NUMBER: NM-023C
DATE OF AGREEMENT: September 11, 1995
LESSOR: Durham, Inc.
LESSEE: Snyder Oil Corporation
RECORDING DATA: Bk 525, Pg 291
DESCRIPTION: Lots 3 and 4, S/2 NW/4 and SW/4 of Section 5,
Township 13 South, Range 36 East, Lea County, New
Mexico

AGREEMENT NUMBER: NM-023D
DATE OF AGREEMENT: March 6, 1997
LESSOR: Robert L. Bradley
LESSEE: Saba Energy of Texas, Inc.
RECORDING DATA: Bk 790, Pg 466
DESCRIPTION: Lots 3 and 4, S/2 NW/4 and SW/4 of Section 5,
Township 13 South, Range 36 East, Lea County, New
Mexico

AGREEMENT NUMBER: NM-023E
DATE OF AGREEMENT: March 6, 1997
LESSOR: Frances Bradley Lumis
LESSEE: Saba Energy of Texas, Inc.
RECORDING DATA: Bk 790, Pg 468
DESCRIPTION: Lots 3 and 4, S/2 NW/4 and SW/4 of Section 5,
Township 13 South, Range 36 East, Lea County, New
Mexico

AGREEMENT NUMBER: NM-023F
DATE OF AGREEMENT: August 21, 1995
LESSOR: Robert M. Miller
LESSEE: Snyder Oil Corporation
RECORDING DATA: Bk 523, Pg 473
DESCRIPTION: Lots 3 and 4, S/2 NW/4 and SW/4 of Section 5,
Township 13 South, Range 36 East, Lea County, New
Mexico

AGREEMENT NUMBER: NM-023G
DATE OF AGREEMENT: August 21, 1995
LESSOR: Charles M. Miller
LESSEE: Snyder Oil Corporation
RECORDING DATA: Bk 523, Pg 471
DESCRIPTION: Lots 3 and 4, S/2 NW/4 and SW/4 of Section 5,
Township 13 South, Range 36 East, Lea County, New
Mexico

AGREEMENT NUMBER: NM-023H
DATE OF AGREEMENT: July 3, 1996
LESSOR: Albert David White
LESSEE: Christiansen Petroleum
RECORDING DATA: Bk 745, Pg 452
DESCRIPTION: Lots 3 and 4, S/2 NW/4 and SW/4 of Section 5,
Township 13 South, Range 36 East, Lea County, New
Mexico

AGREEMENT NUMBER: NM-023I
DATE OF AGREEMENT: March 10, 1997
LESSOR: Roderick Allen Markham
LESSEE: Saba Energy of Texas, Incorporated
RECORDING DATA: Bk 790, Pg 470
DESCRIPTION: Lots 3 and 4, S/2 NW/4 and SW/4 of Section 5,
Township 13 South, Range 36 East, Lea County, New
Mexico

AGREEMENT NUMBER: NM-023J
DATE OF AGREEMENT: March 1, 1997
LESSOR: Brent W. McWhorter, Trustee
LESSEE: Saba Energy of Texas, Incorporated
RECORDING DATA: Bk 790, Pg 473
DESCRIPTION: Lots 3 and 4, S/2 NW/4 and SW/4 of Section 5,
Township 13 South, Range 36 East, Lea County, New
Mexico

AGREEMENT NUMBER: NM-023K
DATE OF AGREEMENT: March 10, 1997
LESSOR: William R. Proctor, Executor
LESSEE: Saba Energy of Texas, Incorporated
RECORDING DATA: Bk 790, Pg 475
DESCRIPTION: Lots 3 and 4, S/2 NW/4 and SW/4 of Section 5,
Township 13 South, Range 36 East, Lea County, New
Mexico

AGREEMENT NUMBER: NM-023L
DATE OF AGREEMENT: March 10, 1997
LESSOR: Gae Ratcliff, Estate
LESSEE: Saba Energy of Texas, Incorporated
RECORDING DATA: Bk 790, Pg 478
DESCRIPTION: Lots 3 and 4, S/2 NW/4 and SW/4 of Section 5,
Township 13 South, Range 36 East, Lea County, New
Mexico

AGREEMENT NUMBER: NM-023M
DATE OF AGREEMENT: March 10, 1997
LESSOR: C. B. Markham, Estate
LESSEE: Saba Energy of Texas, Incorporated
RECORDING DATA: Bk 790, Pg 780
DESCRIPTION: Lots 3 and 4, S/2 NW/4 and SW/4 of Section 5,
Township 13 South, Range 36 East, Lea County, New
Mexico

AGREEMENT NUMBER: NM-023N
DATE OF AGREEMENT: March 10, 1997
LESSOR: Bill J. Markham, Estate
LESSEE: Saba Energy of Texas, Incorporated
RECORDING DATA: Bk 790, Pg 783
DESCRIPTION: Lots 3 and 4, S/2 NW/4 and SW/4 of Section 5,
Township 13 South, Range 36 East, Lea County, New
Mexico

AGREEMENT NUMBER: NM-023P
DATE OF AGREEMENT: March 10, 1997
LESSOR: Donald Marshall Markham Family
LESSEE: Saba Energy of Texas, Incorporated
RECORDING DATA: Bk 790, Pg 486
DESCRIPTION: Lots 3 and 4, S/2 NW/4 and SW/4 of Section 5,
Township 13 South, Range 36 East, Lea County, New
Mexico

AGREEMENT NUMBER: NM-023Q
DATE OF AGREEMENT: March 10, 1997
LESSOR: Clarence Richard Markham Family
LESSEE: Saba Energy of Texas, Incorporated
RECORDING DATA: Bk 790, Pg 489
DESCRIPTION: Lots 3 and 4, S/2 NW/4 and SW/4 of Section 5,
Township 13 South, Range 36 East, Lea County, New
Mexico

AGREEMENT NUMBER: NM-023R
DATE OF AGREEMENT: March 5, 1997
LESSOR: Donald E. Blackmar
LESSEE: Saba Energy of Texas, Incorporated
RECORDING DATA: Bk 790, Pg 792
DESCRIPTION: Lots 3 and 4, S/2 NW/4 and SW/4 of Section 5,
Township 13 South, Range 36 East, Lea County, New
Mexico

AGREEMENT NUMBER: NM-023S
DATE OF AGREEMENT: March 10, 1997
LESSOR: Markham Manon McMullen
LESSEE: Saba Energy of Texas, Incorporated
RECORDING DATA: Bk 795, Pg 102
DESCRIPTION: Lots 3 and 4, S/2 NW/4 and SW/4 of Section 5,
Township 13 South, Range 36 East, Lea County, New
Mexico

AGREEMENT NUMBER: NM-023T
DATE OF AGREEMENT: April 9, 1997
LESSOR: Tom B. Moore
LESSEE: Saba Energy of Texas, Incorporated
RECORDING DATA: Bk 795, Pg 106
DESCRIPTION: Lots 3 and 4, S/2 NW/4 and SW/4 of Section 5,
Township 13 South, Range 36 East, Lea County, New
Mexico

AGREEMENT NUMBER: NM-023
DATE OF AGREEMENT: April 25, 1997
LESSOR: Ann D. Allison
LESSEE: Saba Energy of Texas, Incorporated
RECORDING DATA: Bk 805, Pg 509
DESCRIPTION: Lots 3 and 4, S/2 NW/4 and SW/4 of Section 5,
Township 13 South, Range 36 East, Lea County, New
Mexico

AGREEMENT NUMBER: NM-023X
DATE OF AGREEMENT: March 12, 1997
LESSOR: Mary J. McWhorter
LESSEE: Saba Energy of Texas, Incorporated
RECORDING DATA: Bk 815, Pg 81
DESCRIPTION: Lots 3 and 4, S/2 NW/4 and SW/4 of Section 5,
Township 13 South, Range 36 East, Lea County, New
Mexico

AGREEMENT NUMBER: NM-024
DATE OF AGREEMENT: April 12, 1996
LESSOR: Michael Harton
LESSEE: David V. Alcorn
RECORDING DATA: Bk 723, Pg 405
DESCRIPTION: Lots 1 and 2, E/2 NW/4 and NE/4 of Section 7, Township
13 South, Range 36 East, Lea County, New Mexico

AGREEMENT NUMBER: NM-025
DATE OF AGREEMENT: June 1, 1993
LESSOR: State of New Mexico (NMVA-914)
LESSEE: Snyder Oil Corporation
RECORDING DATA: Bk , Pg
DESCRIPTION: Lots 3 and 4, E/2 SW/4 and SE/4 of Section 7, Township
13 South, Range 36 East, Lea County, New Mexico

AGREEMENT NUMBER: NM-026
DATE OF AGREEMENT: December 17, 1996
LESSOR: Georgia Duncan
LESSEE: Saba Energy of Texas, Incorporated
RECORDING DATA: Bk , Pg
DESCRIPTION: All of Section Section 7, Township 13 South, Range 36
East, Lea County, New Mexico

AGREEMENT NUMBER: NM-027C
DATE OF AGREEMENT: February 20, 1997
LESSOR: Alan J. May, et ux
LESSEE: Saba Energy of Texas, Incorporated
RECORDING DATA: Bk 795, Pg 98
DESCRIPTION: SW/4 of Section 8, Township 13 South, Range 36 East,
Lea County, New Mexico

AGREEMENT NUMBER: NM-028A
DATE OF AGREEMENT: April 22, 1996
LESSOR: Hazel O. Morris
LESSEE: Christiansen Petroleum
RECORDING DATA: Bk 732, Pg 567
DESCRIPTION: W/2 and NW/4 of Section 8, Township 13 South, Range
36 East, Lea County, New Mexico

AGREEMENT NUMBER: NM-028B
DATE OF AGREEMENT: April 22, 1996
LESSOR: Cogburn-Young, Inc.
LESSEE: Christiansen Petroleum
RECORDING DATA: Bk 729, Pg 554
DESCRIPTION: W/2 and NW/4 of Section 8, Township 13 South, Range 36 East, Lea County, New Mexico

AGREEMENT NUMBER: NM-028C
DATE OF AGREEMENT: April 22, 1996
LESSOR: Larry Murphy
LESSEE: Christiansen Petroleum
RECORDING DATA: Bk 740, Pg 205
DESCRIPTION: W/2 and NW/4 of Section 8, Township 13 South, Range 36 East, Lea County, New Mexico

AGREEMENT NUMBER: NM-029E
DATE OF AGREEMENT: March 6, 1997
LESSOR: Jack L. Cayias
LESSEE: Saba Energy of Texas, Incorporated
RECORDING DATA: Bk 790, Pg 496
DESCRIPTION: W/2 of Section 32, Township 12 South, Range 36 East, Lea County, New Mexico

AGREEMENT NUMBER: NM-029F
DATE OF AGREEMENT: March 25, 1997
LESSOR: Ross Family Trust, V. K. Ross, Trustee
LESSEE: Saba Energy of Texas, Incorporated
RECORDING DATA: Bk 795, Pg 94
DESCRIPTION: W/2 and NE/4 of Section 32, Township 12 South, Range 36 East, Lea County, New Mexico

AGREEMENT NUMBER: NM-029G
DATE OF AGREEMENT: March 31, 1997
LESSOR: Maxine Martin Polk
LESSEE: Saba Energy of Texas, Incorporated
RECORDING DATA: Bk 795, Pg 91
DESCRIPTION: W/2 and NE of Section 32, Township 12 South, Range 36 East, Lea County, New Mexico

AGREEMENT NUMBER: NM-029H
DATE OF AGREEMENT: March 31, 1997
LESSOR: Duana Jo Swafford Newell
LESSEE: Saba Energy of Texas, Incorporated
RECORDING DATA: Bk 798, Pg 256
DESCRIPTION: W/2 and NE of Section 32, Township 12 South, Range 36 East, Lea County, New Mexico

AGREEMENT NUMBER: NM-029I
DATE OF AGREEMENT: March 31, 1997
LESSOR: Debra Carl Swafford
LESSEE: Saba Energy of Texas, Incorporated
RECORDING DATA: Bk 798, Pg 259
DESCRIPTION: W/2 and NE of Section 32, Township 12 South, Range 36 East, Lea County, New Mexico

AGREEMENT NUMBER: NM-029J
DATE OF AGREEMENT: March 31, 1997
LESSOR: Deidre Ann Swafford
LESSEE: HolcombSaba Energy of Texas, Incorporated
RECORDING DATA: Bk 798, Pg 263
DESCRIPTION: W/2 and NE/4 of Section 32, Township 12 South, Range 36 East, Lea County, New Mexico

AGREEMENT NUMBER: NM-029K
DATE OF AGREEMENT: March 31, 1997
LESSOR: David Lee Swafford
LESSEE: Saba Energy of Texas, Incorporated
RECORDING DATA: Bk 798, Pg 266
DESCRIPTION: W/2 and NE/4 of Section 32, Township 12 South, Range 36 East, Lea County, New Mexico

AGREEMENT NUMBER: NM-029L
DATE OF AGREEMENT: June 9, 1997
LESSOR: Jean T. G. Galser
LESSEE: Saba Energy of Texas, Incorporated
RECORDING DATA: Bk 810, Pg 652
DESCRIPTION: W/2 and NE/4 of Section 32, Township 12 South, Range 36 East, Lea County, New Mexico

AGREEMENT NUMBER: NM-029M
DATE OF AGREEMENT: June 9, 1997
LESSOR: Samuel H. Galser
LESSEE: Saba Energy of Texas, Incorporated
RECORDING DATA: Bk 810, Pg 654
DESCRIPTION: W/2 and NE/4 of Section 32, Township 12 South, Range 36 East, Lea County, New Mexico

AGREEMENT NUMBER: NM-030B
DATE OF AGREEMENT: February 6, 1997
LESSOR: Byron Fort
LESSEE: Saba Energy of Texas, Incorporated
RECORDING DATA: Bk 790, Pg 507
DESCRIPTION: E/2 and NW/4 of Section 8, Township 13 South, Range 36 East, Lea County, New Mexico

AGREEMENT NUMBER: NM-030C
DATE OF AGREEMENT: February 21, 1997
LESSOR: Dixie Eileen Wilda Mathews
LESSEE: Saba Energy of Texas, Incorporated
RECORDING DATA: Bk 795, Pg 96
DESCRIPTION: E/2 NW/4 and N/2 NE/4 of Section 8, Township 13 South, Range 36 East, Lea County, New Mexico

AGREEMENT NUMBER: NM-030D
DATE OF AGREEMENT: February 6, 1997
LESSOR: Cogburn-Young, Inc
LESSEE: Saba Energy of Texas, Incorporated
RECORDING DATA: Bk 790, Pg 512
DESCRIPTION: E/2 NW/4 of Section 8, Township 13 South, Range 36 East, Lea County, New Mexico

AGREEMENT NUMBER: NM-030E
DATE OF AGREEMENT: February 19, 1997
LESSOR: Lorene E. Longwell, Individually and as Trustee
LESSEE: Saba Energy of Texas, Incorporated
RECORDING DATA: Bk 790, Pg 515
DESCRIPTION: E/2 NW/4 of Section 8, Township 13 South, Range 36 East, Lea County, New Mexico

AGREEMENT NUMBER: NM-030F
DATE OF AGREEMENT: March 7, 1997
LESSOR: Cogburn-Young, Inc.
LESSEE: Saba Energy of Texas, Incorporated
RECORDING DATA: Bk 790, Pg 517
DESCRIPTION: N/2 NE/4 of Section 8, Township 13 South, Range 36 East, Lea County, New Mexico

AGREEMENT NUMBER: NM-030G
DATE OF AGREEMENT: March 12, 1997
LESSOR: Byron Fort
LESSEE: Saba Energy of Texas, Incorporated
RECORDING DATA: Bk 790, Pg 520
DESCRIPTION: NE/2 NE/4 of Section 8, Township 13 South, Range 36 East, Lea County, New Mexico

AGREEMENT NUMBER: NM-030H
DATE OF AGREEMENT: February 21, 1997
LESSOR: Theresa Arliss Smith Hill
LESSEE: Saba Energy of Texas, Incorporated
RECORDING DATA: Bk 790, Pg 523
DESCRIPTION: E/2 NW/4 and N/2 NE/4 of Section 8, Township 13 South, Range 36 East, Lea County, New Mexico

AGREEMENT NUMBER: NM-030I
DATE OF AGREEMENT: February 25, 1997
LESSOR: David A. Lynch and Brian H. Scarborough
LESSEE: Saba Energy of Texas, Incorporated
RECORDING DATA: Bk 787, Pg 29
DESCRIPTION: SE/4, SW/4, E/2 NW/4 and N/2 NE/4 of Section 8, Township 13 South, Range 36 East, Lea County, New Mexico

AGREEMENT NUMBER: NM-030J
DATE OF AGREEMENT: March 31, 1997
LESSOR: Gayla McMillan
LESSEE: Saba Energy of Texas, Incorporated
RECORDING DATA: Bk 795, Pg 104
DESCRIPTION: E/2 NW/4 and N/2 NE/4 of Section 8, Township 13 South, Range 36 East, Lea County, New Mexico

AGREEMENT NUMBER: NM-030K
DATE OF AGREEMENT: March 12, 1997
LESSOR: Lorene E. Longwell Individually and as Trustee
LESSEE: Saba Energy of Texas, Incorporated
RECORDING DATA: Bk 798, Pg 250
DESCRIPTION: N/2 NE/4 of Section 8, Township 13 South, Range 36 East, Lea County, New Mexico

AGREEMENT NUMBER: NM-030L
DATE OF AGREEMENT: March 31, 1997
LESSOR: Thomas Williams Evans
LESSEE: Saba Energy of Texas, Incorporated
RECORDING DATA: Bk 798, Pg 253
DESCRIPTION: E/2 NW/4 and N/2 NE/4 of Section 8, Township 13 South, Range 36 East, Lea County, New Mexico

AGREEMENT NUMBER: NM-030M
DATE OF AGREEMENT: March 31, 1997
LESSOR: Robert Dale Evans
LESSEE: Saba Energy of Texas, Incorporated
RECORDING DATA: Bk 805, Pg 512
DESCRIPTION: E/2 NW/4 and N/2 NE/4 of Section 8, Township 13 South, Range 36 East, Lea County, New Mexico

AGREEMENT NUMBER: NM-031A
DATE OF AGREEMENT: March 5, 1997
LESSOR: Georgia Anderson Duncan
LESSEE: Saba Energy of Texas, Incorporated
RECORDING DATA: Bk 785, Pg 309
DESCRIPTION: S/2 and N/2 of Section 6, Township 13 South, Range 36 East, Lea County, New Mexico

AGREEMENT NUMBER: NM-031B
DATE OF AGREEMENT: March 5, 1997
LESSOR: Robert Wraldo Duncan Jr.
LESSEE: Saba Energy of Texas, Incorporated
RECORDING DATA: Bk 785, Pg 303
DESCRIPTION: S/2 and N/2 of Section 6, Township 13 South, Range 36 East, Lea County, New Mexico

AGREEMENT NUMBER: NM-031C
DATE OF AGREEMENT: March 5, 1997
LESSOR: Lee Duncan Estate
LESSEE: Saba Energy of Texas, Incorporated
RECORDING DATA: Bk 785, Pg 315
DESCRIPTION: S/2 and N/2 of Section 6, Township 13 South, Range 36 East, Lea County, New Mexico

AGREEMENT NUMBER: NM-031E
DATE OF AGREEMENT: March 5, 1997
LESSOR: Wraldo Presley Duncan
LESSEE: Saba Energy of Texas, Incorporated
RECORDING DATA: Bk 785, Pg 312
DESCRIPTION: S/2 and N/2 of Section 6, Township 13 South, Range 36 East, Lea County, New Mexico

AGREEMENT NUMBER: NM-031F
DATE OF AGREEMENT: March 5, 1997
LESSOR: Jo Ann Blassingame
LESSEE: Saba Energy of Texas, Incorporated
RECORDING DATA: Bk 785, Pg 306
DESCRIPTION: S/2 and N/2 of Section 6, Township 13 South, Range 36 East, Lea County, New Mexico

STATE OF NEW MEXICO
COUNTY OF LEA
FILED

JUN 5 2000

at 11:19 o'clock A M

and recorded in Book _____

Page _____

For Chappell, Lea County Clerk

By NT Deputy



59476