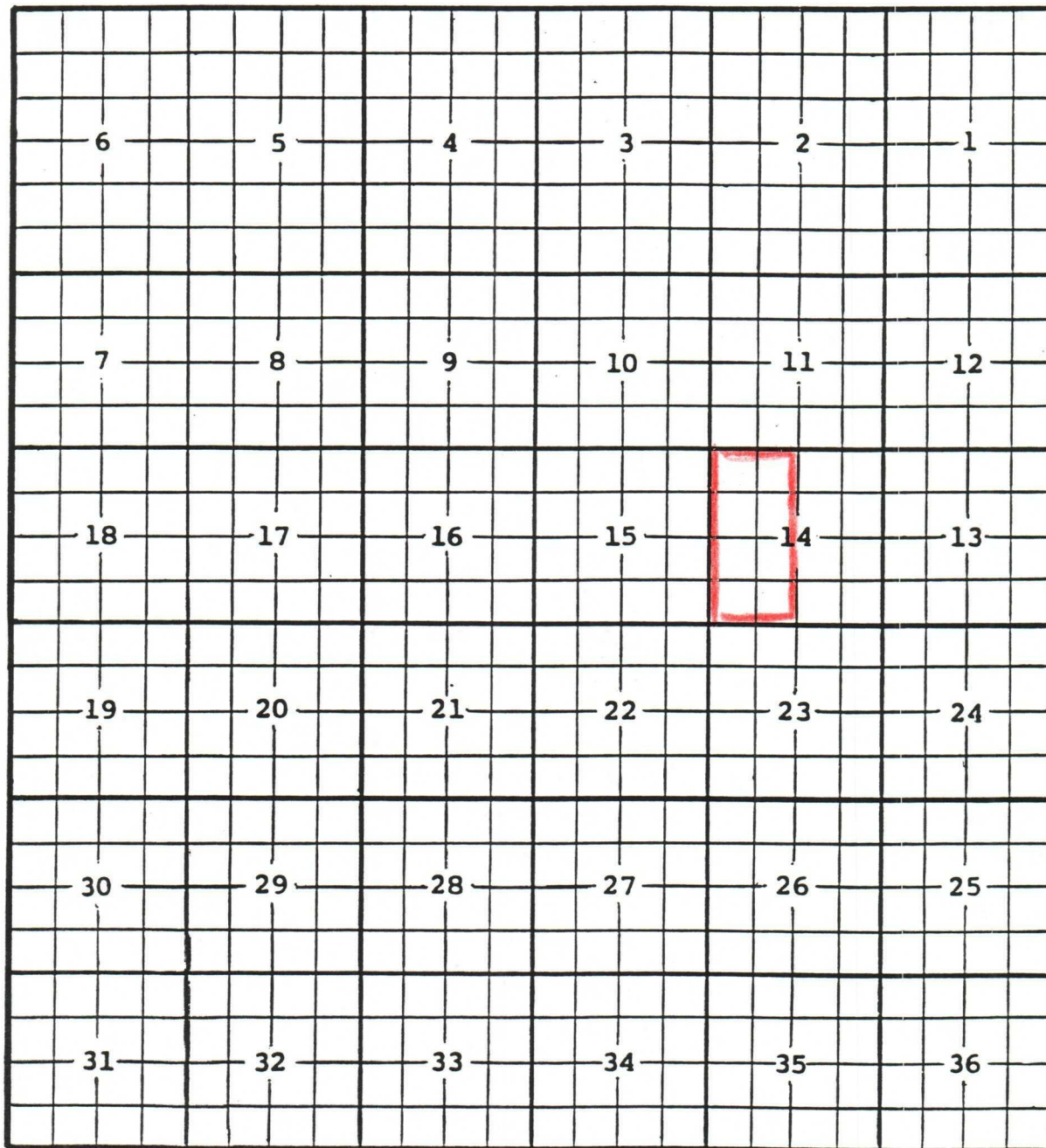


Eddy County, New Mexico

Cottonwood Levee; Atoka Gas Pool

TOWNSHIP 16 SOUTH, RANGE 26 EAST, NMPM



Purpose: One completed gas well capable of producing.

Yates Petroleum Corporation, Clarence 'BCU' #1

Location: Unit D, Sec. 14, Township 16 South, Range 26 East, NMPM

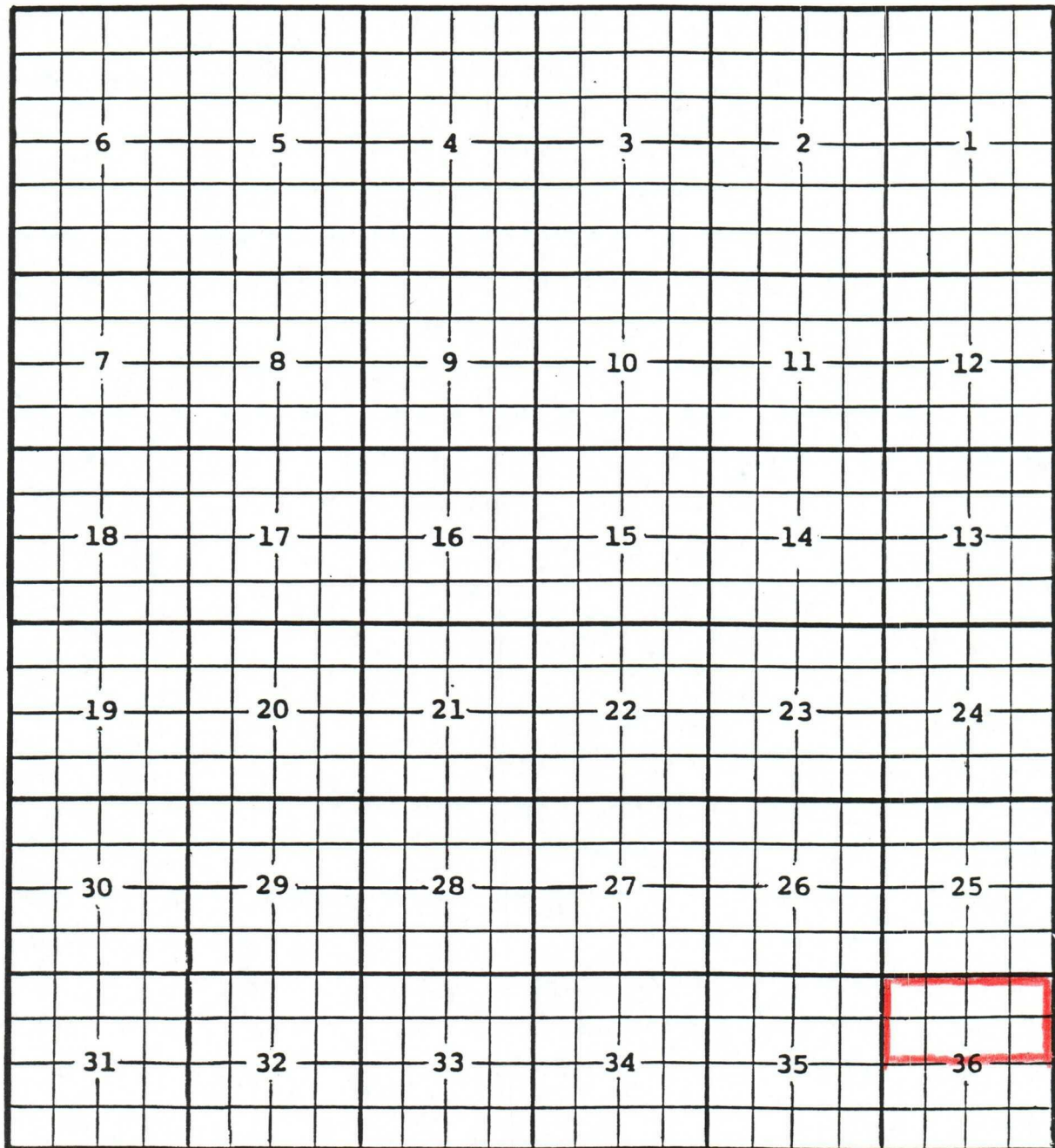
Completed 09/08/04 in the Atoka formation.

Top of perforations: 7534'.

Eddy County, New Mexico

Fren; Morrow, East Gas Pool

TOWNSHIP 16 SOUTH, RANGE 31 EAST, NMPM



Purpose: One completed gas well capable of producing.

Texaco Exploration & Production, Inc., Texmack '36' State Com. #1

Location: Unit C, Sec. 36, Township 16 South, Range 31 East, NMPM

Completed 01/04/00 in the Morrow formation.

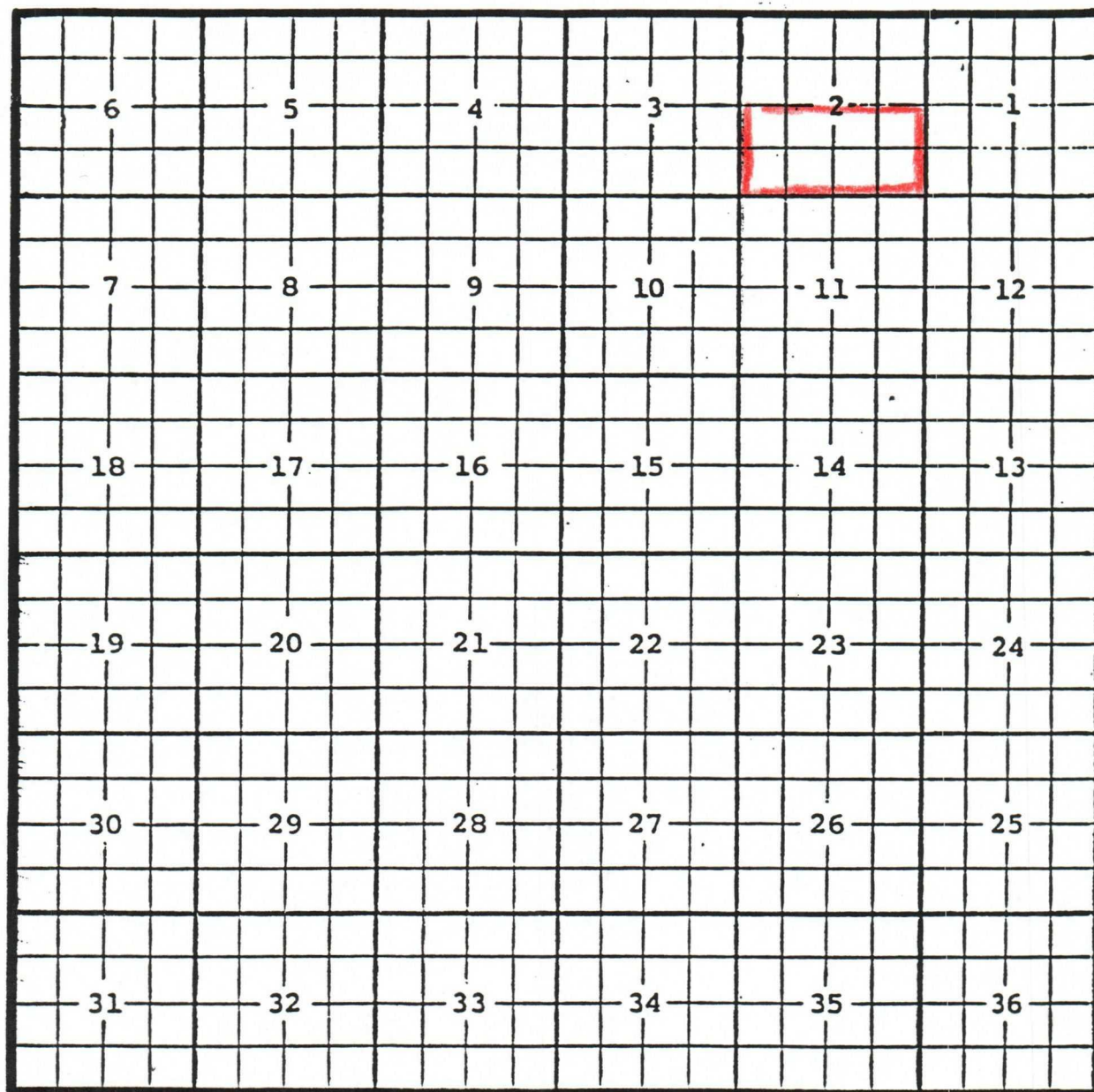
Top of perforations: 12,311'.



Eddy County, New Mexico

Hess Hills; Atoka Gas Pool

TOWNSHIP 24 SOUTH, RANGE 23 EAST, NMPM



Purpose: One completed gas well capable of producing.

Yates Petroleum Corporation, Chimay 'BAO' State #1

Location: Unit E, Sec. 2, Township 24 South, Range 23 East, NMPM

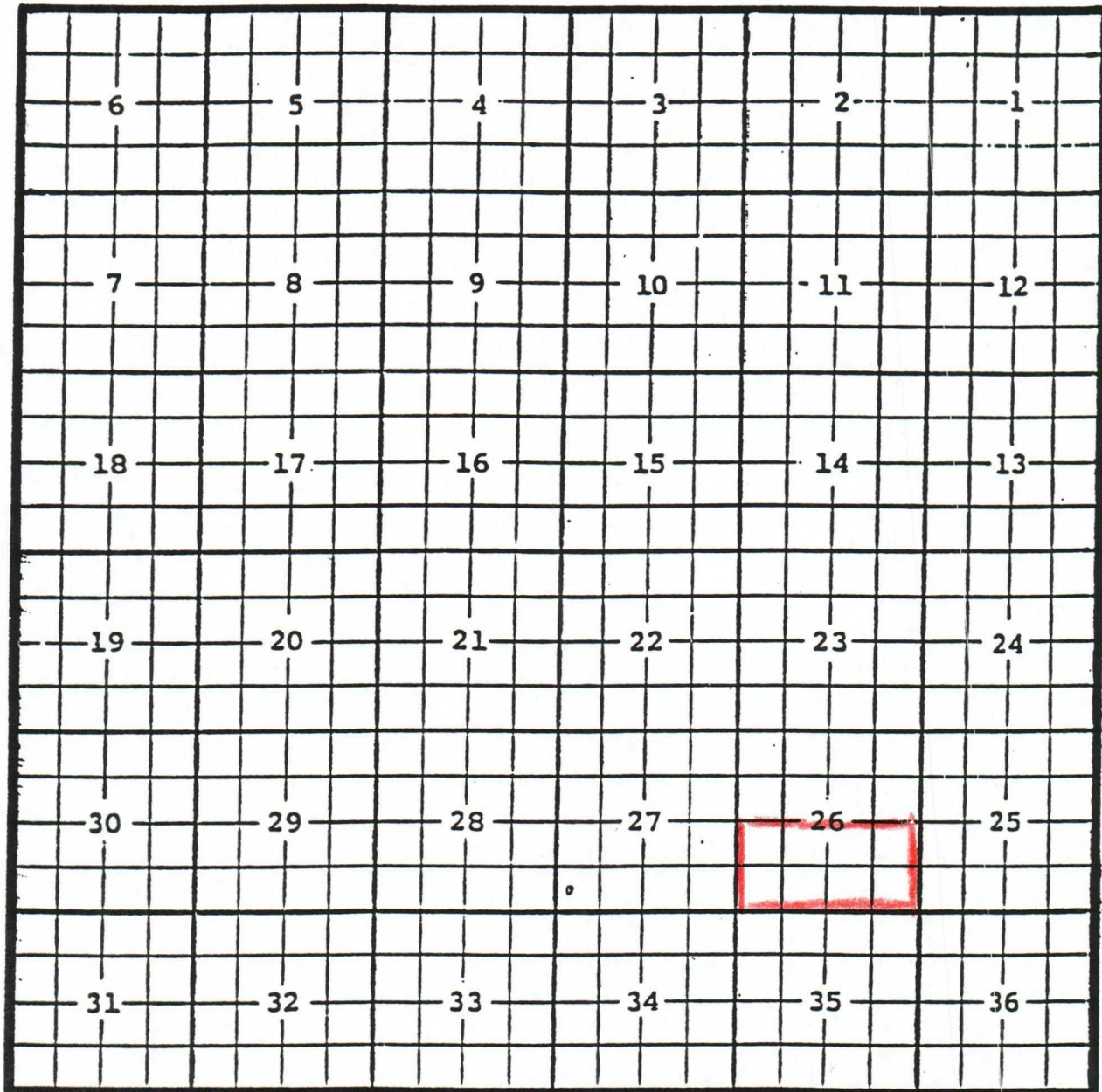
Completed 9/22/04 in the Atoka formation.

Top of perforations: 9750'.

Eddy County, New Mexico

East Hess Hills; Upper Pennsylvanian Gas Pool

TOWNSHIP 23 SOUTH, RANGE 23 EAST, NMPM



Purpose: One completed gas well capable of producing.

Yates Energy Corporation, Lonesome Dove Federal #1

Location: Unit N, Sec. 26, Township 23 South, Range 23 East, NMPM

Completed 7/11/04 in the Cisco-Canyon formation.

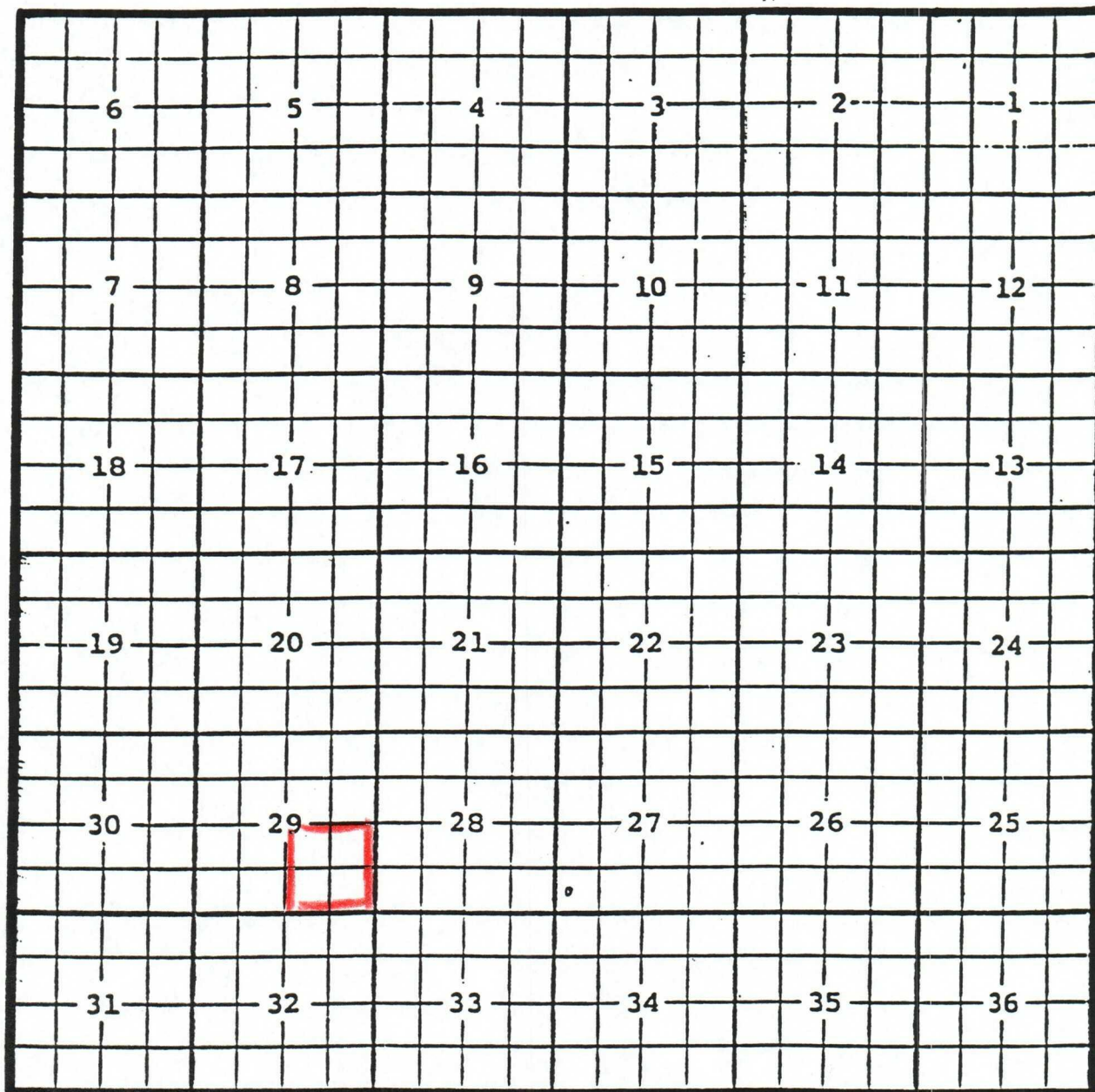
Top of perforations: 8346'.



Eddy County, New Mexico

Lake McMillan; Wolfcamp Oil Pool

TOWNSHIP 19 SOUTH, RANGE 27 EAST, NMPM



Purpose: One completed oil well capable of producing.

Yates Drilling Company, Parrot Federal #2

Location: Unit I, Sec. 29, Township 19 South, Range 27 East, NMPM

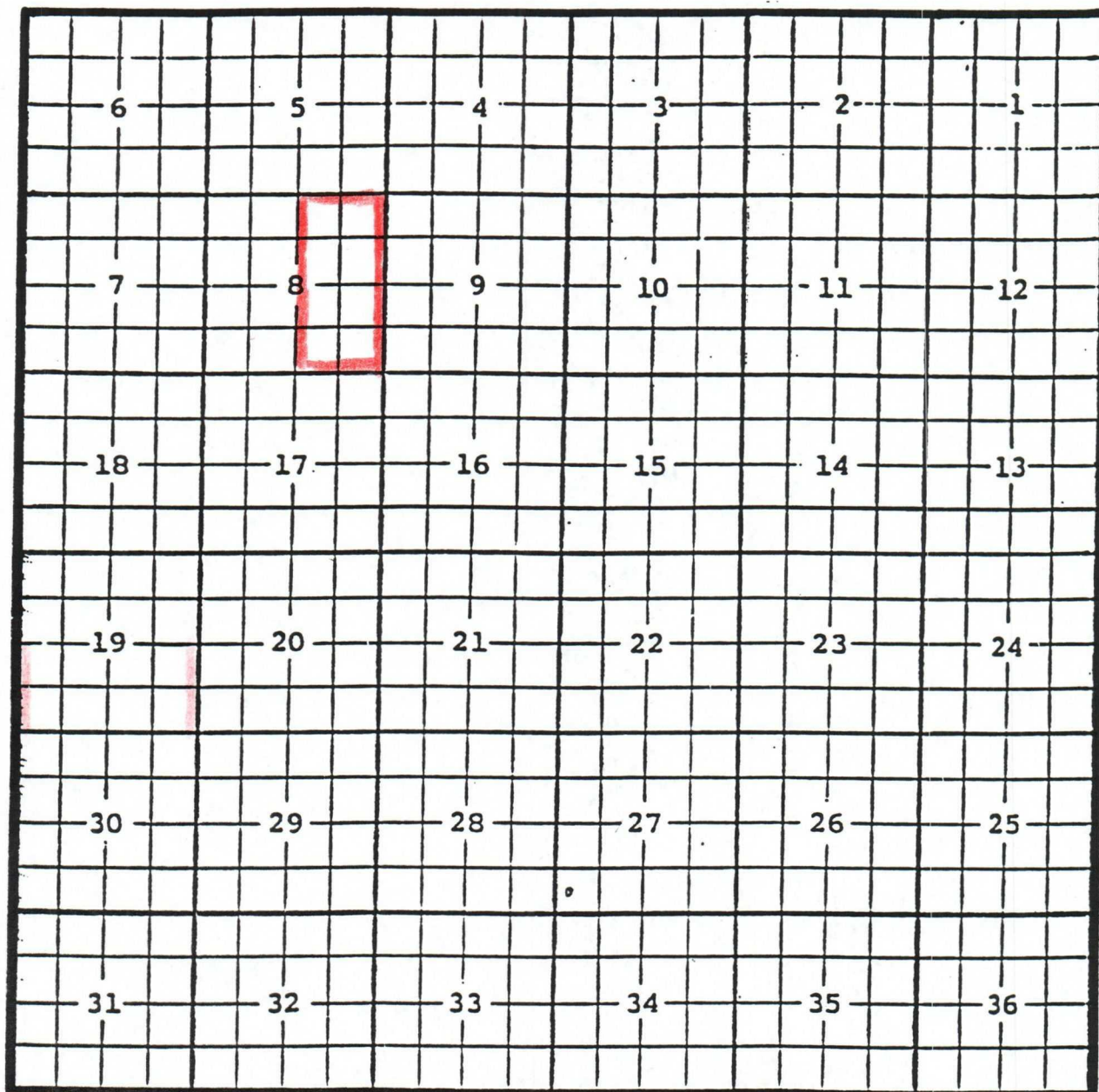
Completed 10/05/04 in the Wolfcamp formation.

Top of perforations: 8074'.

Eddy County, New Mexico

Red Tank Draw; Upper Pennsylvanian Gas Pool

TOWNSHIP 19 SOUTH, RANGE 23 East, NMPM



Purpose: One completed gas well capable of producing.

Mack Energy Corporation, Popeye State #1

Location: Unit A, Section 8, Township 19 South, Range 23 East, NMPM

Completed 9/15/04 in the Upper Pennsylvanian formation.

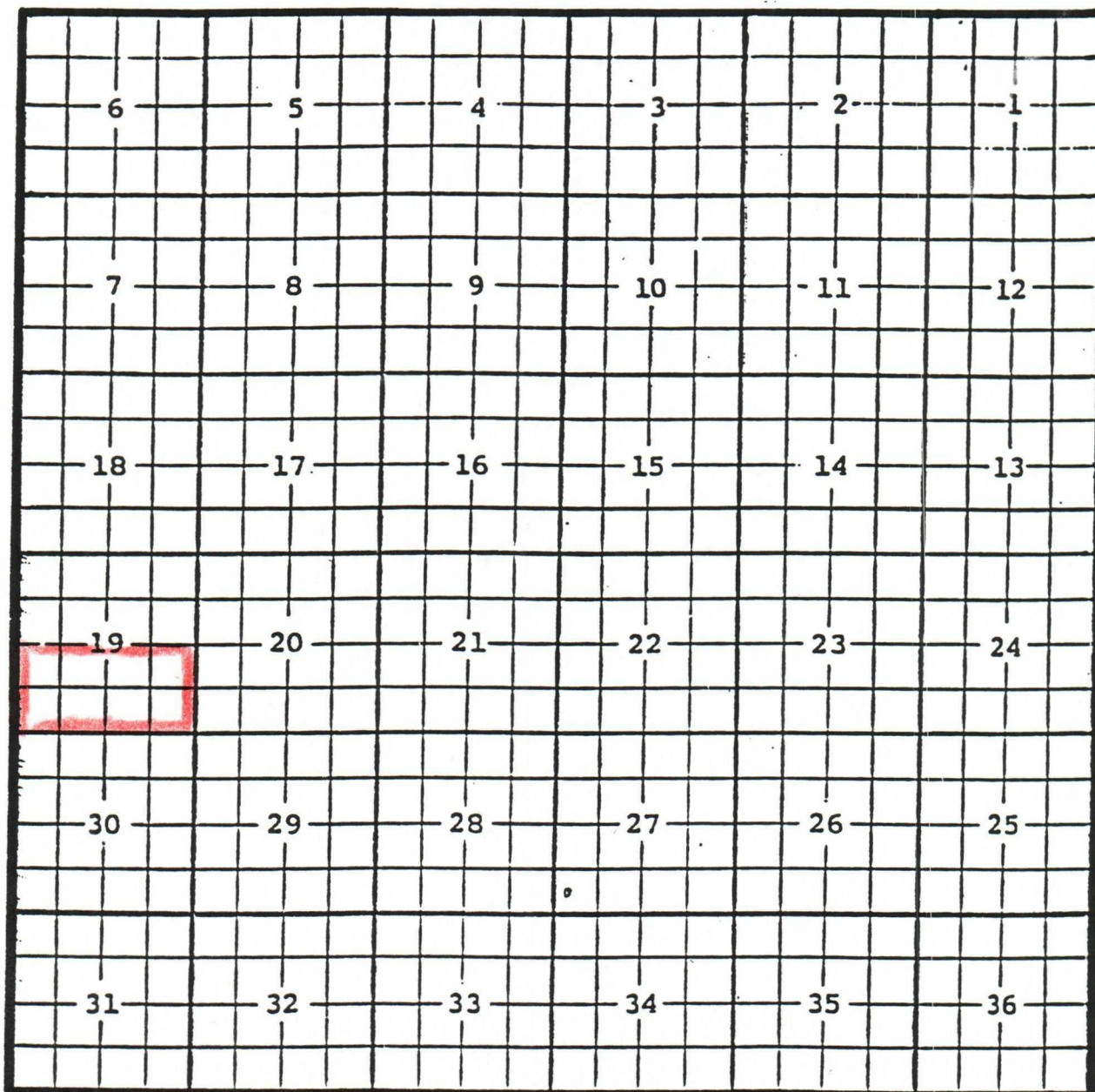
Top of perforations: 6536'.



Eddy County, New Mexico

Rio Penasco; Upper Pennsylvanian Gas Pool

TOWNSHIP 18 SOUTH, RANGE 24 EAST, NMPM



Purpose: One completed gas well capable producing.

Mack Energy Corporation, Southern Cross '19' Com #1

Location: Unit P, Sec. 19, Township 18 South, Range 24 East, NMPM

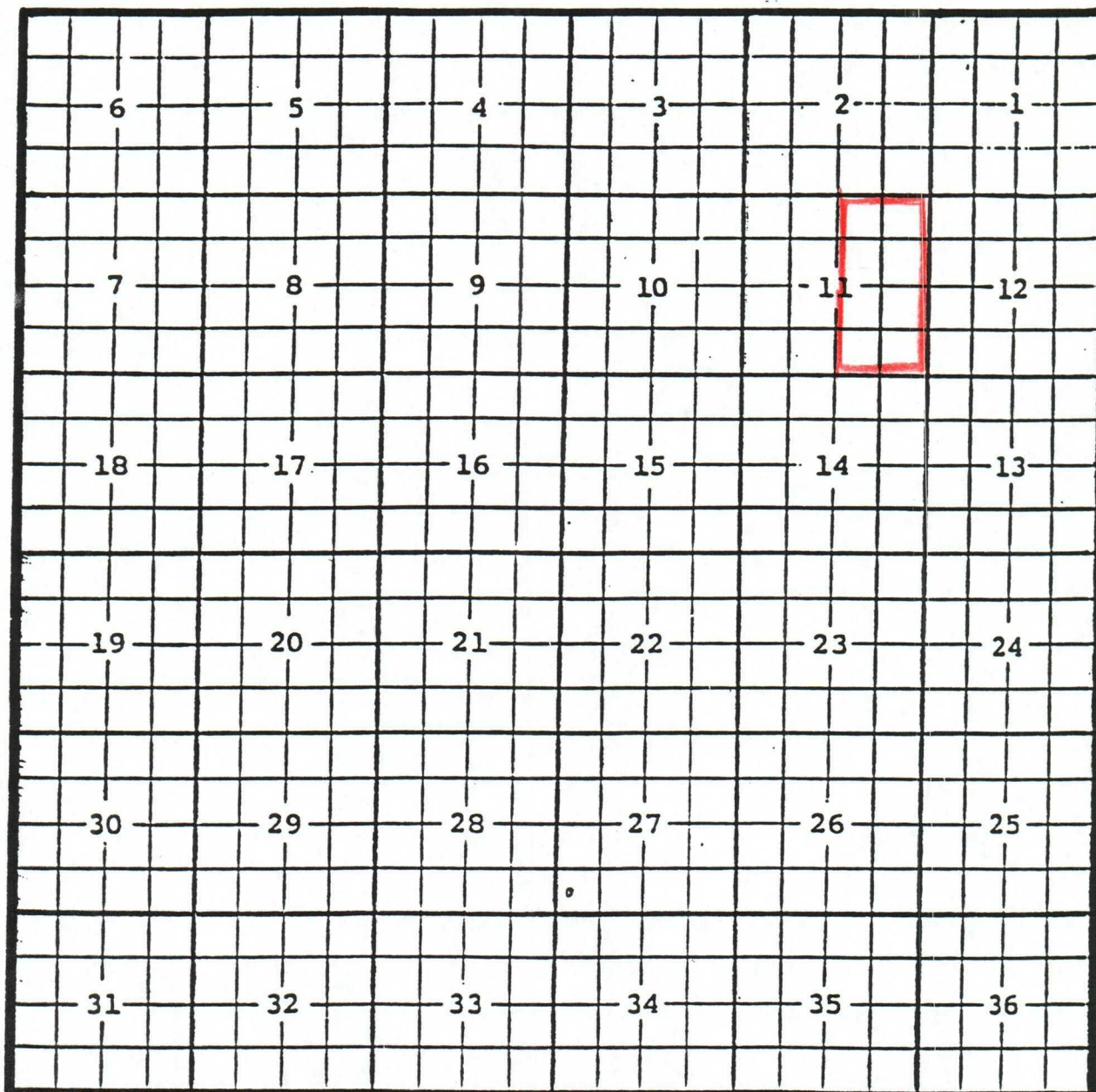
Completed 9/17/04 in the Upper Pennsylvanian formation.

Top of perforations: 7265'.

Eddy County, New Mexico

Rocky Arroyo; Wolfcamp, East Gas Pool

TOWNSHIP 22 SOUTH, RANGE 22 EAST, NMPM



**Purpose:** One completed gas well capable producing.

**Cimarex Energy Company, La Federal 1-A # 1**

**Location:** Unit I, Sec. 11, Township 22 South, Range 22 East, NMPM

**Completed** 9/08/04 in the Wolfcamp formation.

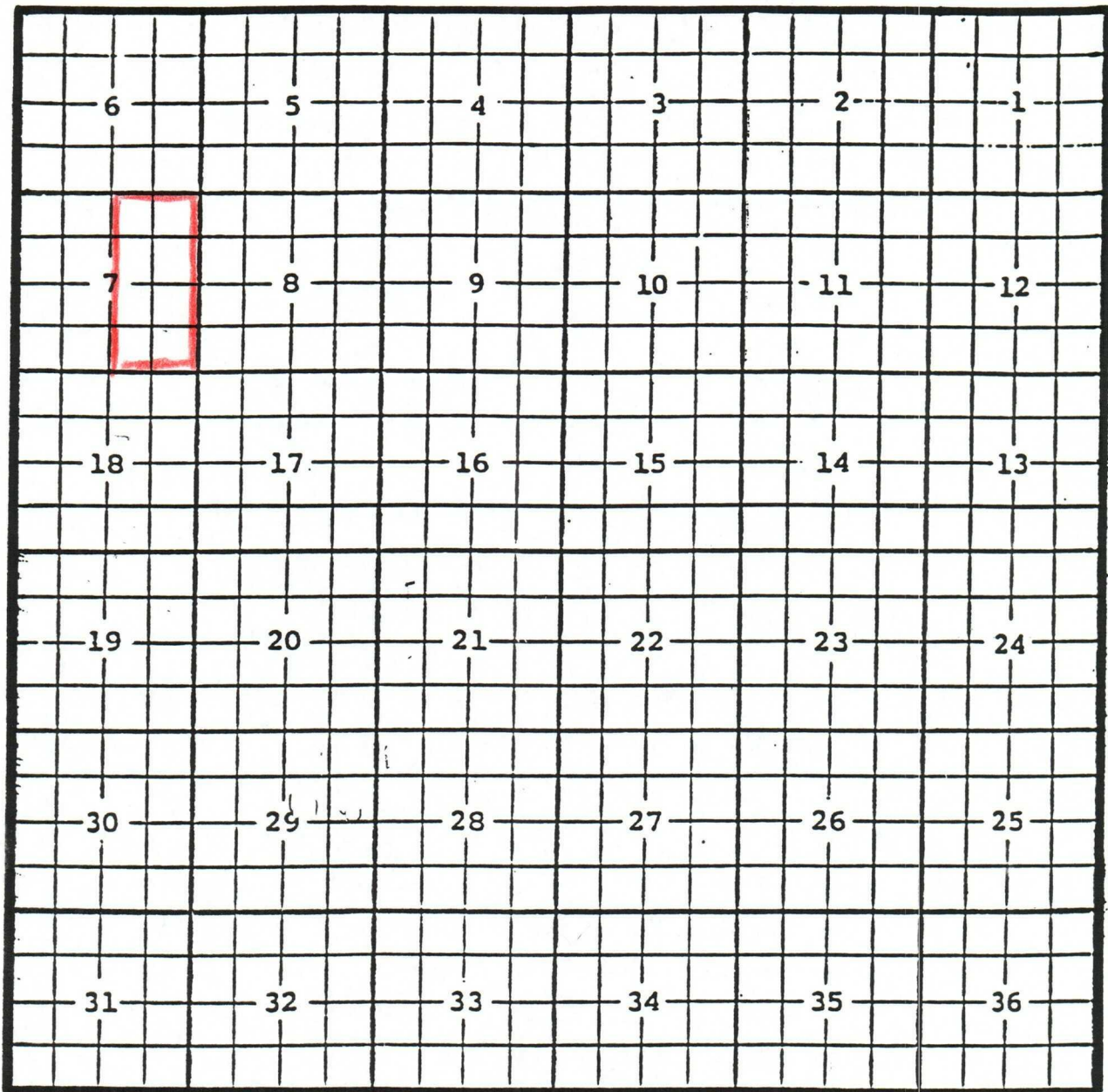
**Top of perforations:** 6731'.



Eddy, New Mexico

Salt Draw; Morrow, West Gas Pool

TOWNSHIP 25 SOUTH, RANGE 28 EAST, NMPM



Purpose: One completed gas well capable of producing.

OGX Resources, LLC, State GQ Com. #1

Location: Unit J, Section 7, Township 25 South, Range 28 East. NMPM

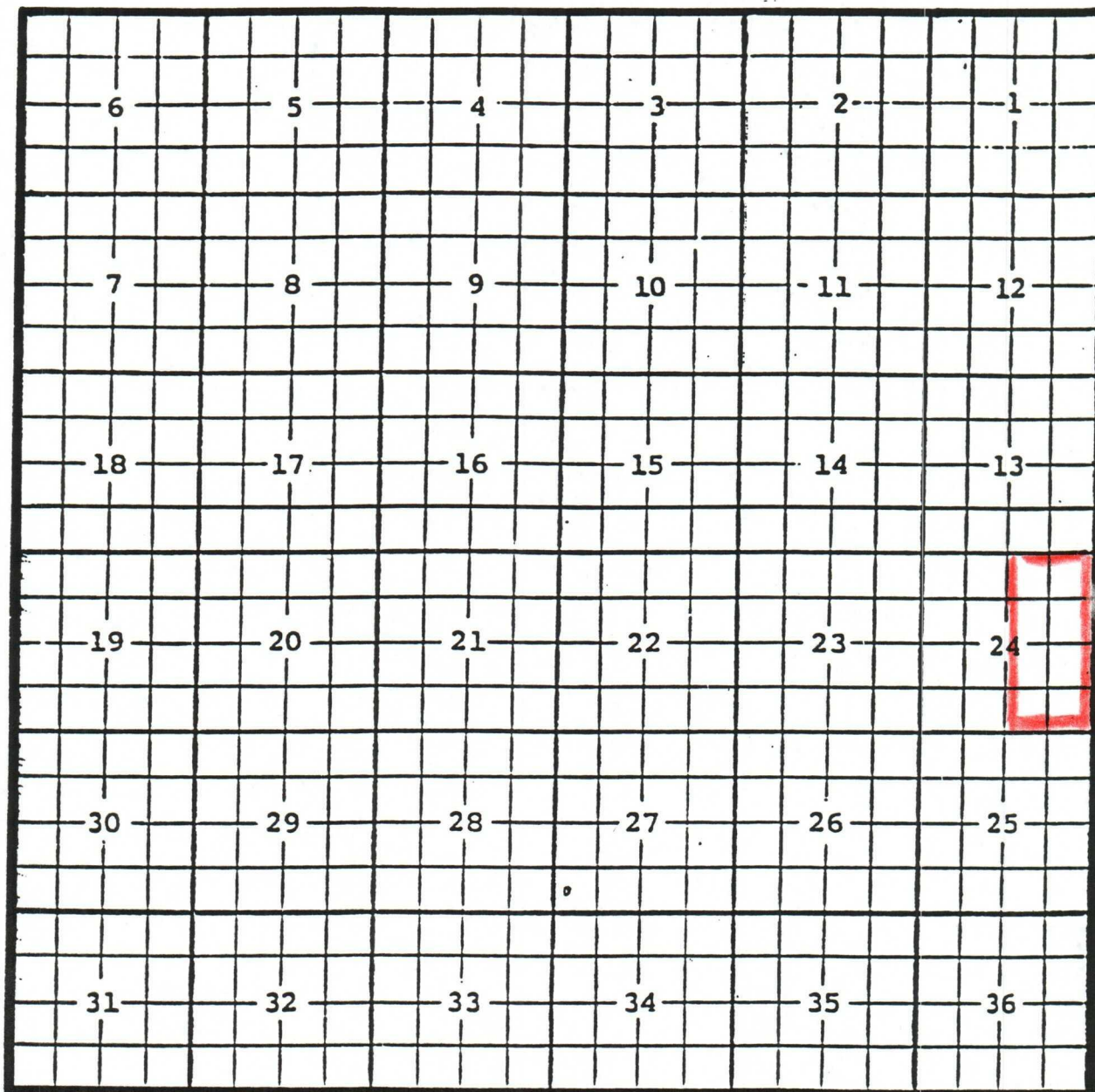
Completed on 09/04/04 in the Morrow formation.

Top of perforations: 15,544'.

Eddy County, New Mexico

North Seven Rivers; Wolfcamp Gas Pool

TOWNSHIP 19 SOUTH, RANGE 24 EAST, NMPM



Purpose: One completed gas well capable of producing.

Mar Oil & Gas Corporation, DD '24' Federal # 2

Location: Unit I, Sec. 24, Township 19 South, Range 24 East, NMPM

Completed 07/02/04 in the Wolfcamp formation.

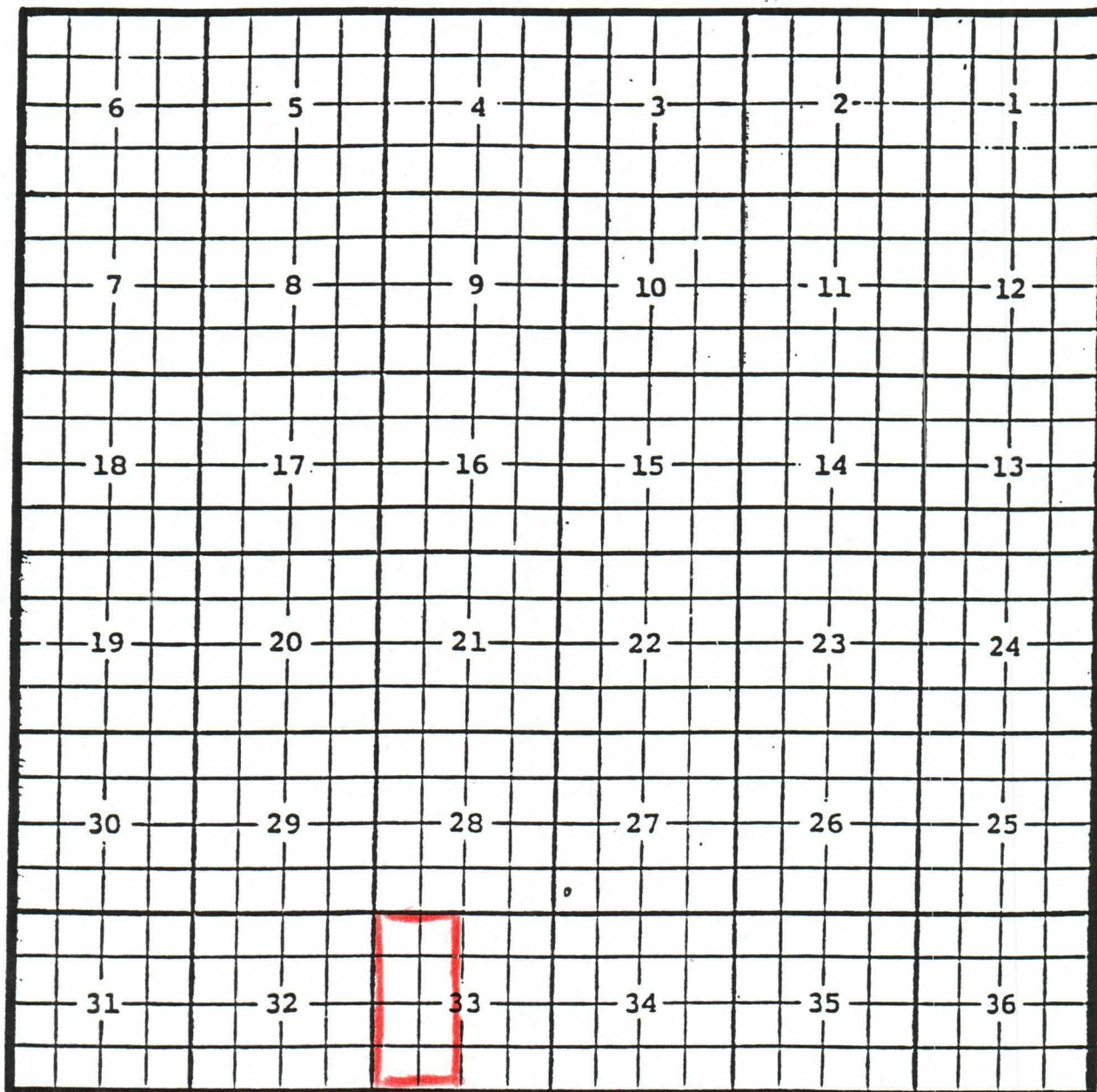
Top of perforations: 6220'.



Chaves County, New Mexico

Willow Spring; Pennsylvanian Gas Pool

TOWNSHIP 4 SOUTH, RANGE 25 EAST, NMPM



Purpose: One completed oil well capable producing.

Reliance Energy, Inc., Willow Spring '33' # 3

Location: Unit D, Sec. 33, Township 4 South, Range 25 East, NMPM

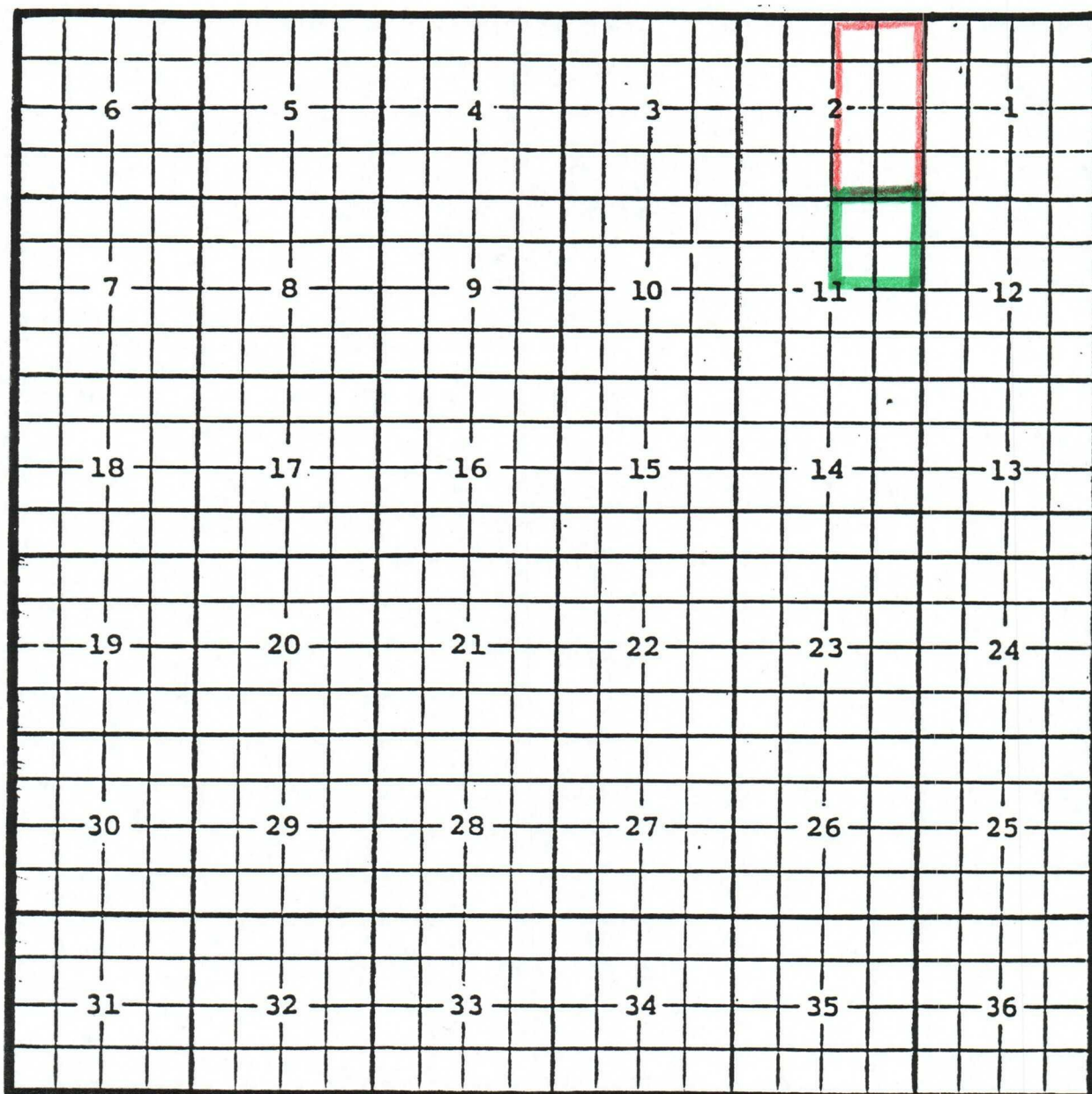
Completed 8/02/04 in the Cisco formation of the Pennsylvanian system.

Top of perforations: 4858'.

Eddy County, New Mexico

Anderson; Wolfcamp, North Oil Pool

TOWNSHIP 17 SOUTH, RANGE 28 EAST, NMPM



Purpose: One completed oil well capable of producing.

Murchison Oil and Gas, Inc., Huggie Bear State Com. # 1

Location: Unit H, Sec. 2, Township 17 South, Range 28 East, NMPM

Completed 10/11/04 in the Wolfcamp formation

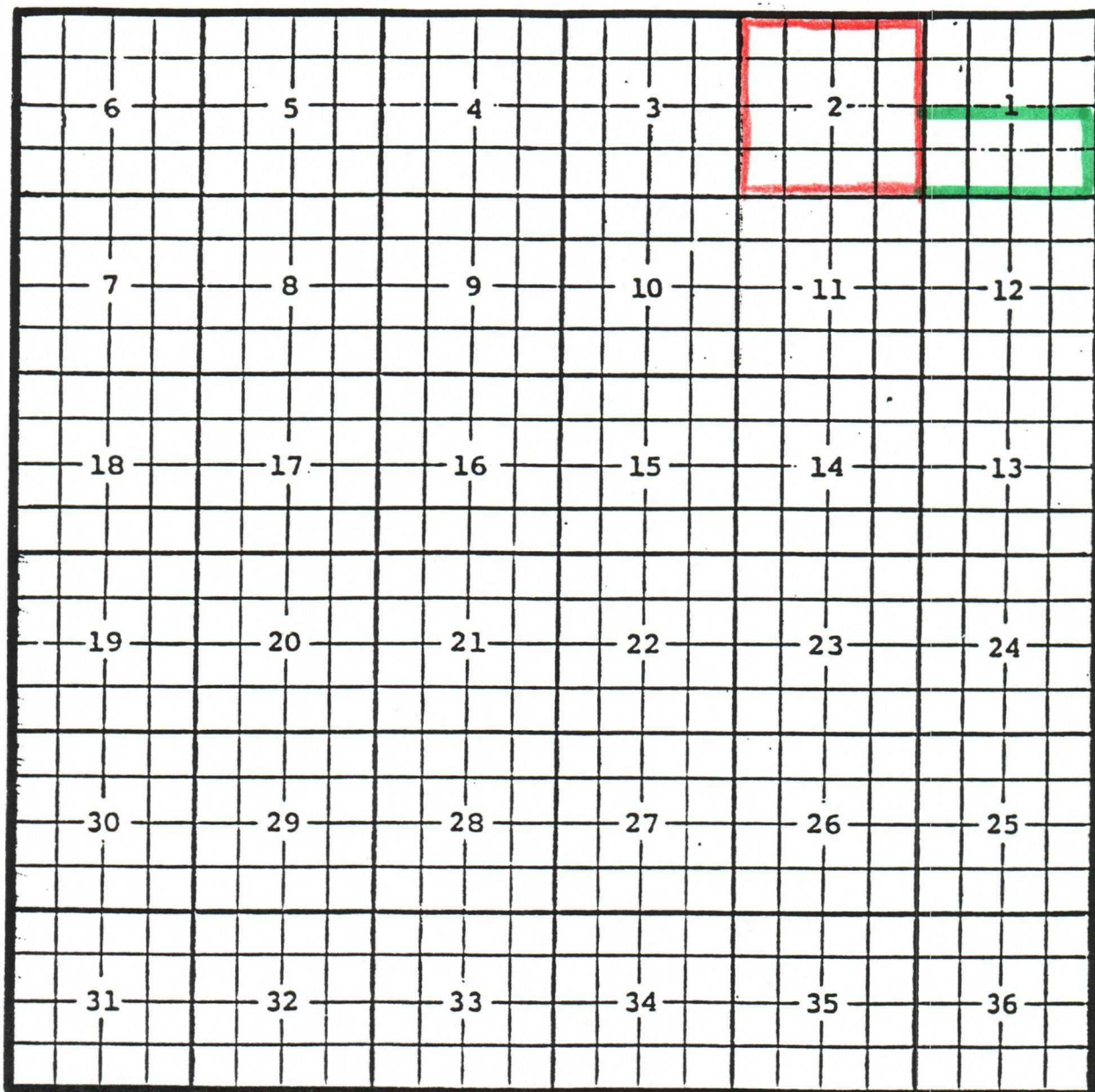
Top of perforations: 7434'.



Eddy County, New Mexico

Bear Grass Draw; Atoka, West Gas Pool

TOWNSHIP 18 SOUTH, RANGE 28 EAST, NMPM



Purpose: One completed gas well capable of producing.

Brothers Production Company, Inc., Two Forks State #1

Location: Unit B, Sec. 2, Township 18 South, Range 28 East, NMPM

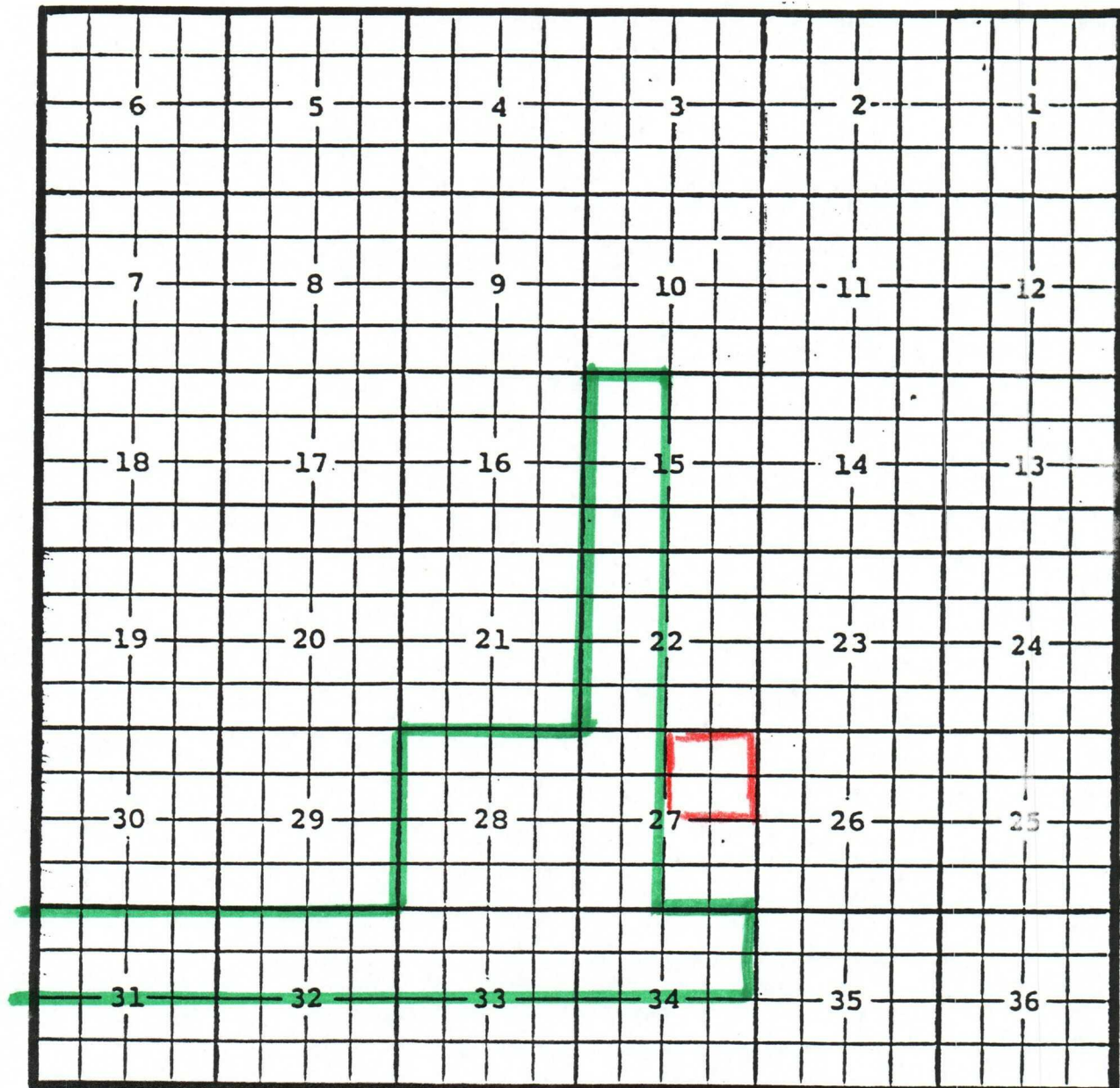
Completed 8/13/04 in the Atoka formation.

Top of perforations: 10,350'.

Eddy County, New Mexico

Cemetery; Atoka, North Gas Pool

TOWNSHIP 19 SOUTH, RANGE 25 EAST, NMPM



Purpose: One completed gas well capable of producing.

Nearburg Producing Company, South Boyd 27 # 8

Location: Unit G, Sec. 27, Township 19 South, Range 25 East, NMPM

Completed 08/31/04 in the Atoka formation.

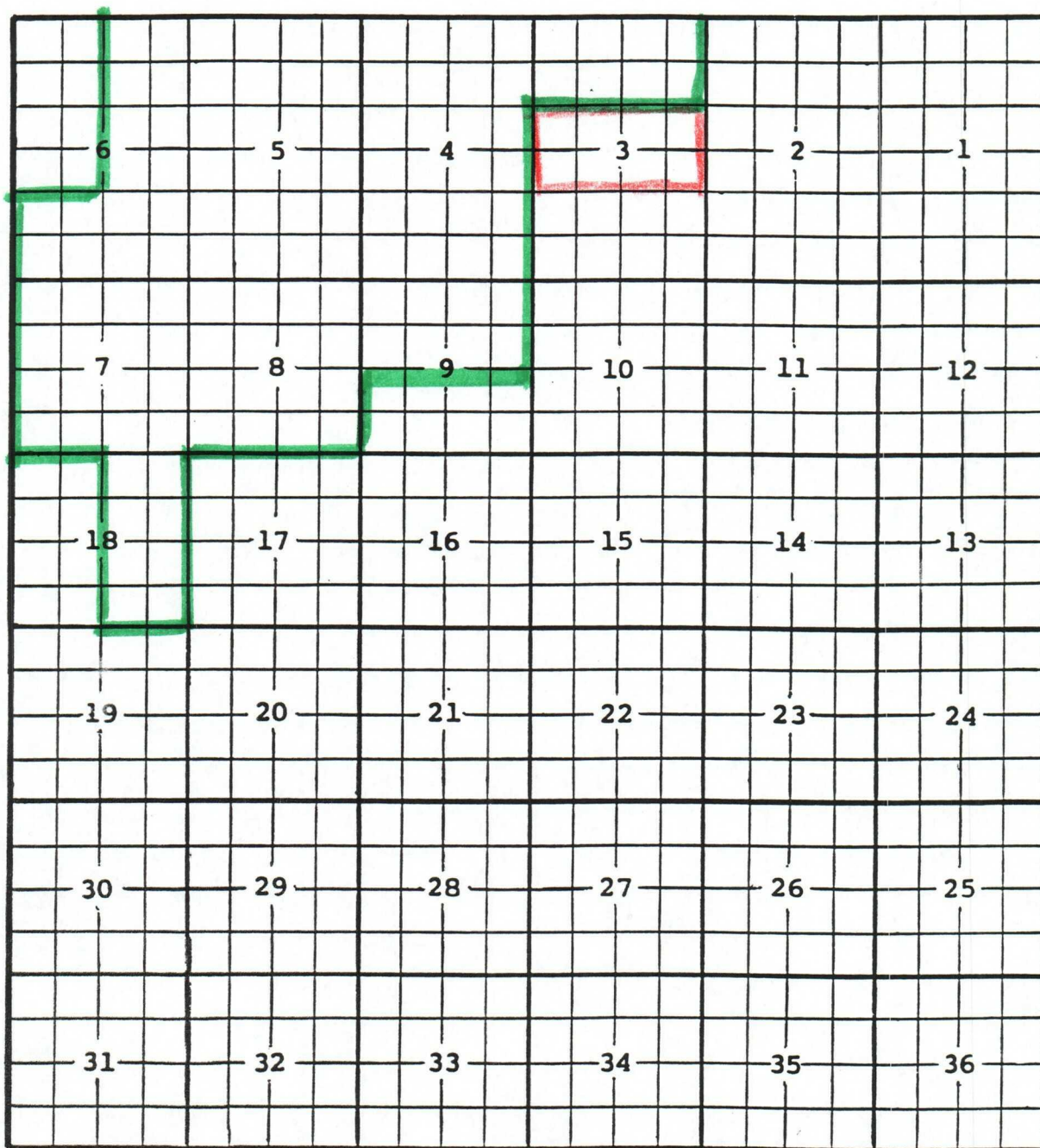
Top of perforations: 8884'.



Eddy County, New Mexico

Cemetery; Morrow Gas Pool

TOWNSHIP 21 SOUTH, RANGE 24 EAST, NMPM



Purpose: One completed gas well capable of producing.

Yates Petroleum Corporation, Dazed 'BDZ' Federal Com. # 2

Location: Lot 13, Sec. 3, Township 21 South, Range 24 East, NMPM

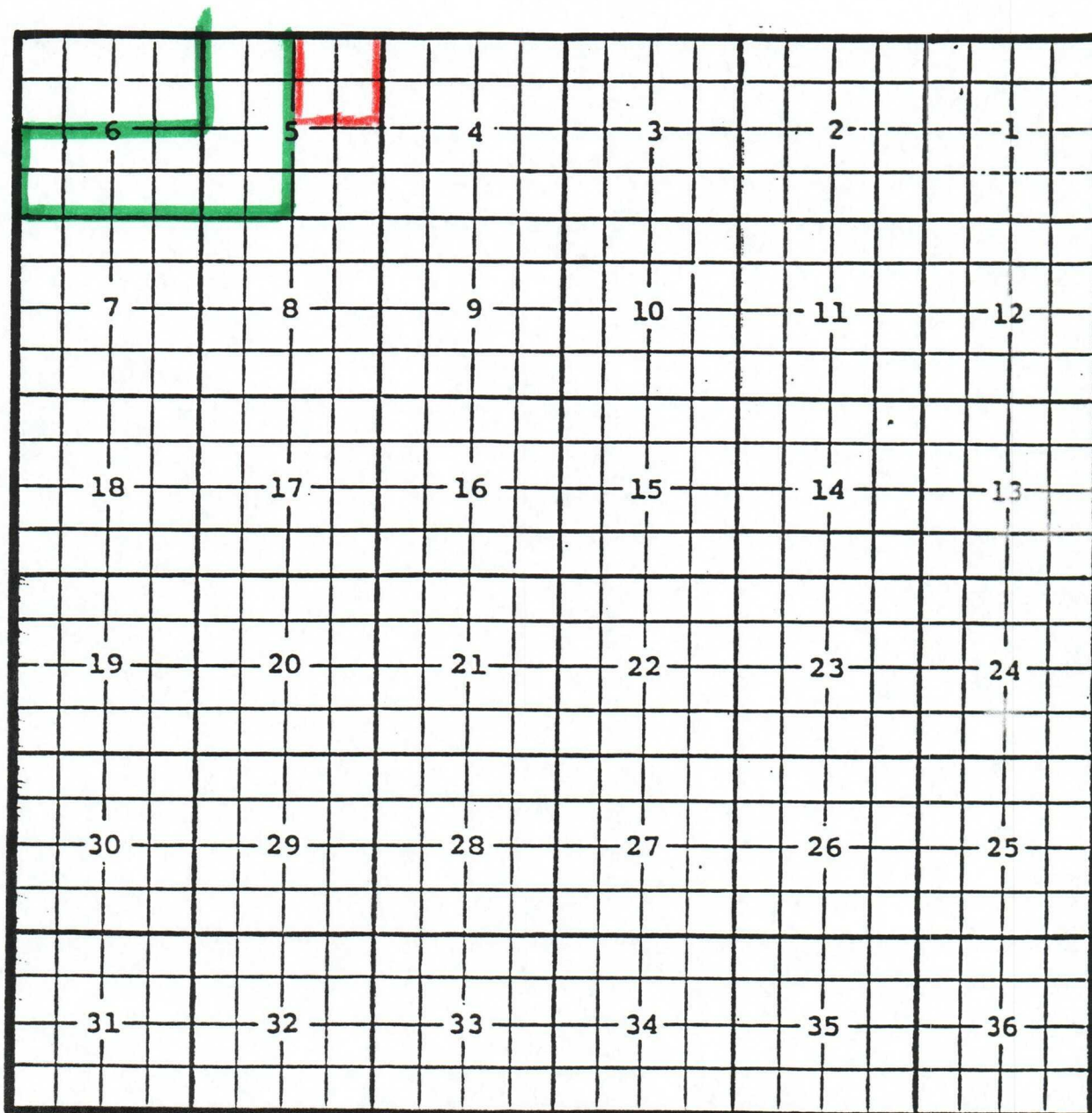
Completed 9/13/04 the Morrow formation.

Top of perforations: 9642'.

Eddy County, New Mexico

Dagger Draw; Strawn Gas Pool

TOWNSHIP 20 SOUTH, RANGE 25 EAST, NMPM



Purpose: One completed gas well capable of producing.

Mewbourne Oil Company, Tombstone's Fee Com. # 2

Location: Unit F, Sec. 5, Township 20 South, Range 25 East, NMPM

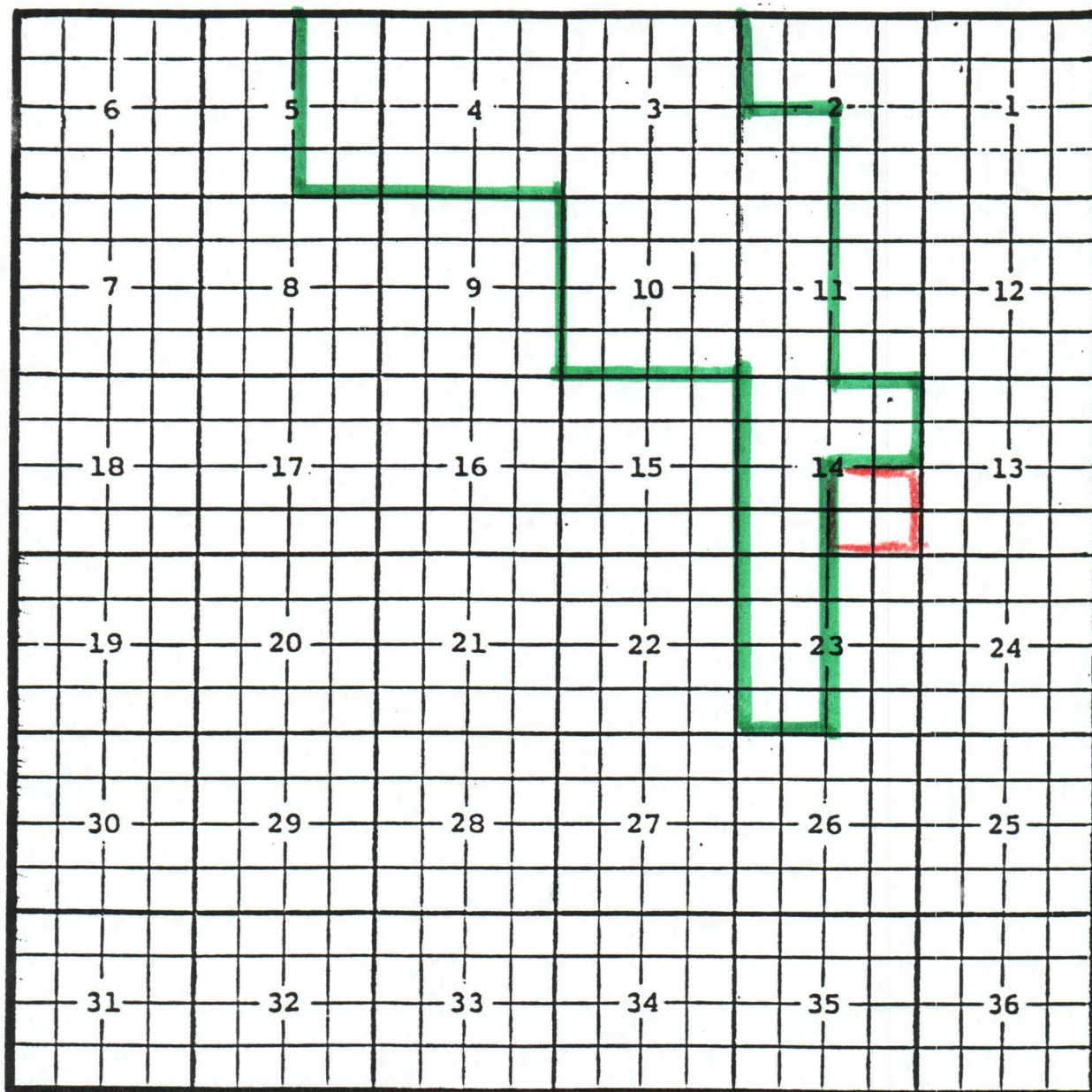
Completed 7/16/04 the Strawn formation.

Top of perforations: 8610'.



TOWNSHIP 8 SOUTH, RANGE 26 EAST, NMPM

### Foor Ranch; Pre-Permian, North Gas Pool



**Purpose:** One completed gas well capable of producing.

**Yates Petroleum Corporation, Ruby Jo 'ATV' #1**

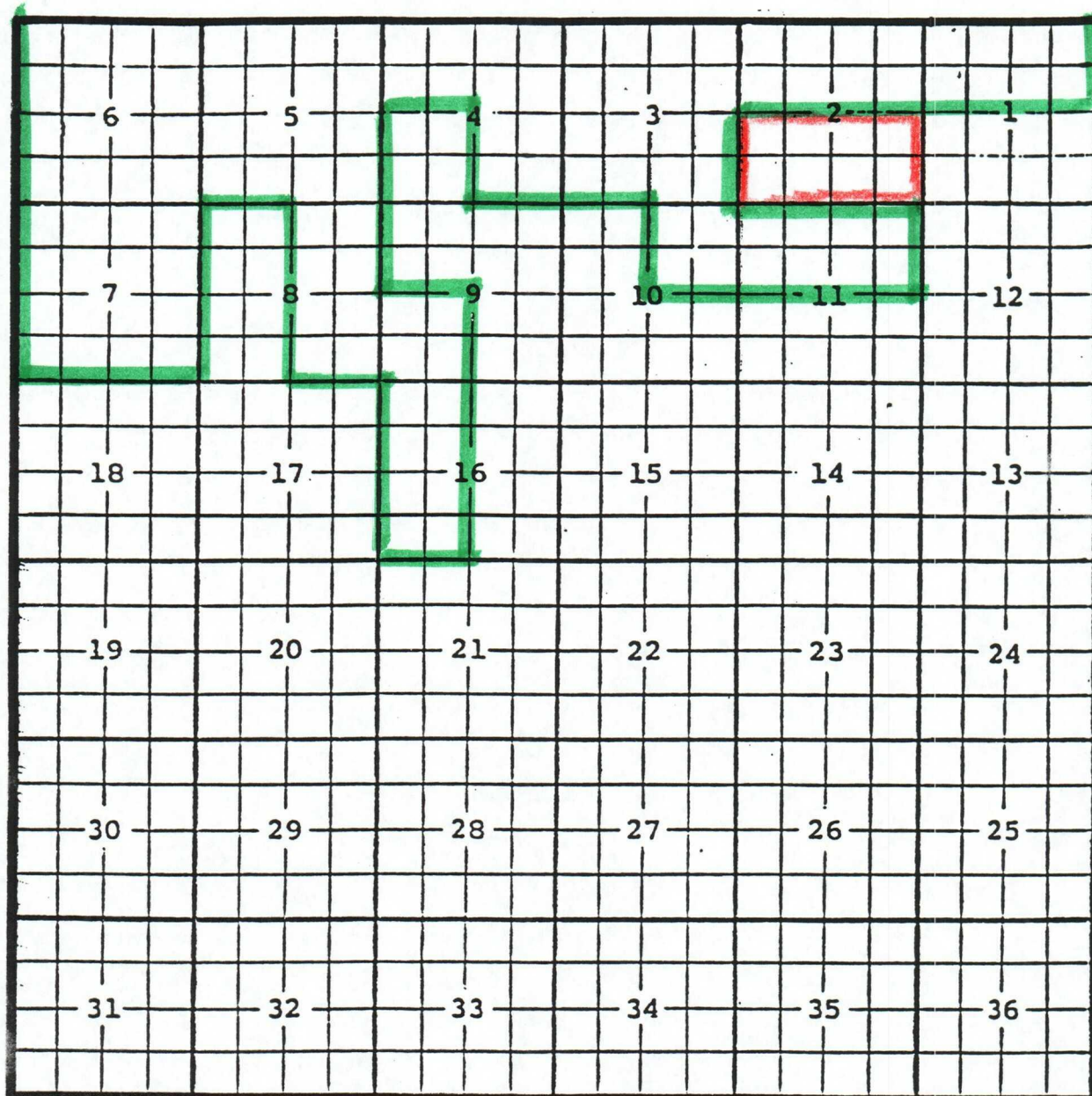
**Location: Unit O, Sec. 14, Township 8 South, Range 26 East, NMPM**

**Completed 5/04/04 in the Siluro-Devonian formation.**

**Top of perforations: 6134'.**

**TOWNSHIP 10 SOUTH, RANGE 26 EAST, NMPM**

## Foor Ranch; Wolfcamp Gas Pool



## Yates Petroleum Corporation, Casino 'AXC' State #2

**Location: Unit P, Sec. 2, Township 10 South, Range 26 East, NMPM**

**Completed 9/13/04 in the Wolfcamp formation.**

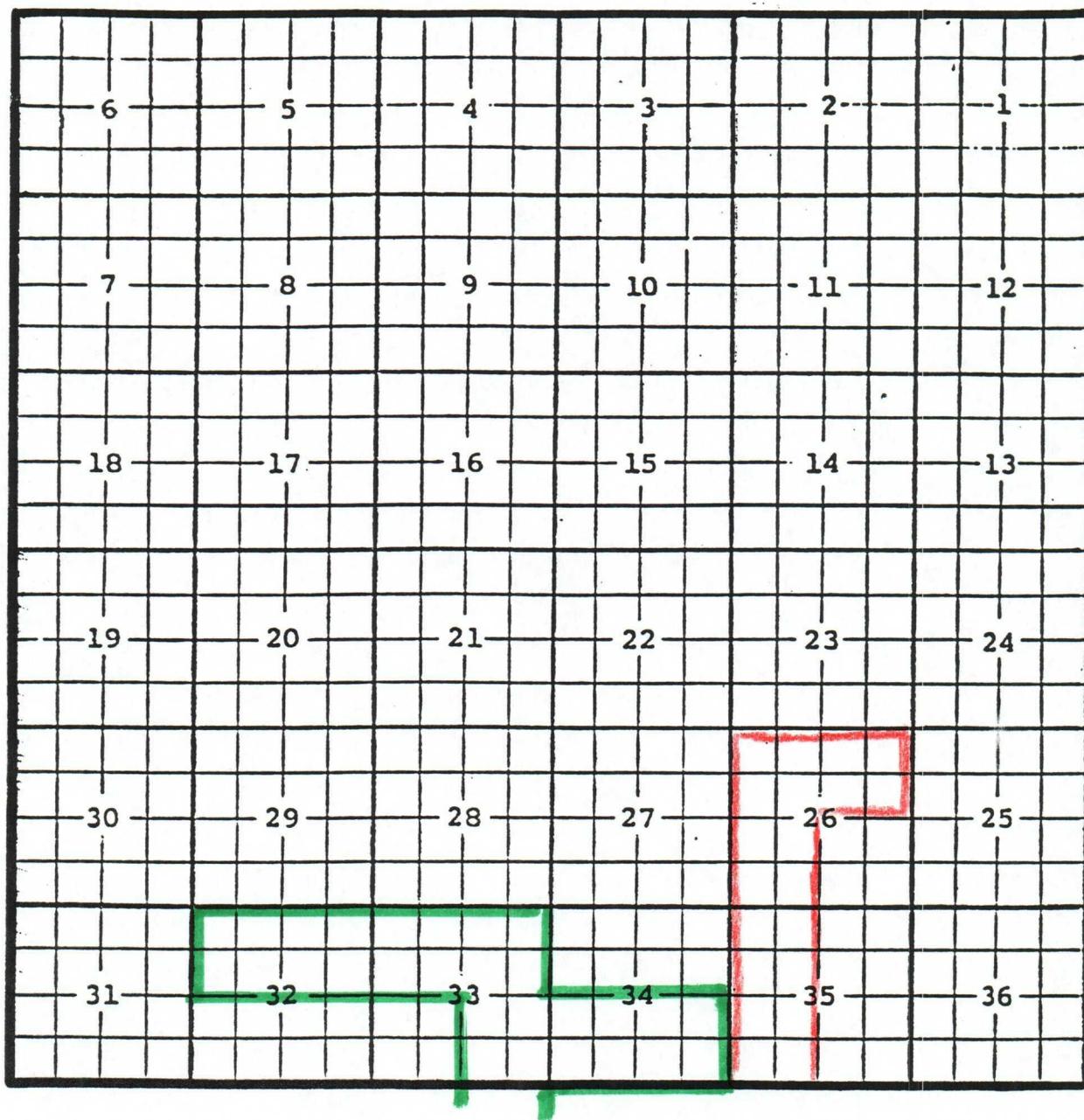
**Top of perforations: 5682'.**



Chaves County, New Mexico

Foor Ranch; Wolfcamp, Northwest Gas Pool

TOWNSHIP 8 SOUTH, RANGE 26 EAST, NMPM



Purpose: One completed gas well capable of producing.

Yates Petroleum Corporation, Filaree 'AEL' # 7

Location: Unit C, Sec. 26 Township 8 South, Range 26 East, NMPM

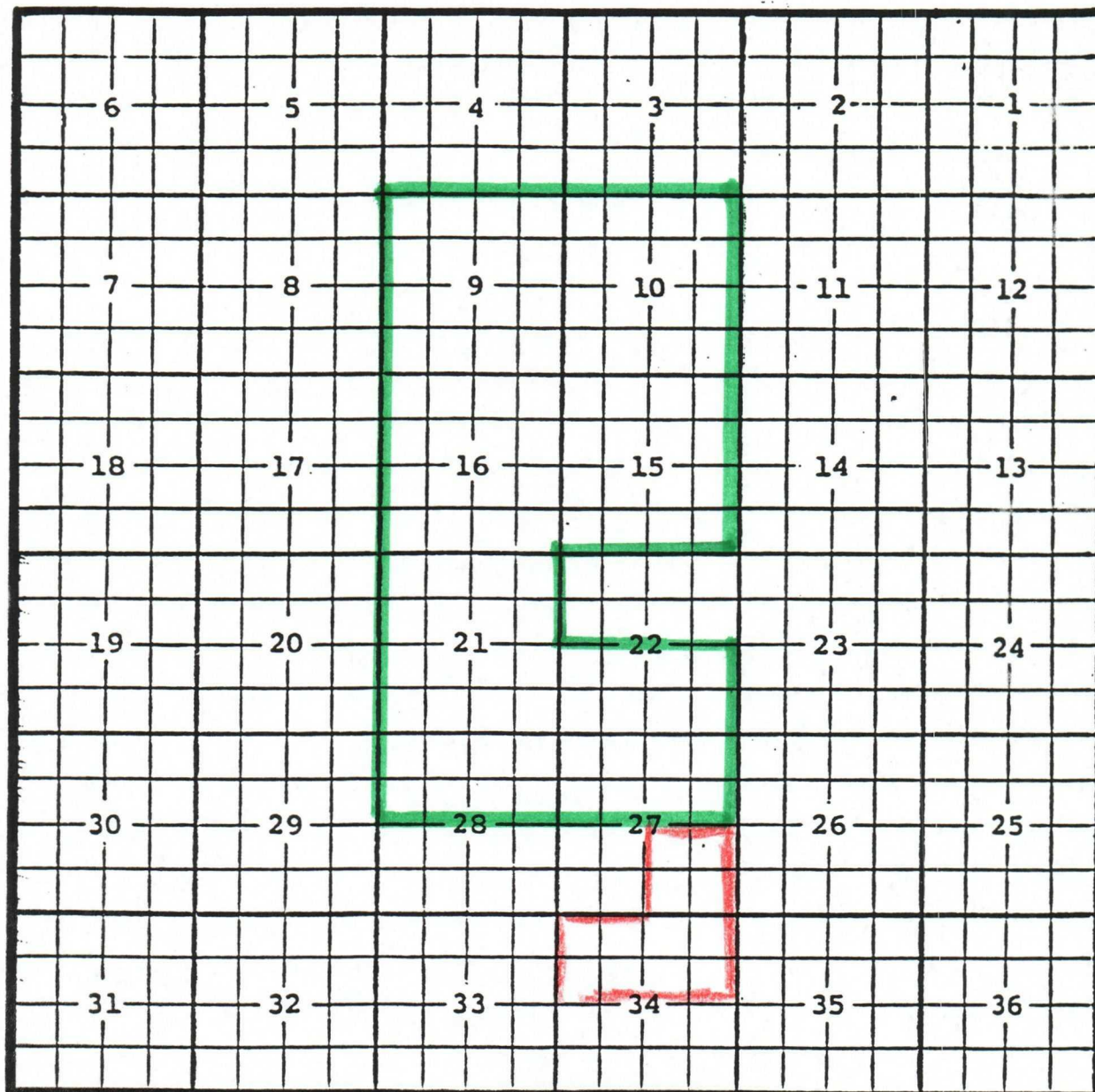
Completed 9/13/04 in the Wolfcamp formation.

Top of perforations: 5480'.

Eddy County, New Mexico

Frontier Hills; Strawn Gas Pool

TOWNSHIP 23 SOUTH, RANGE 26 EAST, NMPM



Purpose: One completed gas well capable of producing.

Nadel & Gussman Permian, LLC, Carlsbad State Com. #1

Location: Unit B, Sec. 34, Township 23 South, Range 26 East, NMPM

Completed 08/13/04 in the Strawn formation.

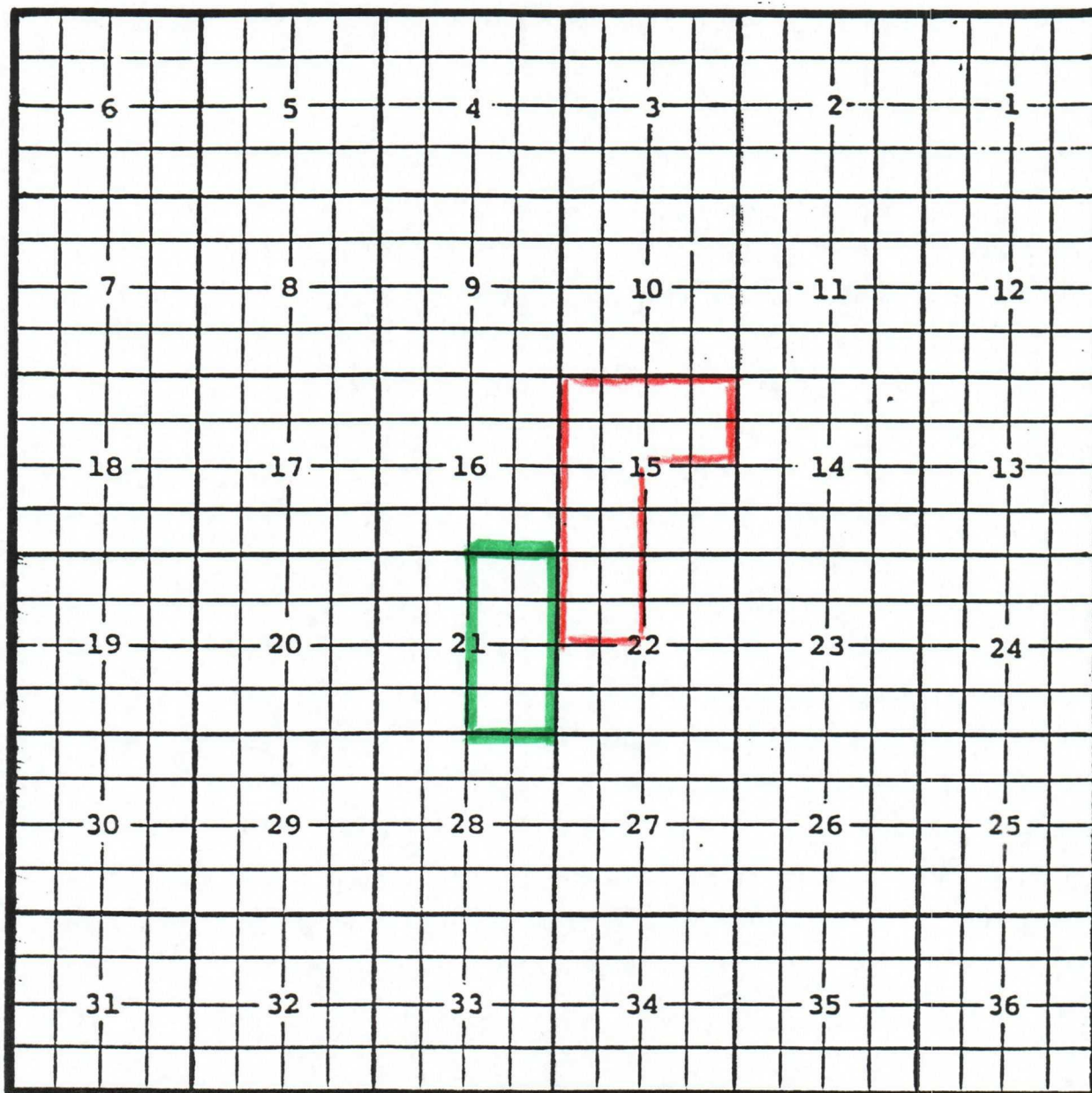
Top of perforations: 10,286'.



Eddy County, New Mexico

Happy Valley; Atoka, South Gas Pool

TOWNSHIP 22 SOUTH, RANGE 26 EAST, NMPM



**Purpose:** One completed gas well capable of producing.

**Thompson, J. Cleo, Mesa Federal #1**

**Location:** Unit A, Sec. 15, Township 22 South, Range 26 East, NMPM

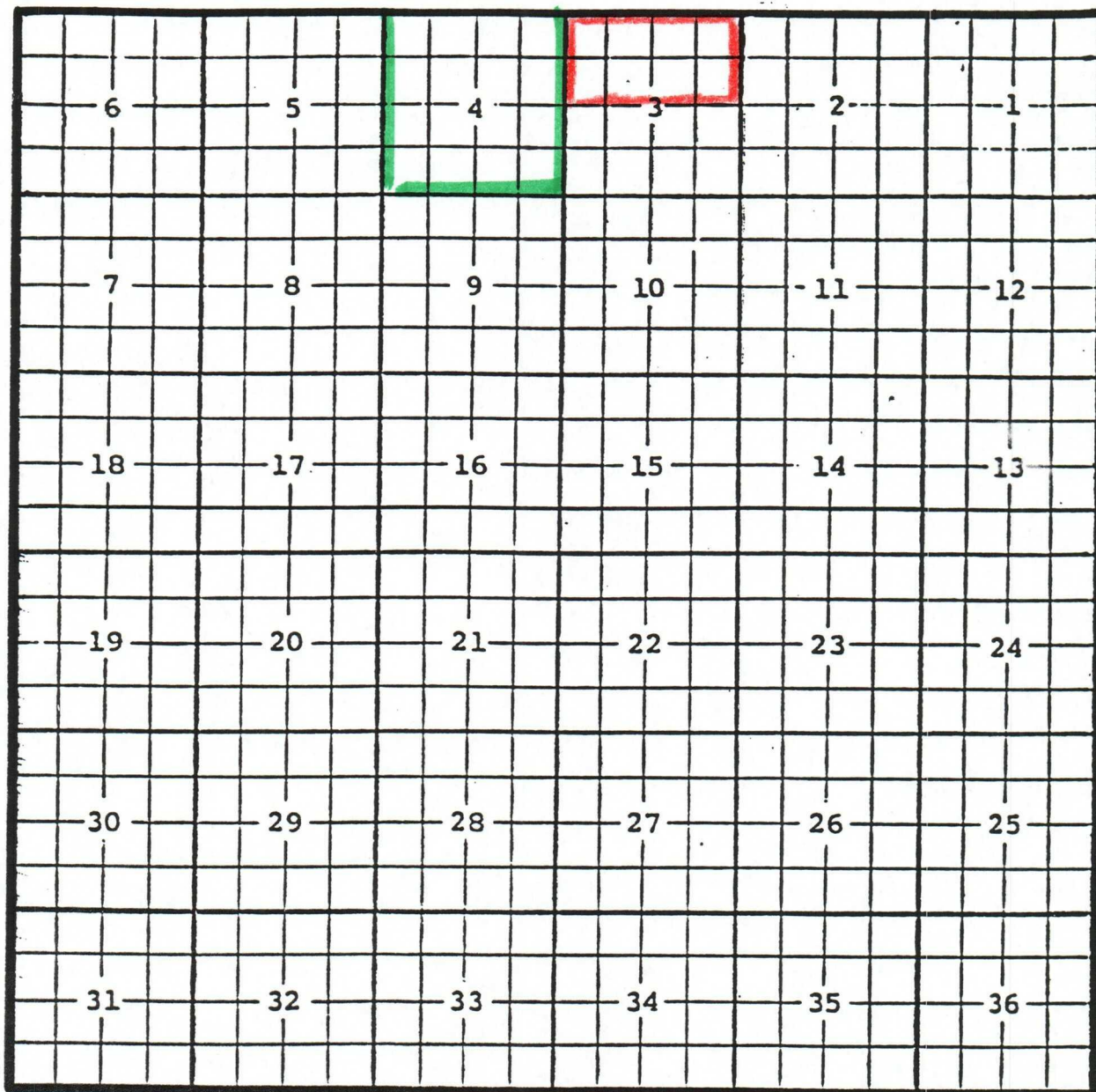
**Completed** 05/29/04 in the Atoka formation.

**Top of perforations:** 10,556'.

Eddy County, New Mexico

Kennedy Farms; Morrow Gas Pool

TOWNSHIP 18 SOUTH, RANGE 26 EAST, NMPM



Purpose: One completed gas well capable of capable of producing.

Yates Petroleum Corporation, Agnes 'BEB' Com. # 1

Location: Lot 2, Sec. 3, Township 18 South, Range 26 East, NMPM.

Completed 08/24/04 in the Morrow formation.

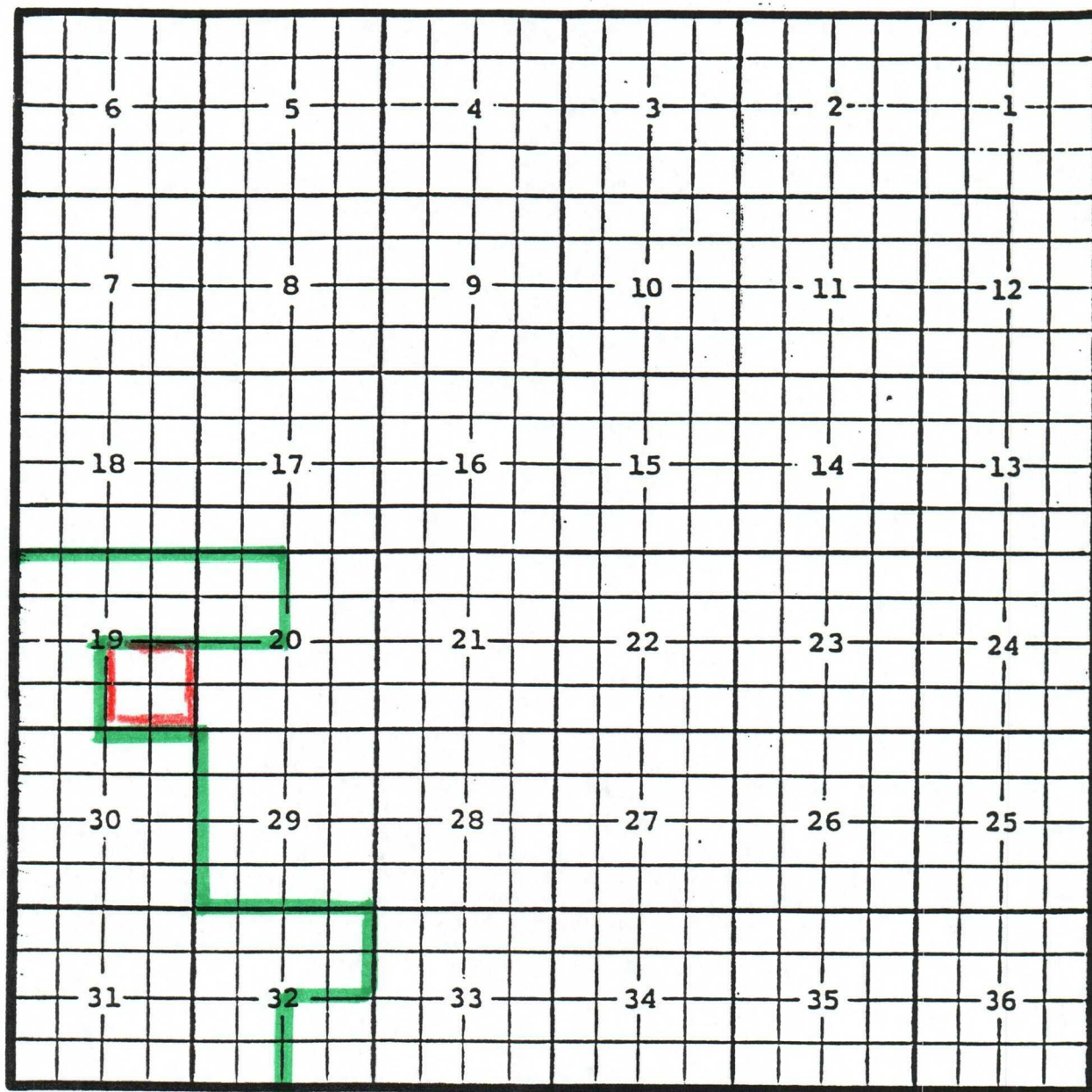
Top of perforations: 8740'.



Eddy County, New Mexico

Nash Draw; Delaware Oil Pool

TOWNSHIP 23 SOUTH, RANGE 30 EAST, NMPM



Purpose: One completed oil well capable of producing.

Yates Petroleum Corporation, Baetz 'BDU Federal #1

Location: Unit O, Sec. 19, Township 23 South, Range 30 East, NMPM

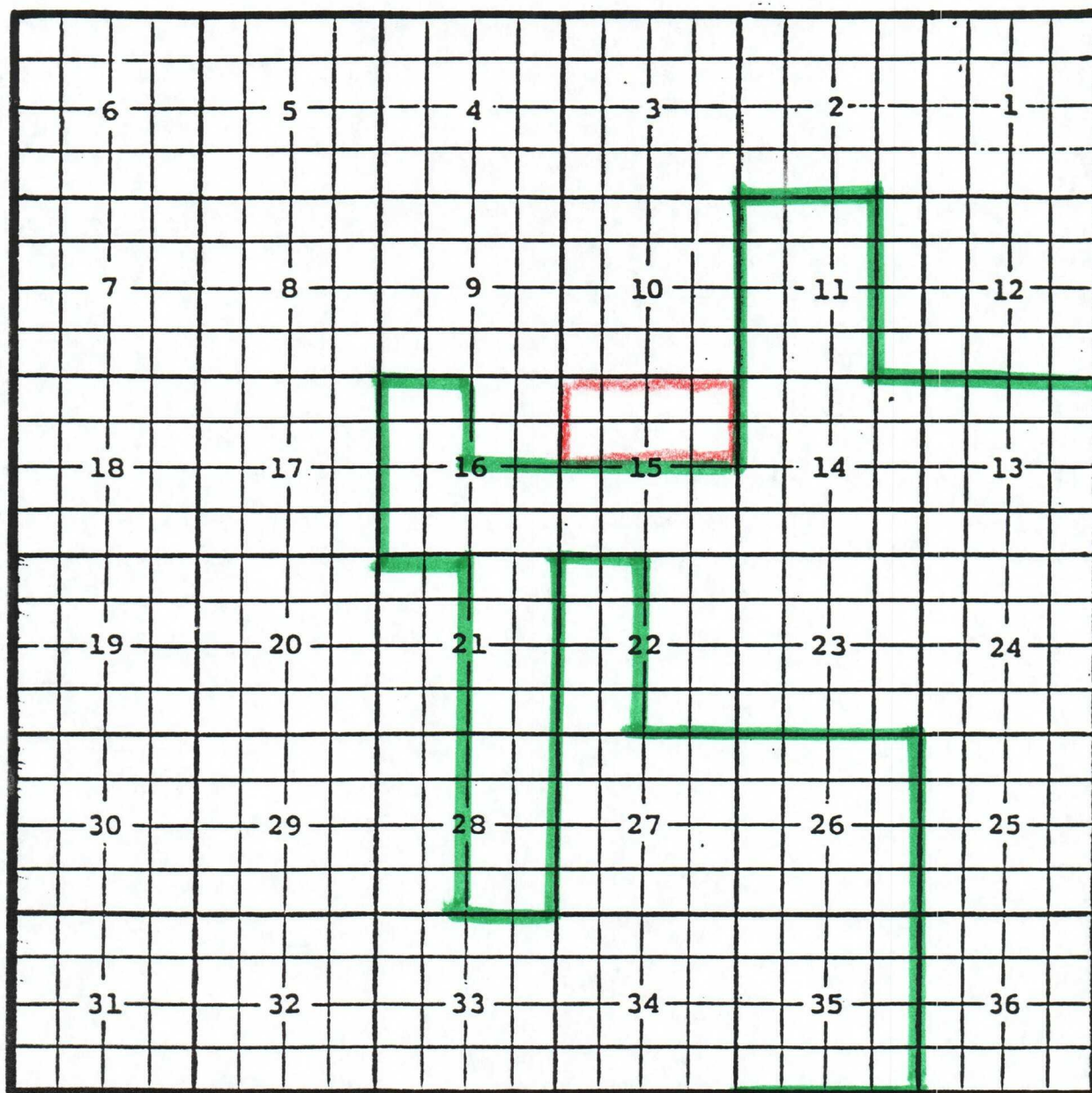
Completed 09/26/04 in the Delaware formation

Top of perforations: 6458'.

Eddy County, New Mexico

Penasco Draw; Permo-Pennsylvanian Gas Pool

TOWNSHIP 18 SOUTH, RANGE 24 EAST, NMPM



Purpose: One completed gas well capable of producing.

Mack Energy Corporation, Southern Cross '15' State # 2

Location: Unit G, Sec. 15, Township 18 South, Range 24 East, NMPM

Completed 08/31/04 in the Upper Pennsylvanian formation

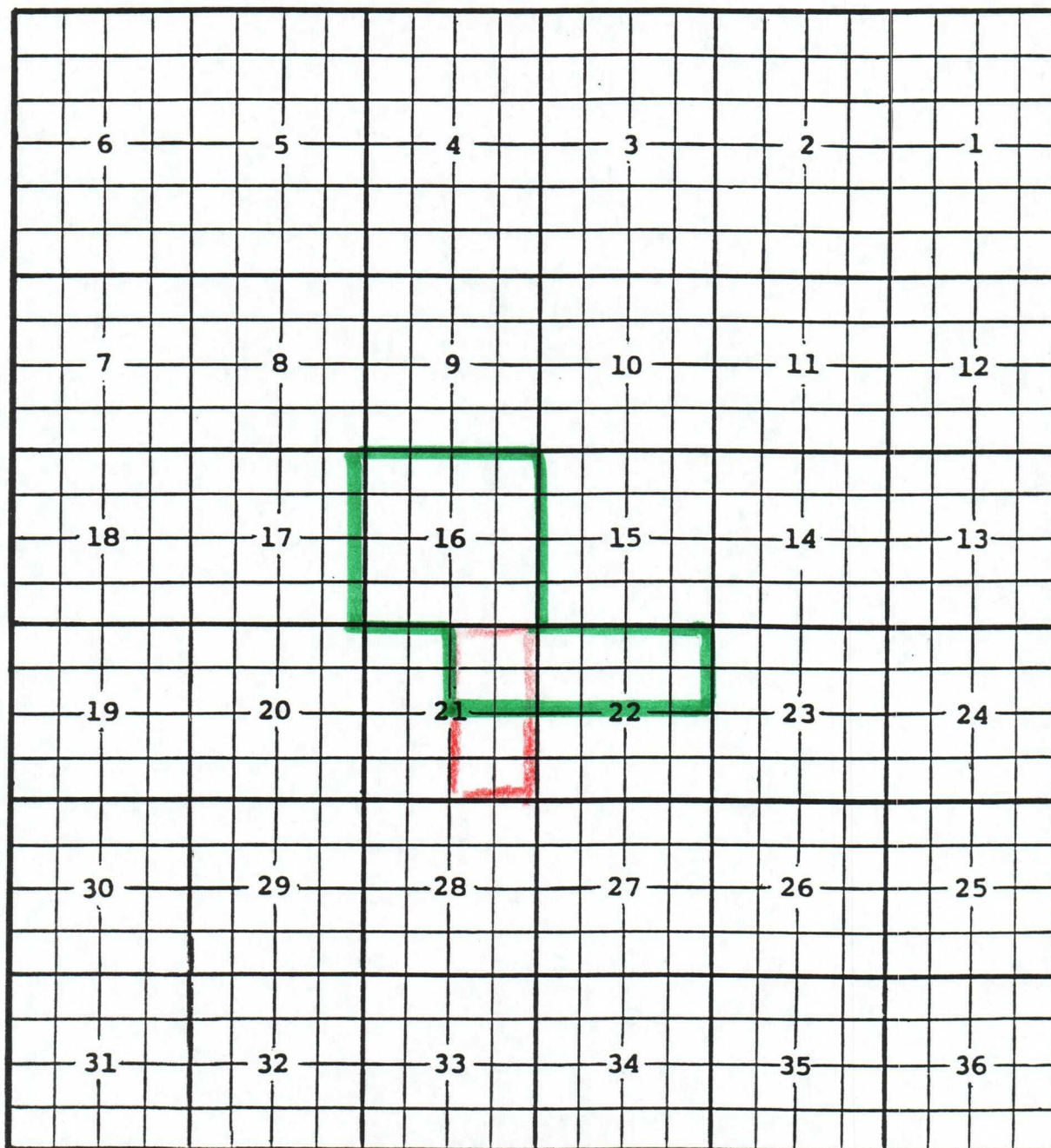
Top of perforations: 6465'.



Eddy County, New Mexico

Quahada Ridge; Atoka Oil Pool

TOWNSHIP 21 SOUTH, RANGE 29 EAST, NMPM



**Purpose:** One completed gas well capable of producing.

**Bettis, Boyle & Stovall, Big Eddy Unit # 114**

**Location:** Unit H, Sec. 21, Township 21 South, Range 29 East, NMPM

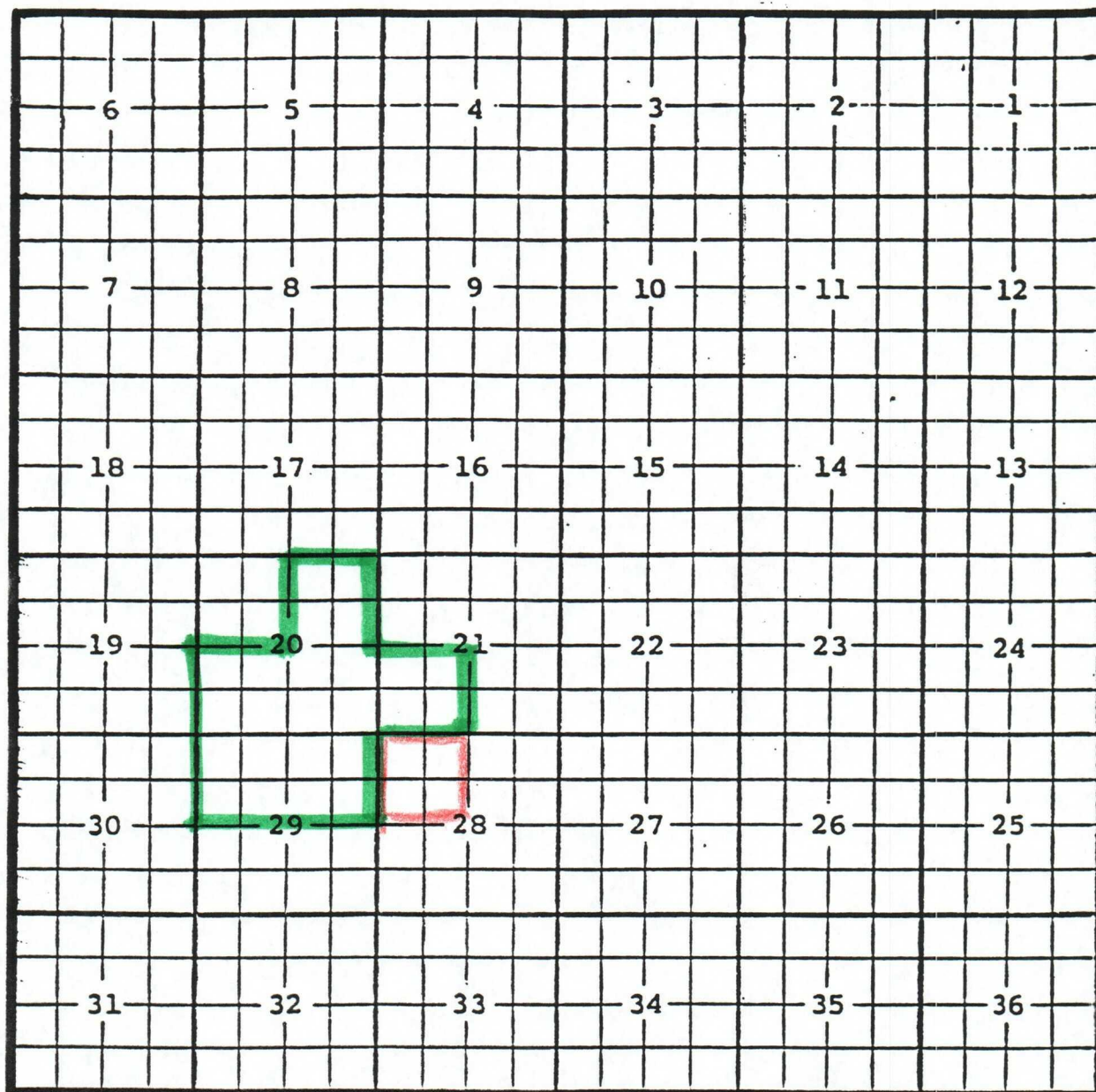
**Completed** 08/30/04 in the Atoka formation

**Top of perforations:** 12,002'.

Eddy County, New Mexico

Red Lake Shores; Grayburg Oil Pool

TOWNSHIP 17 SOUTH, RANGE 28 EAST, NMPM



**Purpose:** One completed oil well by capable of producing.

**Mack Energy Corporation, Red Lake Sand Unit # 42**

**Location:** Unit D, Sec. 28, Township 17 South, Range 28 East, NMPM

**Completed** 8/12/04 in the Grayburg formation.

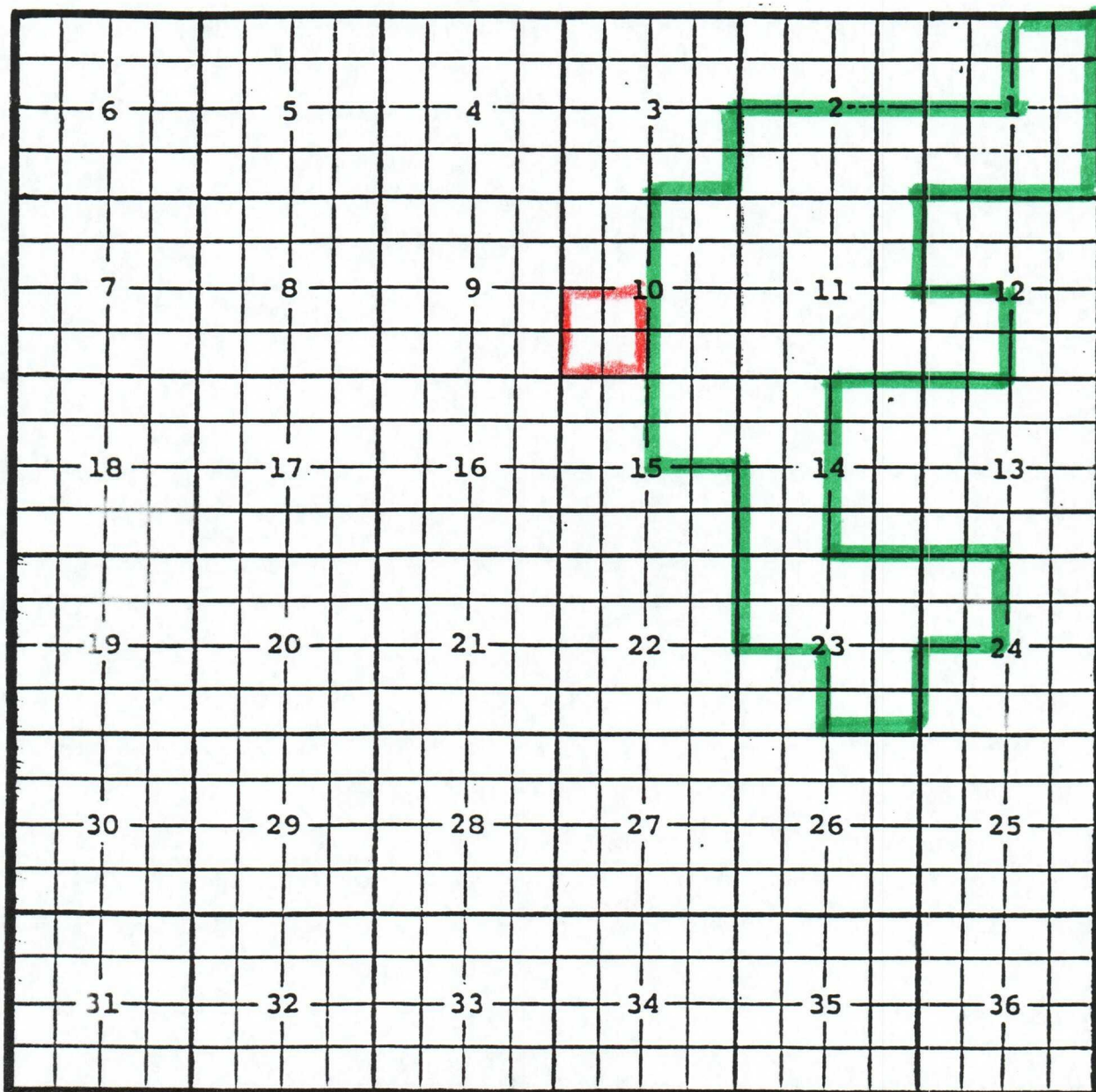
**Top of perforations:** 1889'.



Eddy County, New Mexico

Tamano; Bone Spring Oil Pool

TOWNSHIP 18 SOUTH, RANGE 31 EAST, NMPM



Purpose: One completed oil well capable of producing.

Mewbourne Oil Company, Tamano '10' Federal Com. # 1

Location: Unit K, Sec. 10, Township 18 South, Range 31 East, NMPM

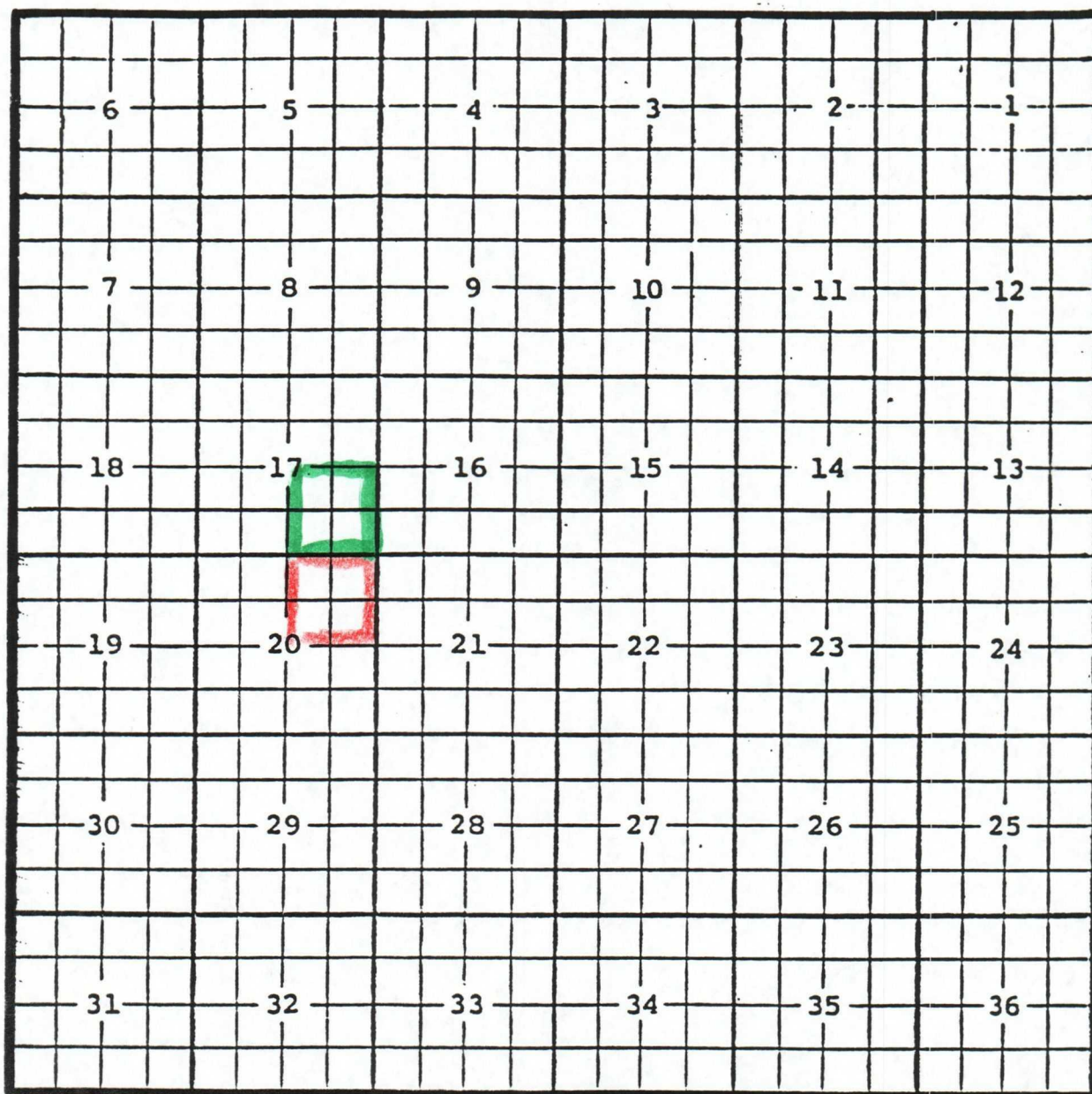
Completed 7/24/04 in the Bone Spring formation.

Top of perforations: 8406'.

Eddy County, New Mexico

Willow Lake; Delaware, North Oil Pool

TOWNSHIP 24 SOUTH, RANGE 28 EAST, NMPM



**Purpose:** One completed oil well capable of producing.

**McCabe Oil Company, Willow Lake '20' Federal # 1**

**Location:** Unit G, Sec. 20, Township 24 South, Range 28 East, NMPM

**Completed** 07/17/04 in the Delaware formation.

**Top of perforations:** 5992'.