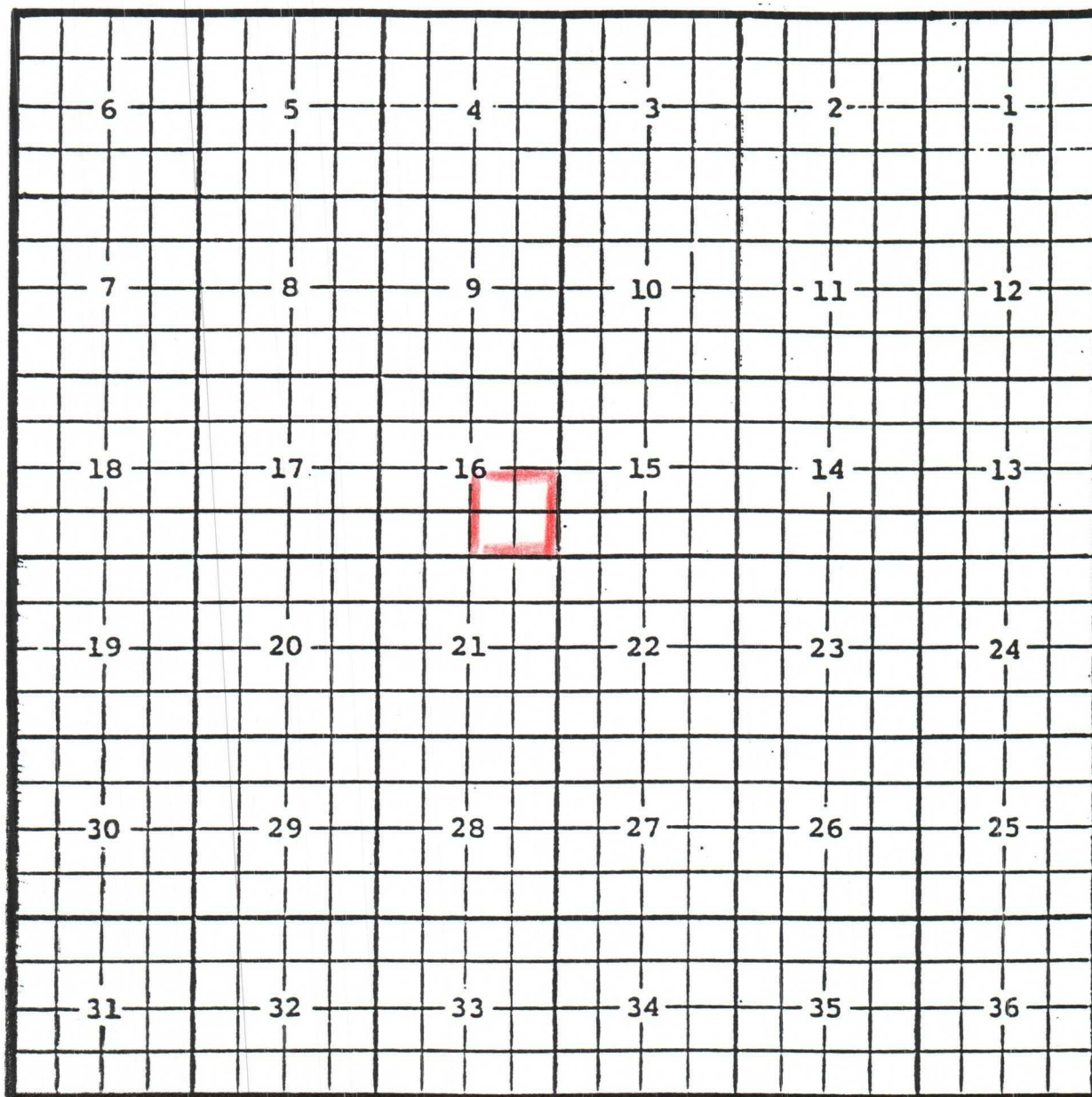


Chaves County, New Mexico

Lloyd's Canyon; Siluro-Devonian Oil-Pool

TOWNSHIP 9 SOUTH, RANGE 27 EAST, NMPM



Purpose: One completed oil well capable of producing.

Yates Petroleum Corporation, Boffin State Unit #1

Location: Unit J, Sec. 16, Township 9 South, Range 27 East, NMPM

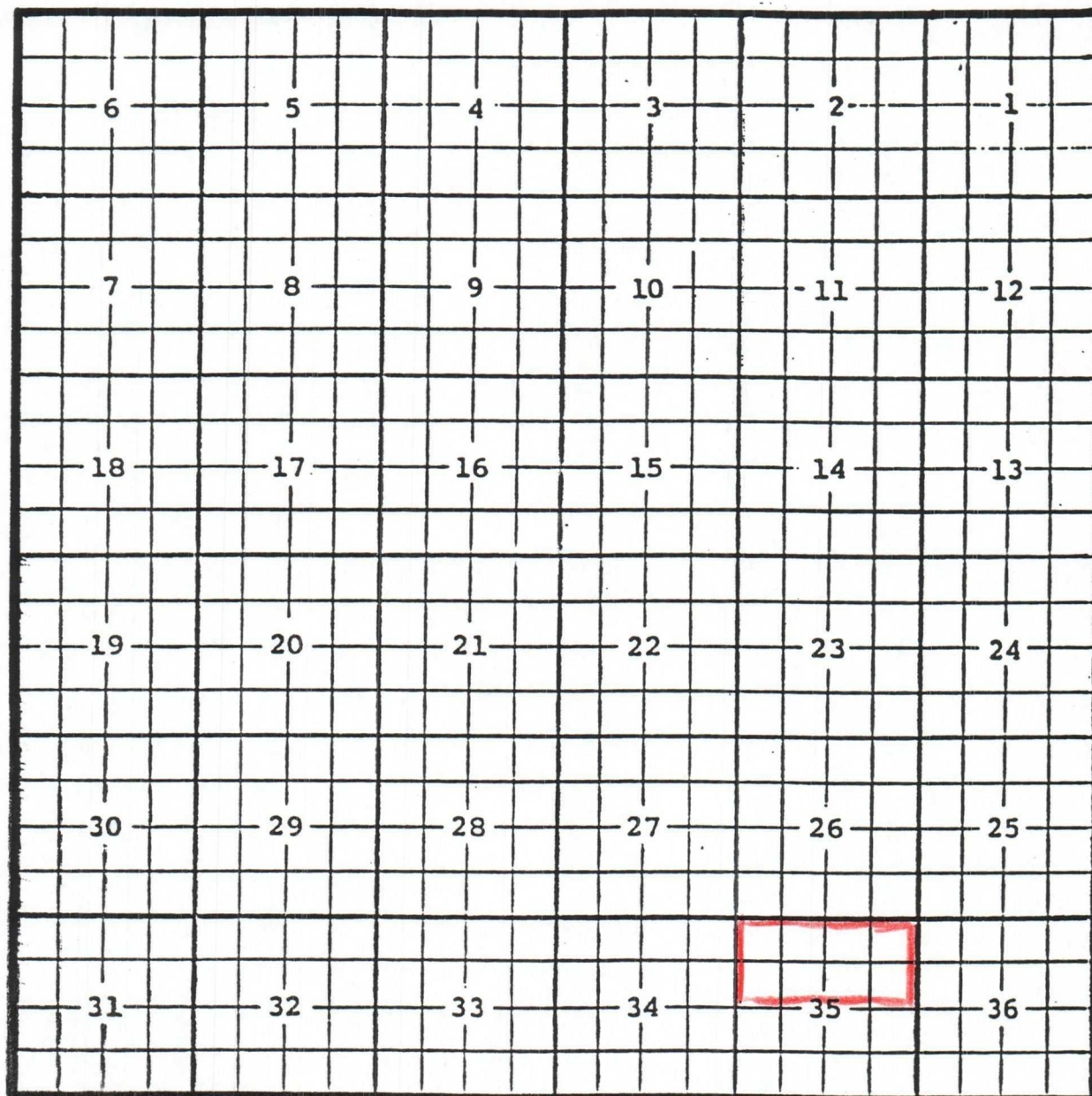
Completed 12/06/04 in the Siluro-Devonian formation.

Top of perforations: 6390'.

Chaves County, New Mexico

Lost Lake; Pennsylvanian Gas Pool

TOWNSHIP 9 SOUTH, RANGE 24 EAST, NMPM



Purpose: One completed gas well capable of producing.

Yates Petroleum Corporation, Seldon 'BDN' Com. # 1

Location: Unit H, Sec. 35, Township 9 South, Range 24 East, NMPM

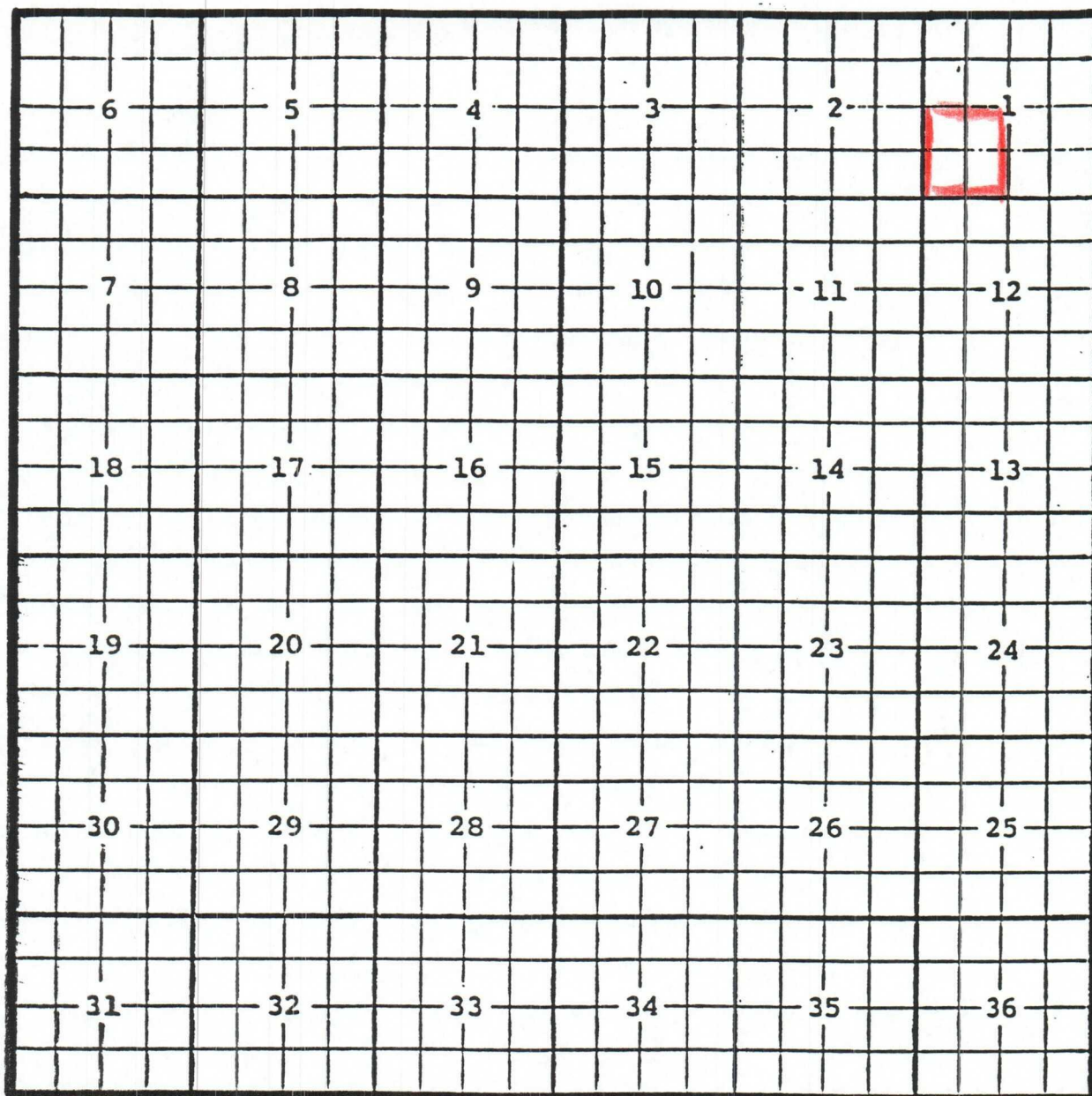
Completed 01/07/05 in the Cisco formation of the Pennsylvanian System.

Top of perforations: 4640'.

Chaves County, New Mexico

Sand Draw; Abo Gas Pool

TOWNSHIP 12 SOUTH, RANGE 26 EAST, NMPM



Purpose: One completed gas well capable of producing.

Yates Petroleum Corporation, Football /BCF' Federal #1

Location: Unit N, Sec. 1, Township 12 South, Range 26 East, NMPM

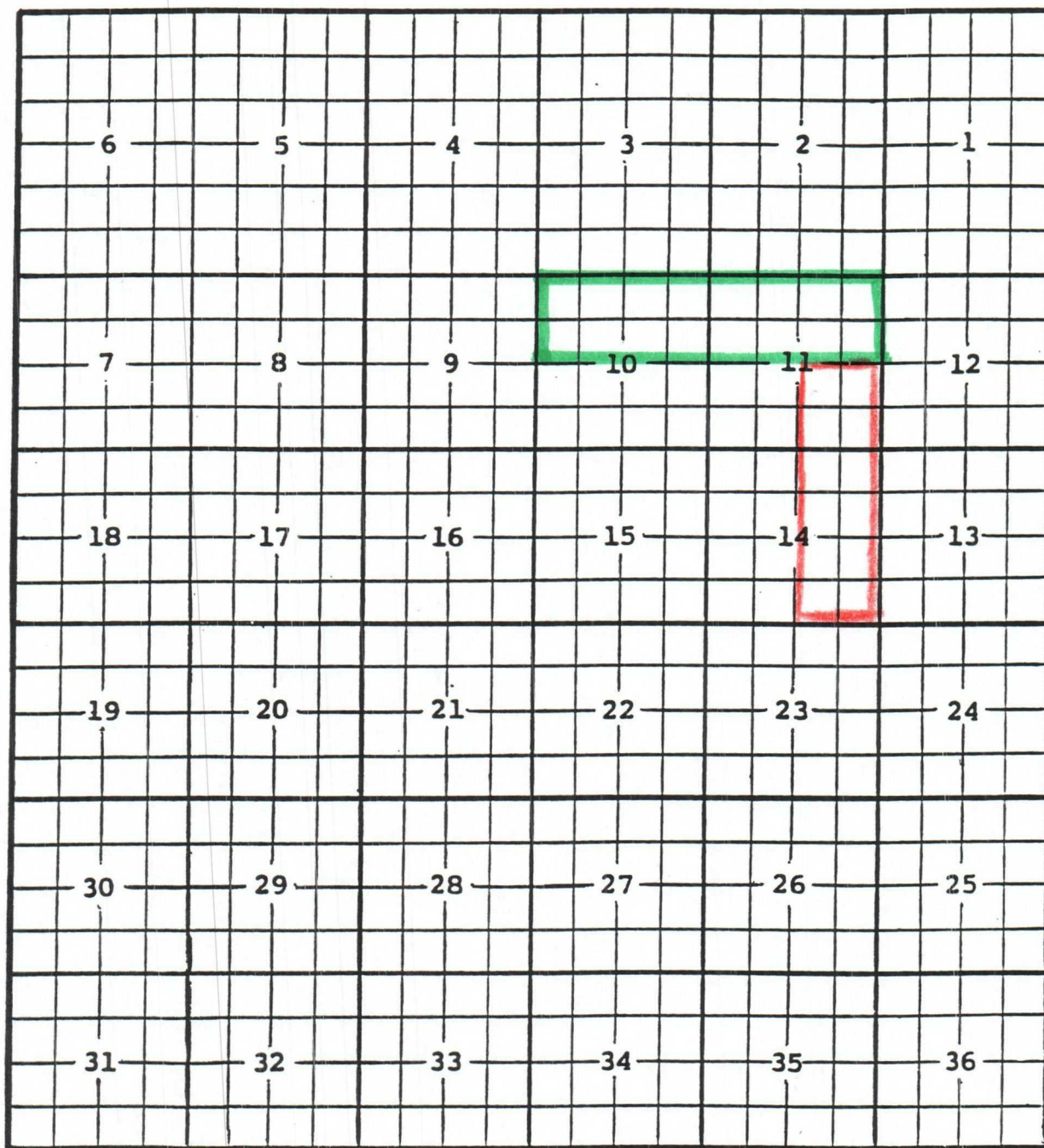
Completed 05/14/04 in the Abo formation.

Top of perforations: 4908'.

Eddy County, New Mexico

Alcarin Hills; Wolfcamp Gas Pool

TOWNSHIP 21 SOUTH, RANGE 27 EAST, NMPM



Purpose: One completed gas well capable of producing.

MYCO Industries, Inc., Lonetree '14' State Com. # 1

Location: Unit O, Sec. 14, Township 21 South, Range 27 East, NMPM

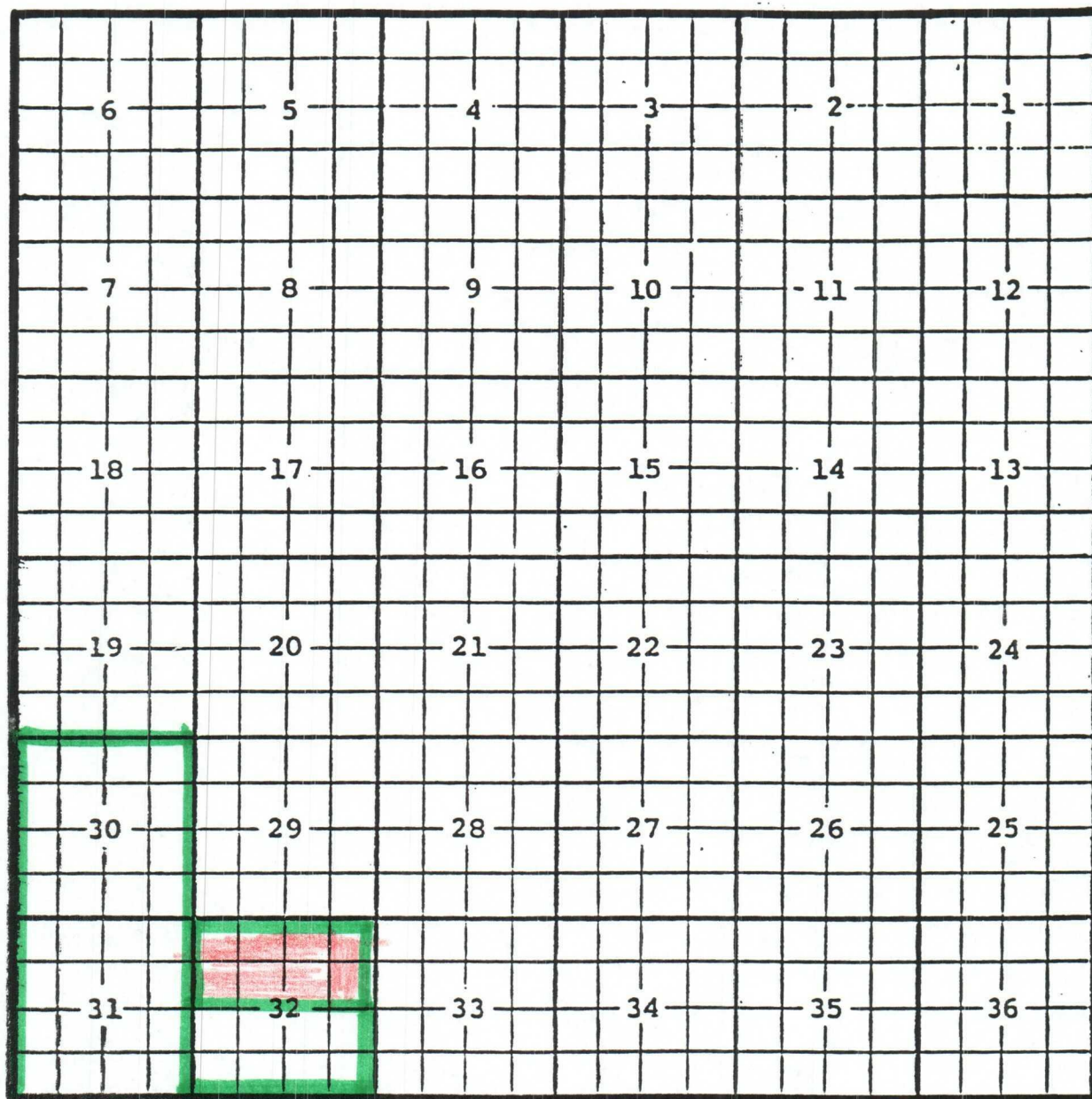
Completed 12/13/04 in the Wolfcamp formation.

Top of perforations: 9704'.

Eddy County, New Mexico

Angel-Ranch; Atoka-Morrow Gas Pool

TOWNSHIP 19 SOUTH, RANGE 28 EAST, NMPM



Purpose: One completed gas well capable of producing.

EOG Resources, Inc., State '32' Com. #1

Location: Unit E, Sec. 32, Township 19 South, Range 28 East, NMPM

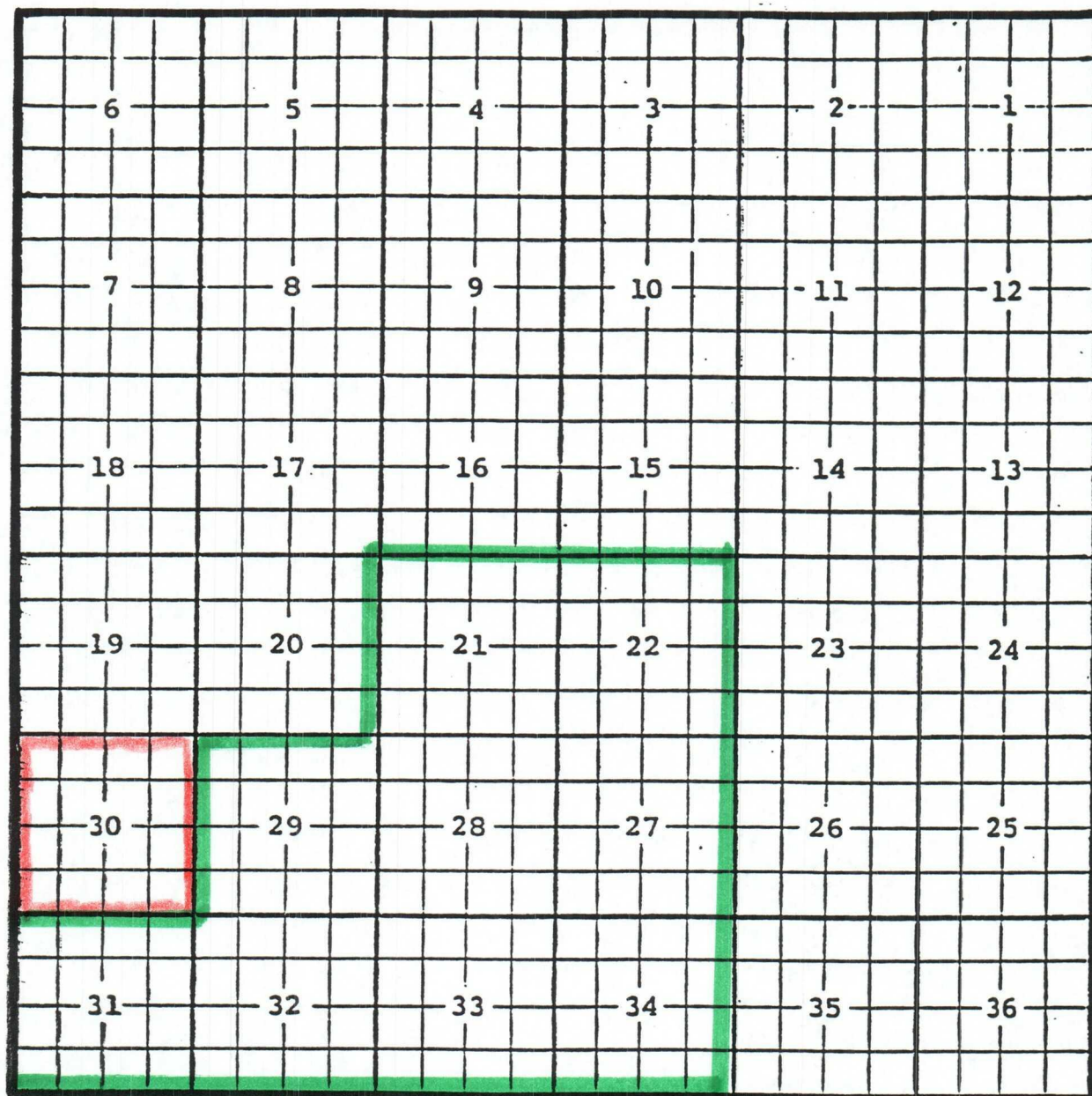
Completed 12/15/04 in the Atoka-Morrow System.

Top of perforations: 10,408'.

Eddy County, New Mexico

Avalon; Morrow Gas Pool

TOWNSHIP 20 SOUTH, RANGE 27 EAST, NMPM



Purpose: One completed gas well capable of producing.

Marbob Energy Corporation, Bobber State #1

Location: Unit B, Sec. 30, Township 20 South, Range 27 East, NMPM

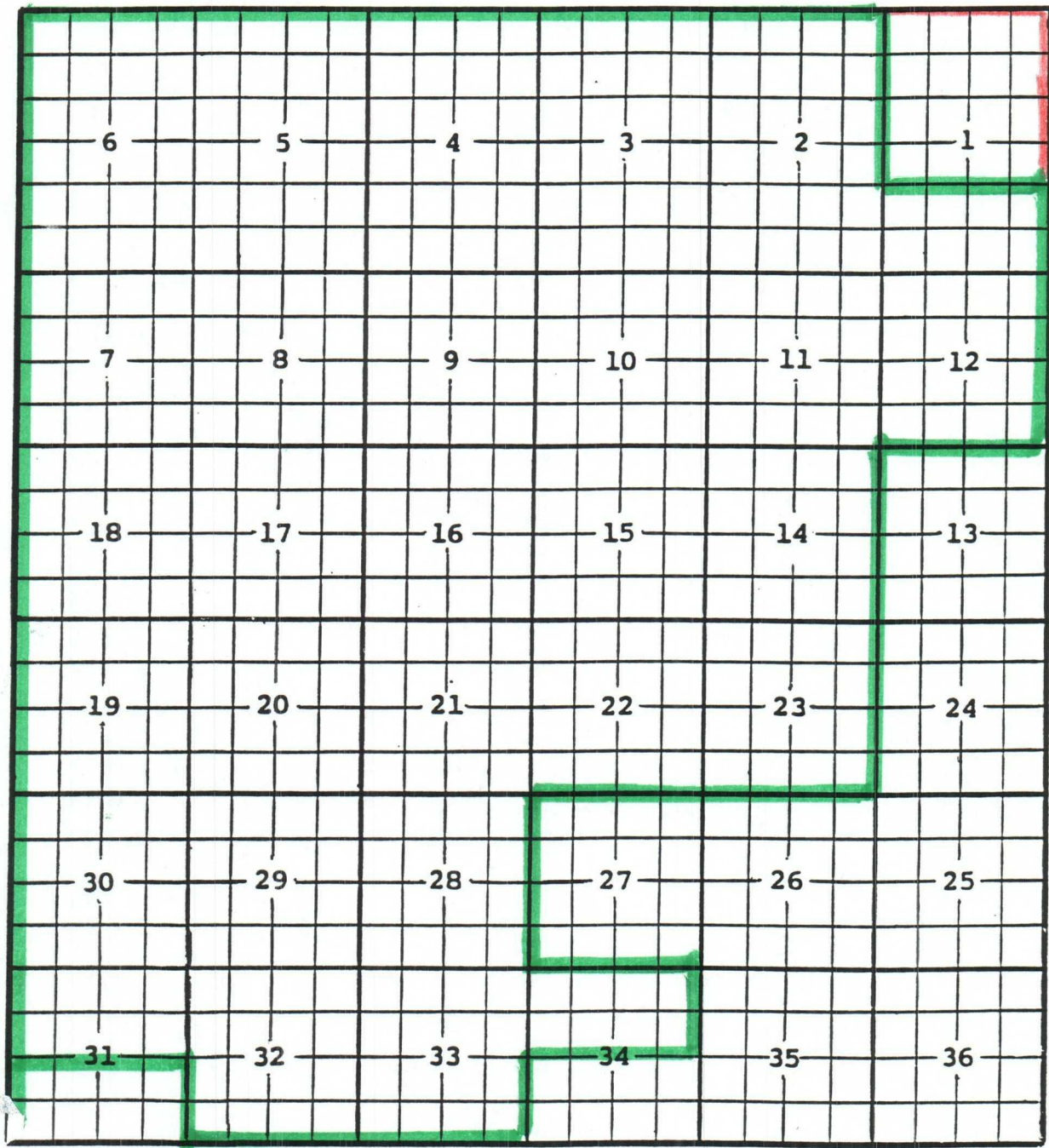
Completed 11/15/04 in the Morrow formation.

Top of perforations: 9732'.

Eddy County, New Mexico

Burton Flat; Morrow Gas Pool

TOWNSHIP 21 SOUTH, RANGE 27 East, NMPM



Purpose: One completed gas well capable of producing.

Mewbourne Oil Company, Justice Federal Com. #1

Location: Lot 14, Section 1, Township 21 South, Range 27 East, NMPM

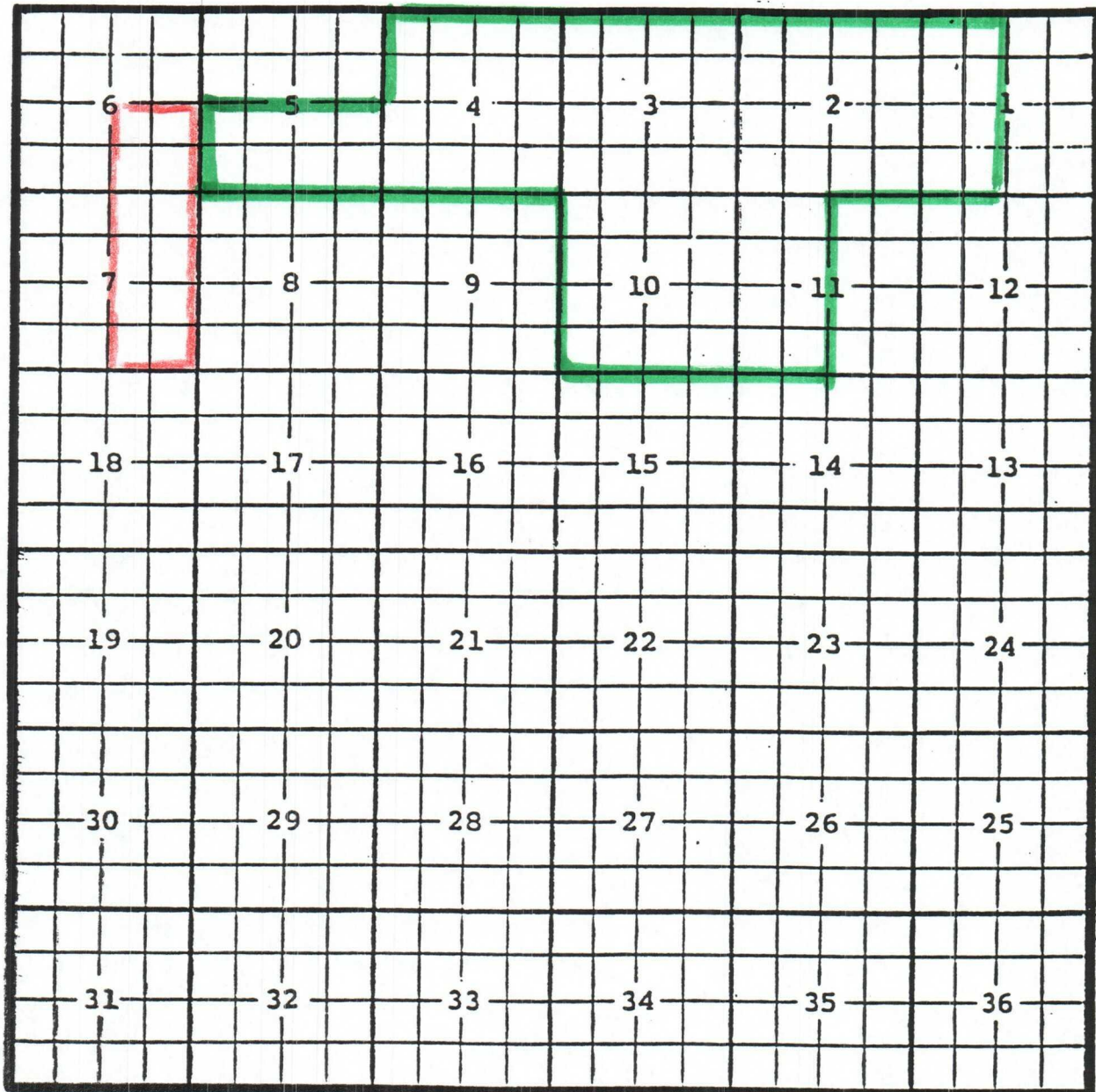
Completed 12/25/04 in the Morrow formation.

Top of perforations: 11,299'.

Eddy County, New Mexico

Carlsbad; Morrow, South Gas Pool

TOWNSHIP 24 SOUTH, RANGE 26 EAST, NMPM



Purpose: One completed gas well capable producing.

Gruy Petroleum Corporation, CK '7' Federal # 2

Location: Unit G, Sec. 7, Township 24 South, Range 26 East, NMPM

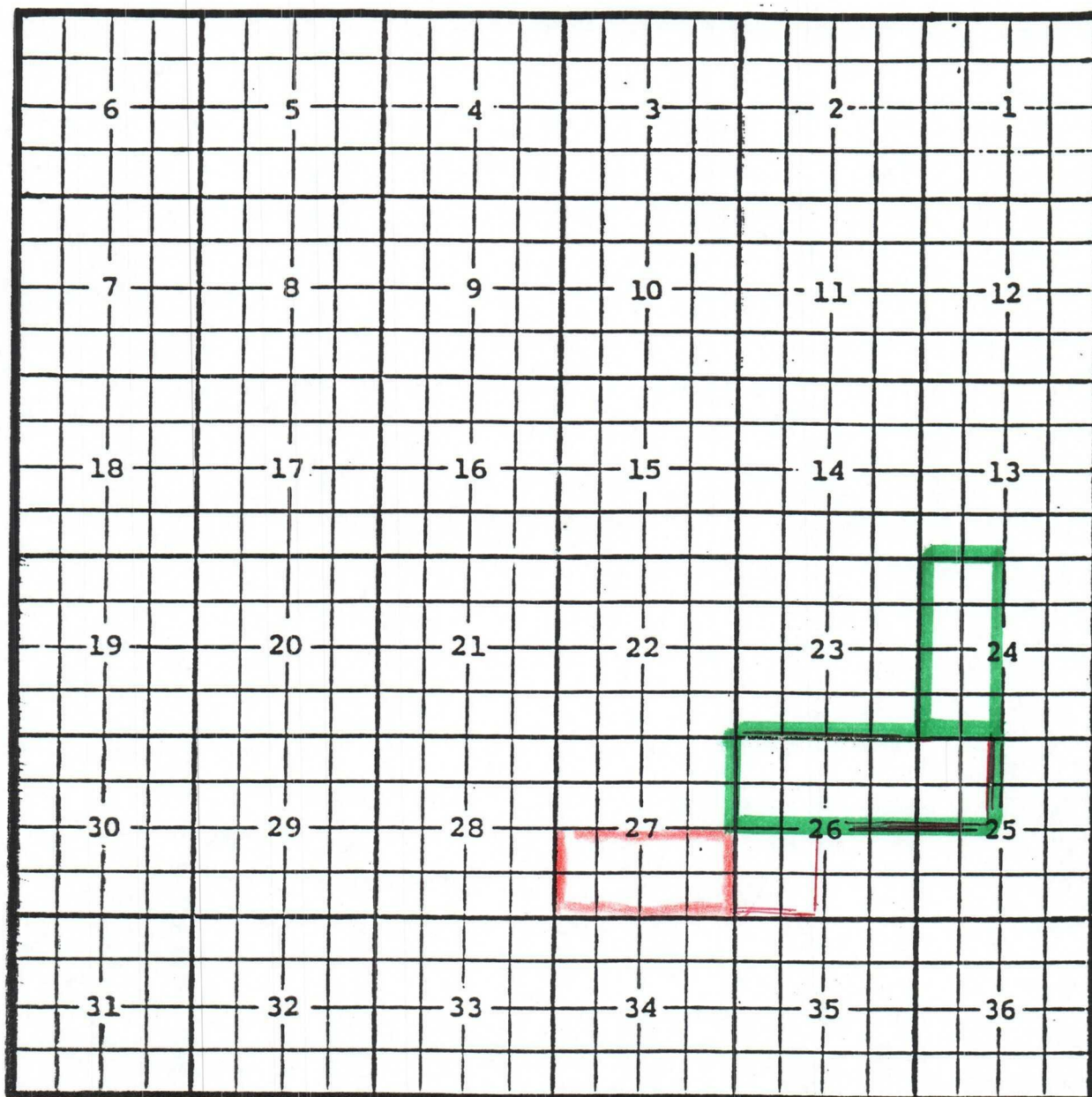
Completed 11/04/04 in the Morrow formation.

Top of perforations: 11,820'.

Eddy County, New Mexico

Cottonwood Draw; Morrow Gas Pool

TOWNSHIP 25 SOUTH, RANGE 26 EAST, NMPM



Purpose: One completed gas well capable producing.

Gruy Petroleum Corporation, Chosa Draw '27' Federal Com. # 1

Location: Unit B, Sec. 27, Township 25 South, Range 26 East, NMPM

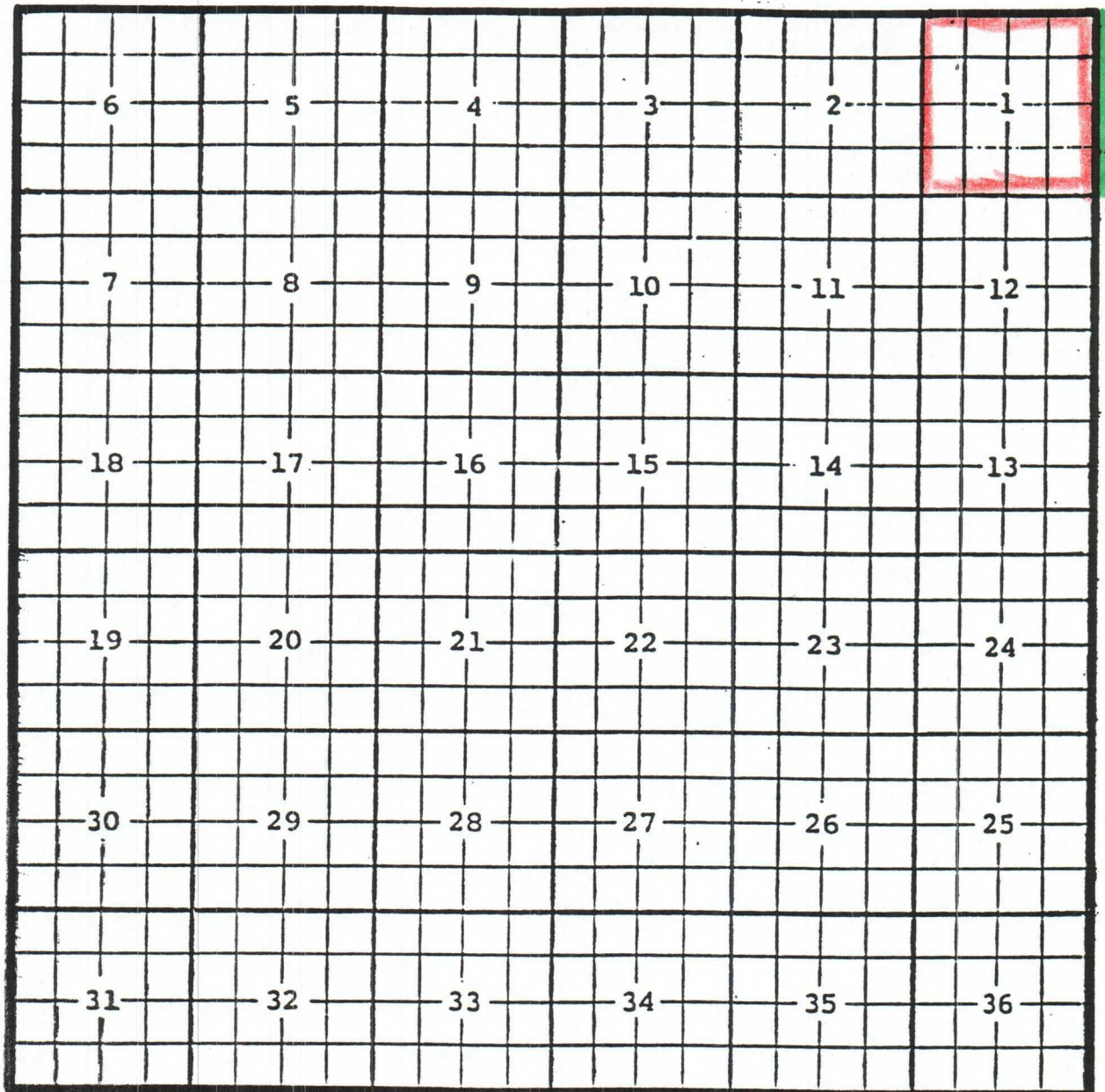
Completed 6/13/04 in the Morrow formation.

Top of perforations: 11,836'.

Eddy County, New Mexico

Crow Flats; Atoka Gas Pool

TOWNSHIP 17 SOUTH, RANGE 27 EAST, NMPM



Purpose: One completed gas well capable producing.

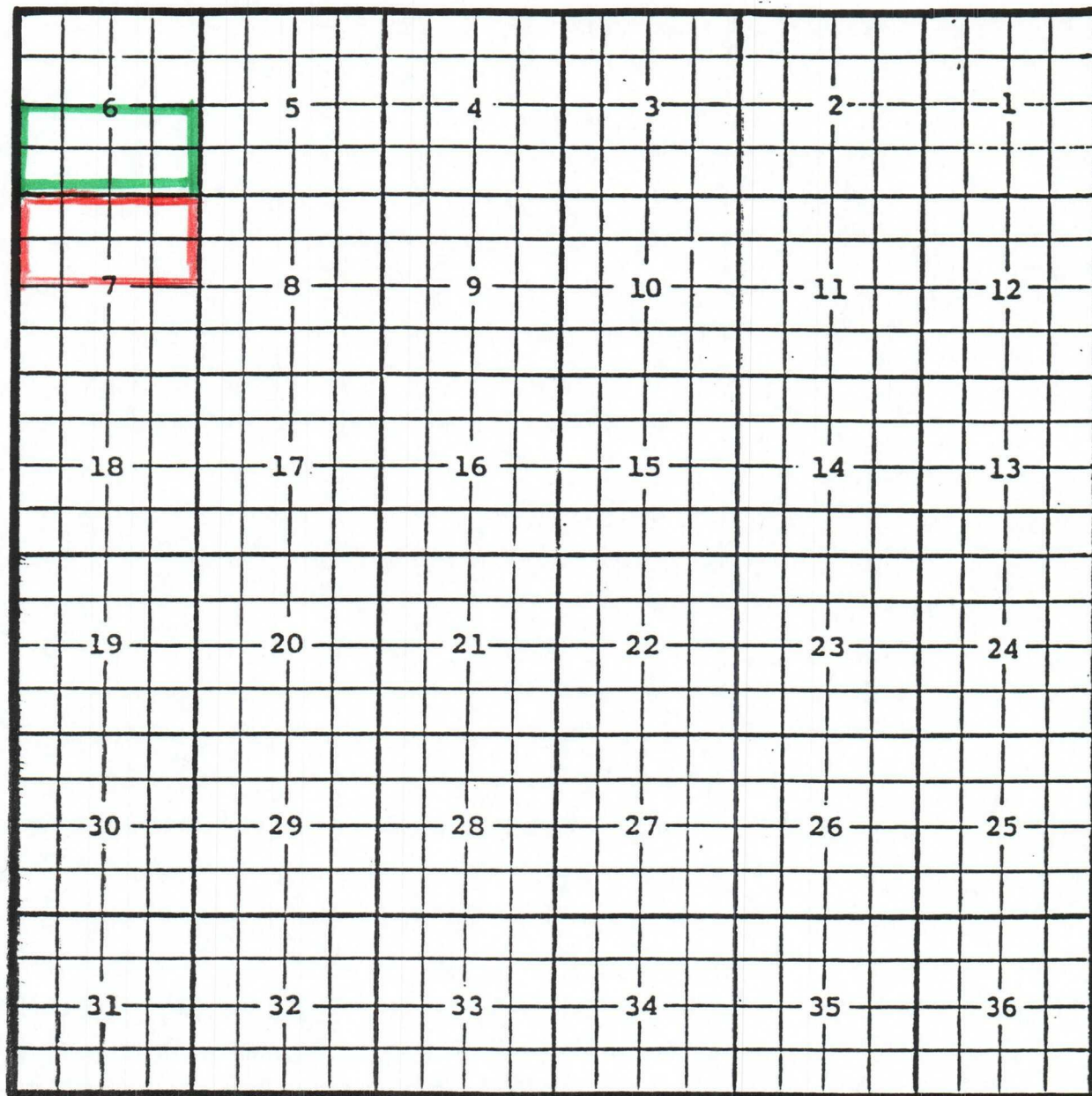
Marbob Energy Corporation, Federal 'CE' Gas Com. # 2

Location: Lot 3, Sec. 1, Township 17 South, Range 27 East, NMPM

Completed 12/20/04 in the Atoka formation.

Top of perforations: 9152'.

Eddy, New Mexico Dog Canyon; Strawn Gas Pool
TOWNSHIP 17 SOUTH, RANGE 28 EAST, NMPM



Purpose: One completed gas well capable of producing.

Marbob Energy Corporation, OSO Pedorro Federal Com. # 1

Location: Unit B, Section 7, Township 17 South, Range 28 East. NMPM

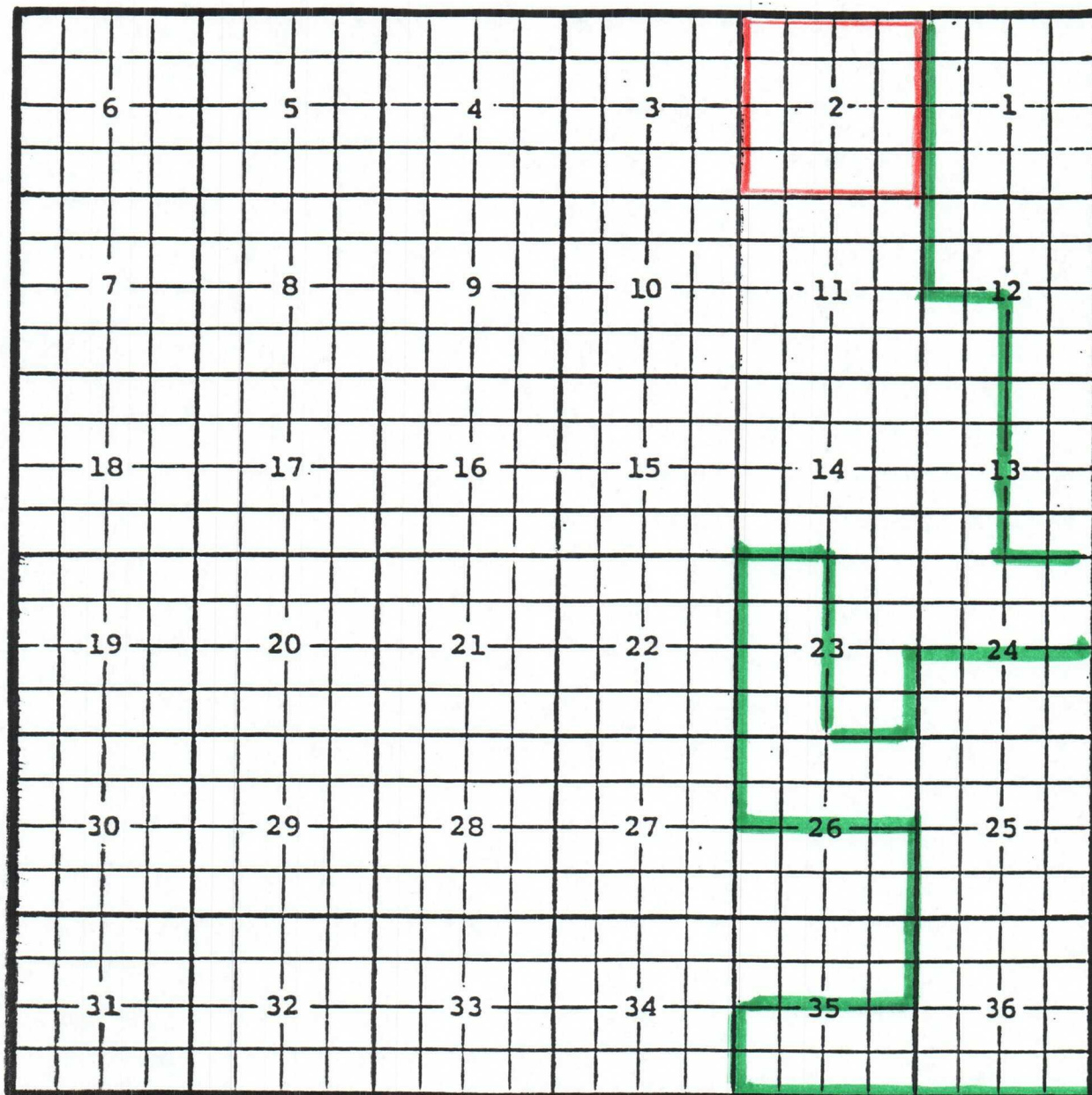
Completed on 01/12/05 **in the** Strawn **formation.**

Top of perforations: 9118'.

Eddy County, New Mexico

Empire; Morrow, South Gas Pool

TOWNSHIP 17 SOUTH, RANGE 28 EAST, NMPM



Purpose: One completed gas well capable of producing.

Murchison Oil & Gas, Inc. Panda Bear #1

Location: Unit D, Sec. 2, Township 17 South, Range 28 East, NMPM

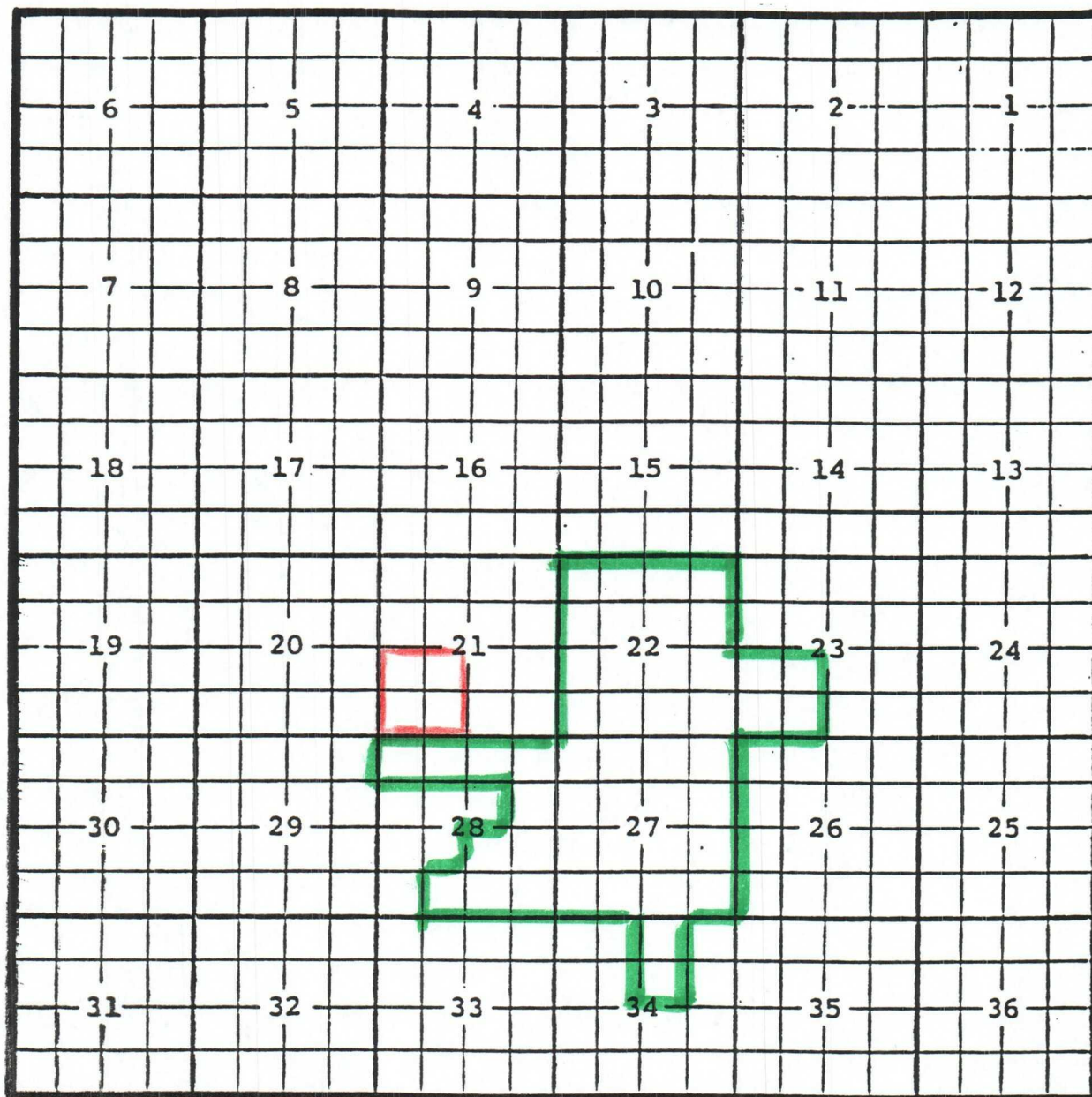
Completed 1/17/05 in the Morrow formation

Top of perforations: 10000'.

Eddy County, New Mexico

Empire; Yates-Seven Rivers, East Oil Pool

TOWNSHIP 17 SOUTH, RANGE 28 EAST, NMPM



Purpose: One completed oil well capable of producing.

Mack Energy Corporation, Raptor State #1

Location: Unit M, Sec. 21, Township 17 South, Range 28 East, NMPM

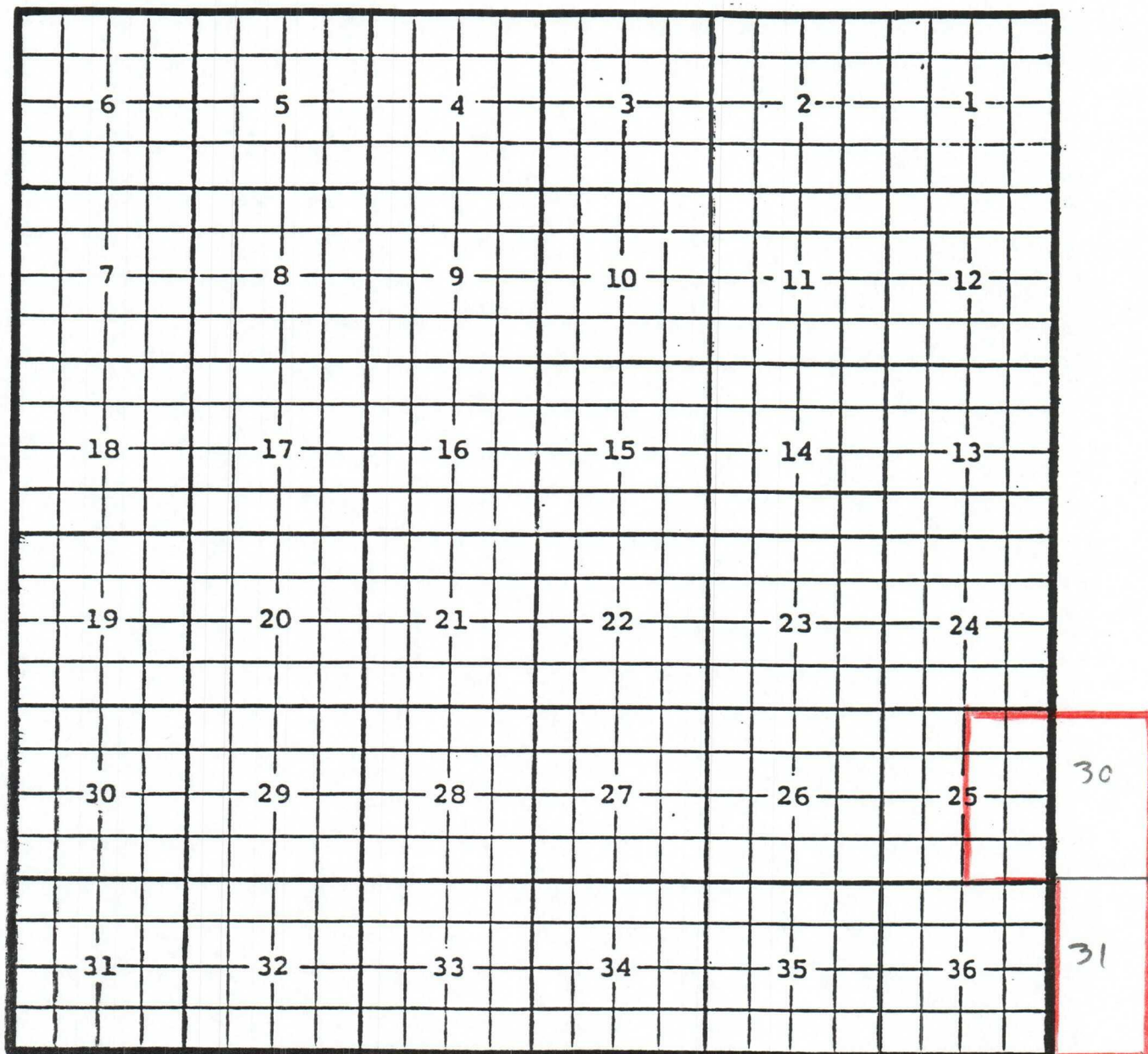
Completed 12/27/04 in the Yates/Seven Rivers formation.

Top of perforations: 687'.

Chaves County, New Mexico

Foor Ranch; Wolfcamp Gas Pool

TOWNSHIP 9 SOUTH, RANGE 25 EAST, NMPM



Purpose: One completed gas well capable of producing.

McClellan Oil Company, Jack Federal # 1

Location: Unit J, Sec. 25, Township 9 South, Range 25 East, NMPM

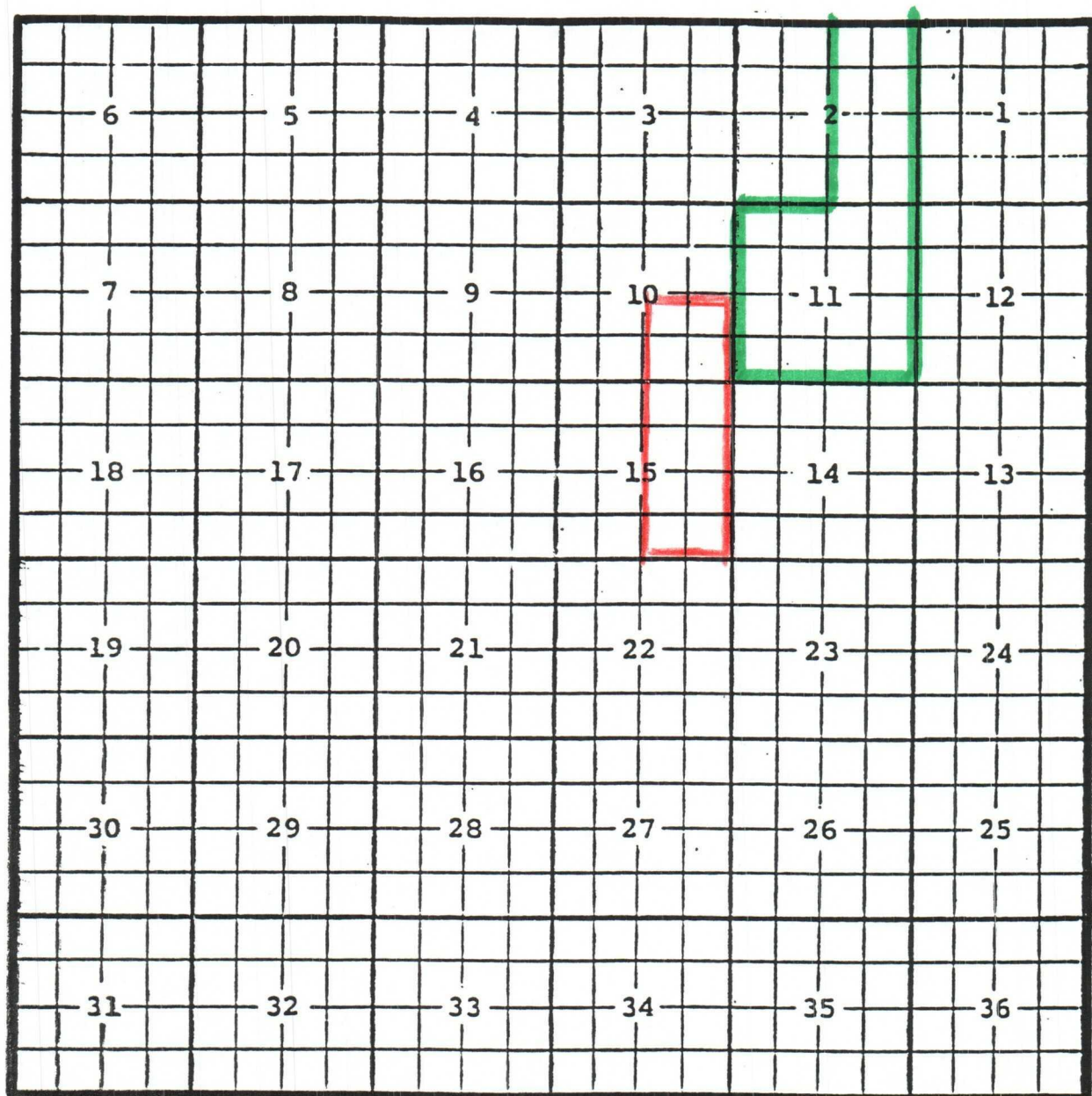
Completed 12/11/04 in the Wolfcamp formation.

Top of perforations: 5078'.

Eddy County, New Mexico

Four Mile Draw; Morrow Gas Pool

TOWNSHIP 19 SOUTH, RANGE 26 EAST, NMPM



Purpose: One completed gas well capable of producing.

Pogo Producing Company, Lakewood 15 # 1

Location: Unit I, Sec. 15, Township 19 South, Range 26 East, NMPM

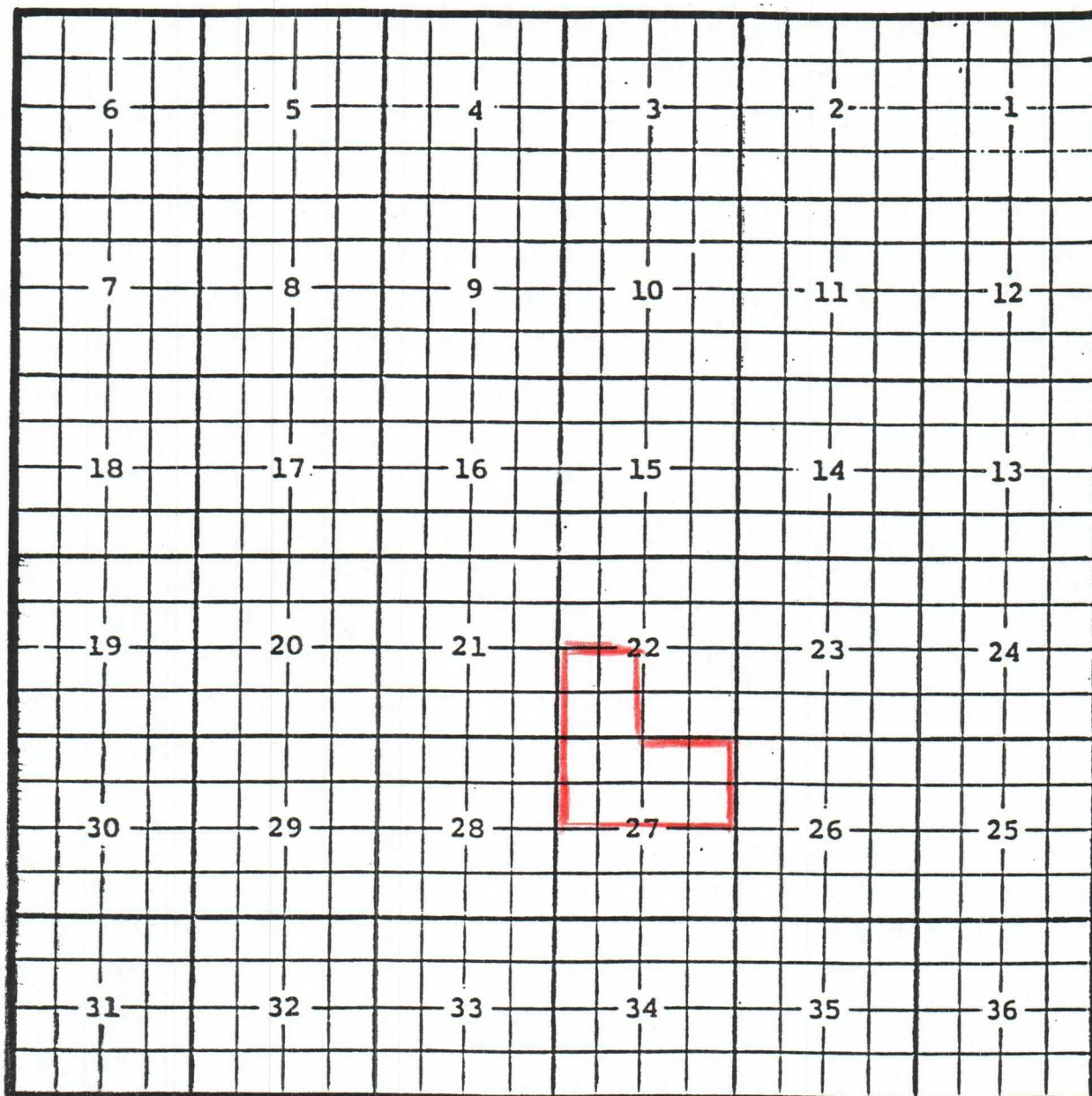
Completed 01/01/05 in the Morrow formation.

Top of perforations: 9619'.

Eddy County, New Mexico

Ingle Wells; Delaware Oil Pool

TOWNSHIP 23 SOUTH, RANGE 31 EAST, NMPM



Purpose: One completed oil well capable of capable of producing.

Devon Energy Production Company, LP, Todd '22M' Federal # 13

Location: Unit M, Sec. 22, Township 23 South, Range 31 East, NMPM.

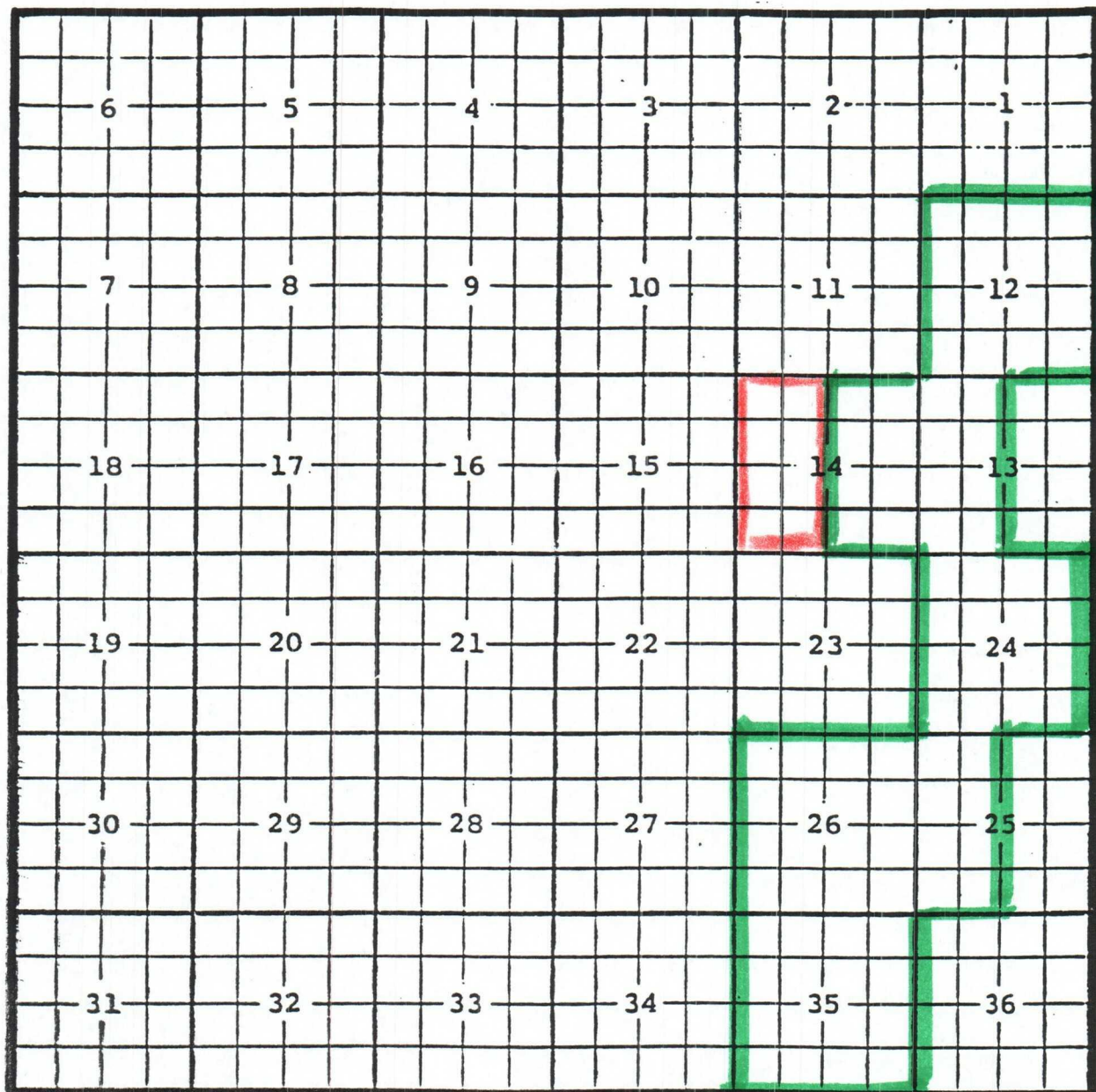
Completed 11/11/04 in the Delaware formation.

Top of perforations: 6886'.

Eddy County, New Mexico

Otis; Morrow Gas Pool

TOWNSHIP 22 SOUTH, RANGE 27 EAST, NMPM



Purpose: One completed gas well capable of producing.

Mewbourne Oil Company, Pecos River 14 # 1

Location: Unit C, Sec. 14, Township 22 South, Range 27 East, NMPM

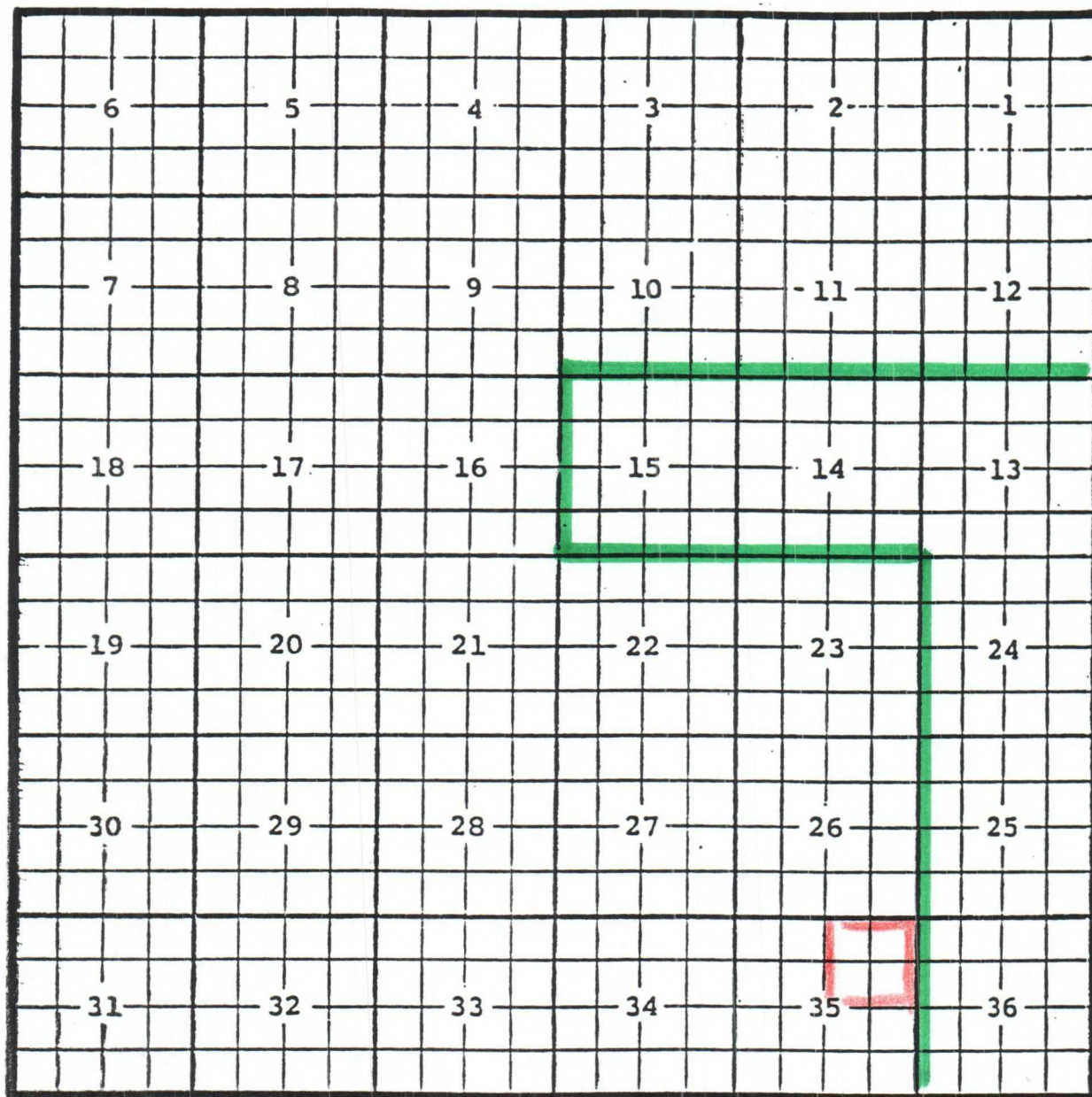
Completed 12/11/04 in the Morrow formation.

Top of perforation: 11,562'.

Chaves County, New Mexico

Pecos Slope; Abo Gas Pool

TOWNSHIP 9 SOUTH, RANGE 24 EAST, NMPM



Purpose: One completed gas well capable of producing.

Yates Petroleum Corporation, Selden 'BDN' Com. # 1

Location: Unit H, Sec. 35, Township 9 South, Range 24 East, NMPM

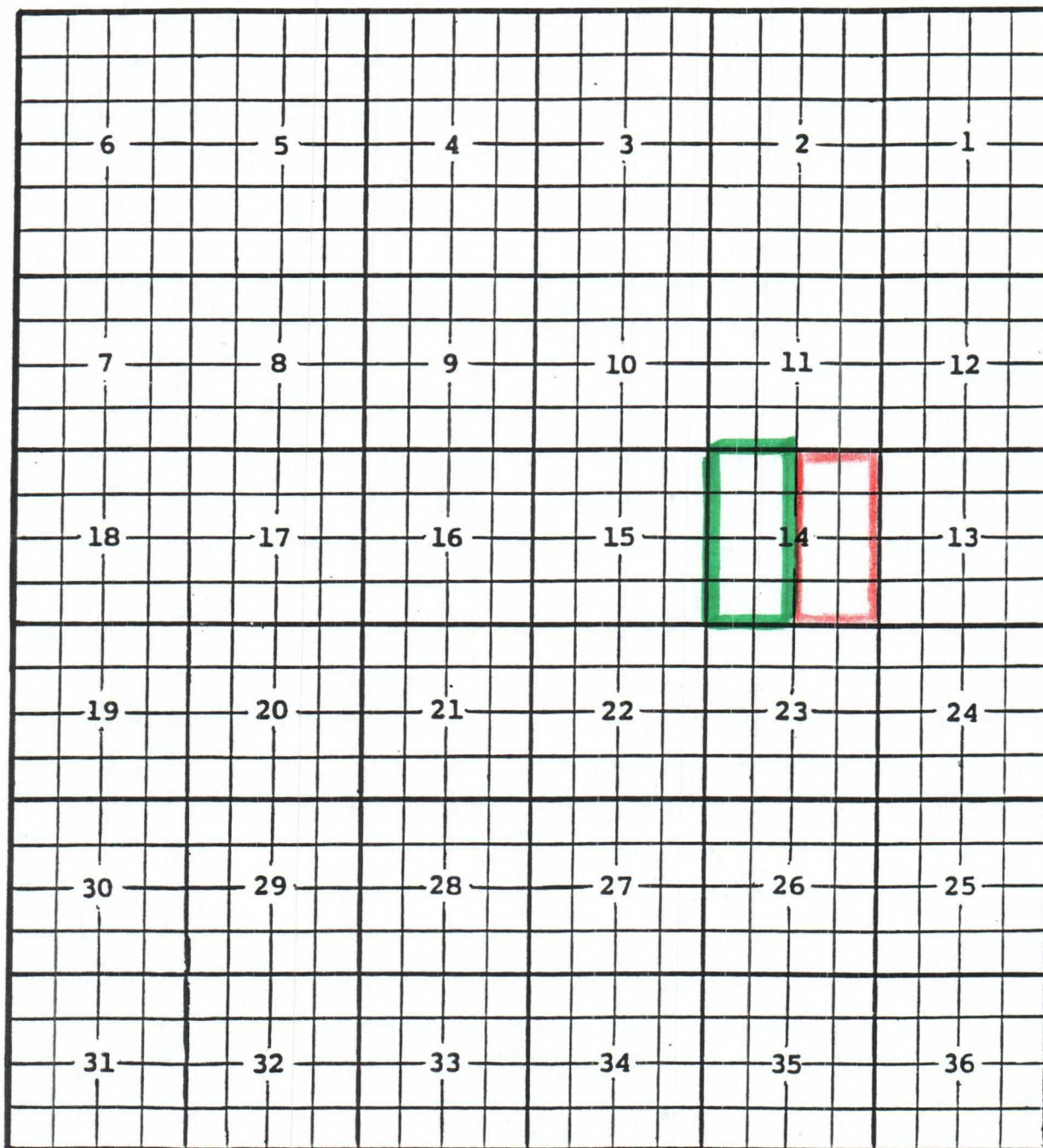
Completed 12/27/04 the Abo formation.

Top of perforations: 3408'.

Eddy County, New Mexico

Pecos River; Morrow Gas Pool

TOWNSHIP 16 SOUTH, RANGE 26 EAST, NMPM



Purpose: One completed gas well capable of producing.

Yates Petroleum Corporation, Clarence 'BCU Com. # 4

Location: Unit J, Sec. 14, Township 16 South, Range 26 East, NMPM

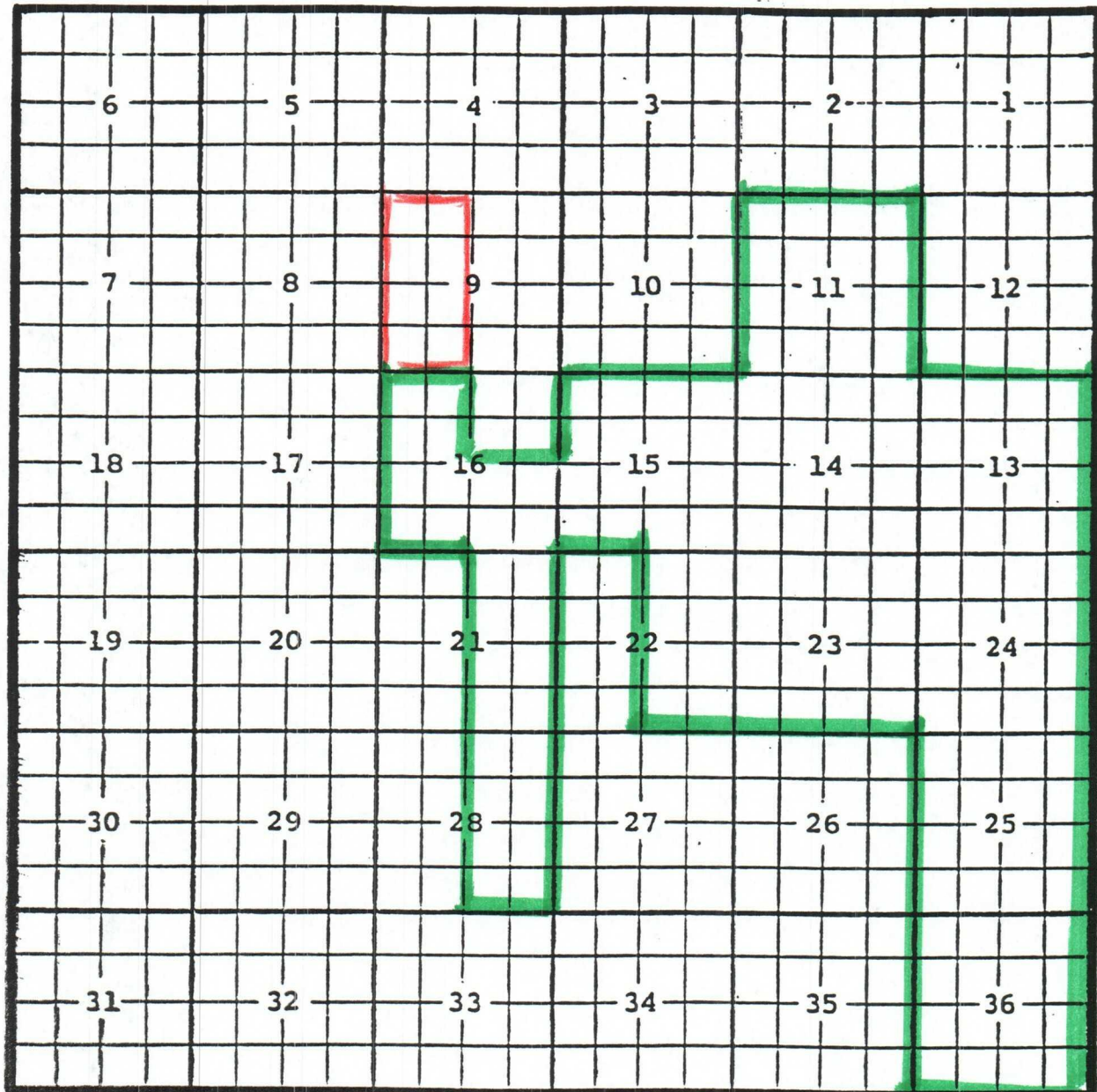
Completed 12/17/04 in the Morrow formation.

Top of perforations: 7796'.

Eddy County, New Mexico

Penasco Draw; Permo-Penn. Gas Pool

TOWNSHIP 18 SOUTH, RANGE 24 EAST, NMPM



Purpose: One completed gas well capable of producing.

Mack Energy Corporation, Southern Cross '9' Com. #1

Location: Unit N, Sec. 9, Township 18 South, Range 24 East, NMPM

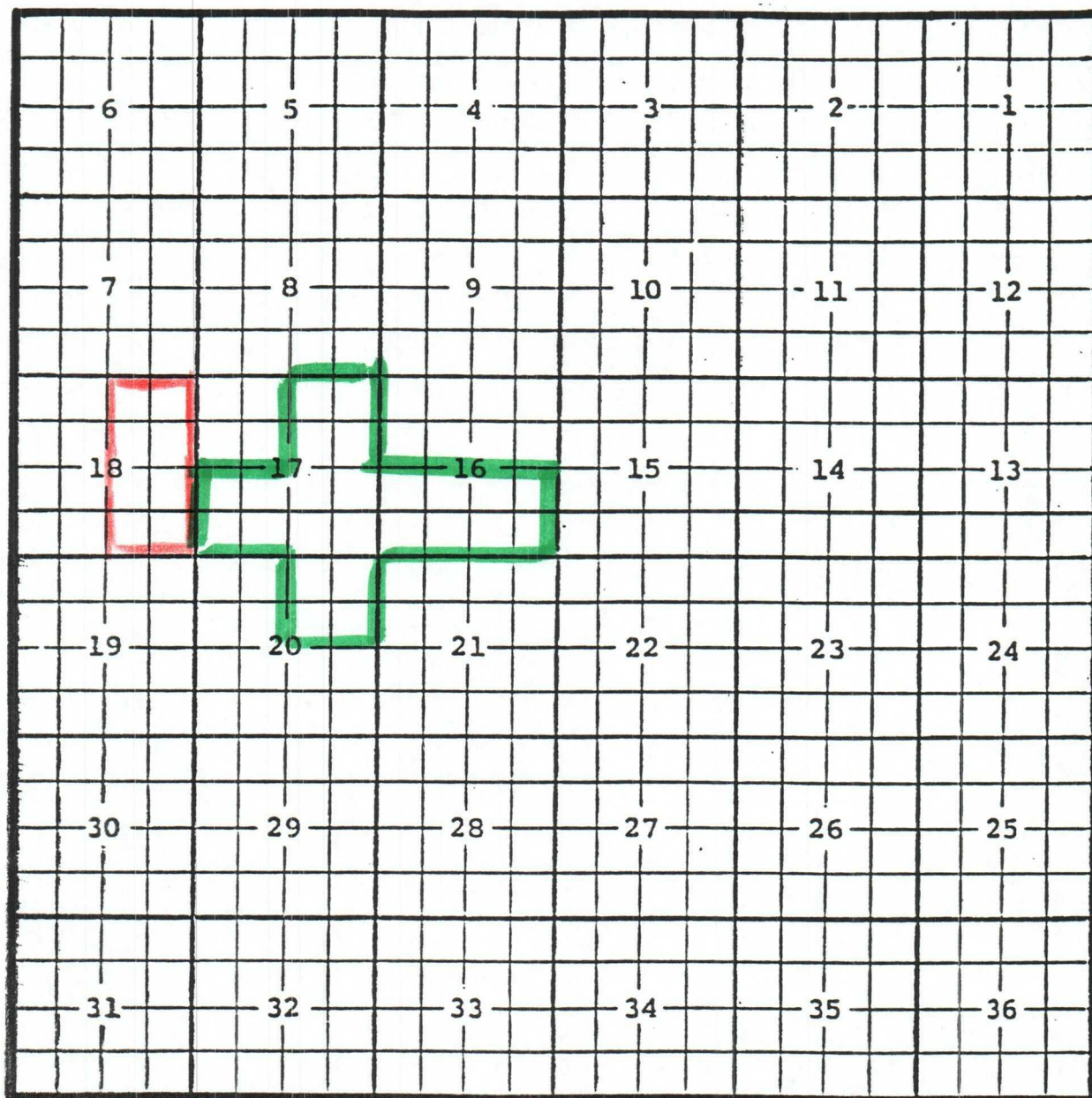
Completed 12/02/04 the Morrow formation.

Top of perforations: 6151'.

Eddy County, New Mexico

Poker Lake; Delaware Pool

TOWNSHIP 24 SOUTH, RANGE 31 EAST, NMPM



Purpose: One completed oil well capable of producing.

Pogo Producing Company, Patton '18' Federal # 4

Location: Unit J, Sec. 18, Township 24 South, Range 31 East, NMPM

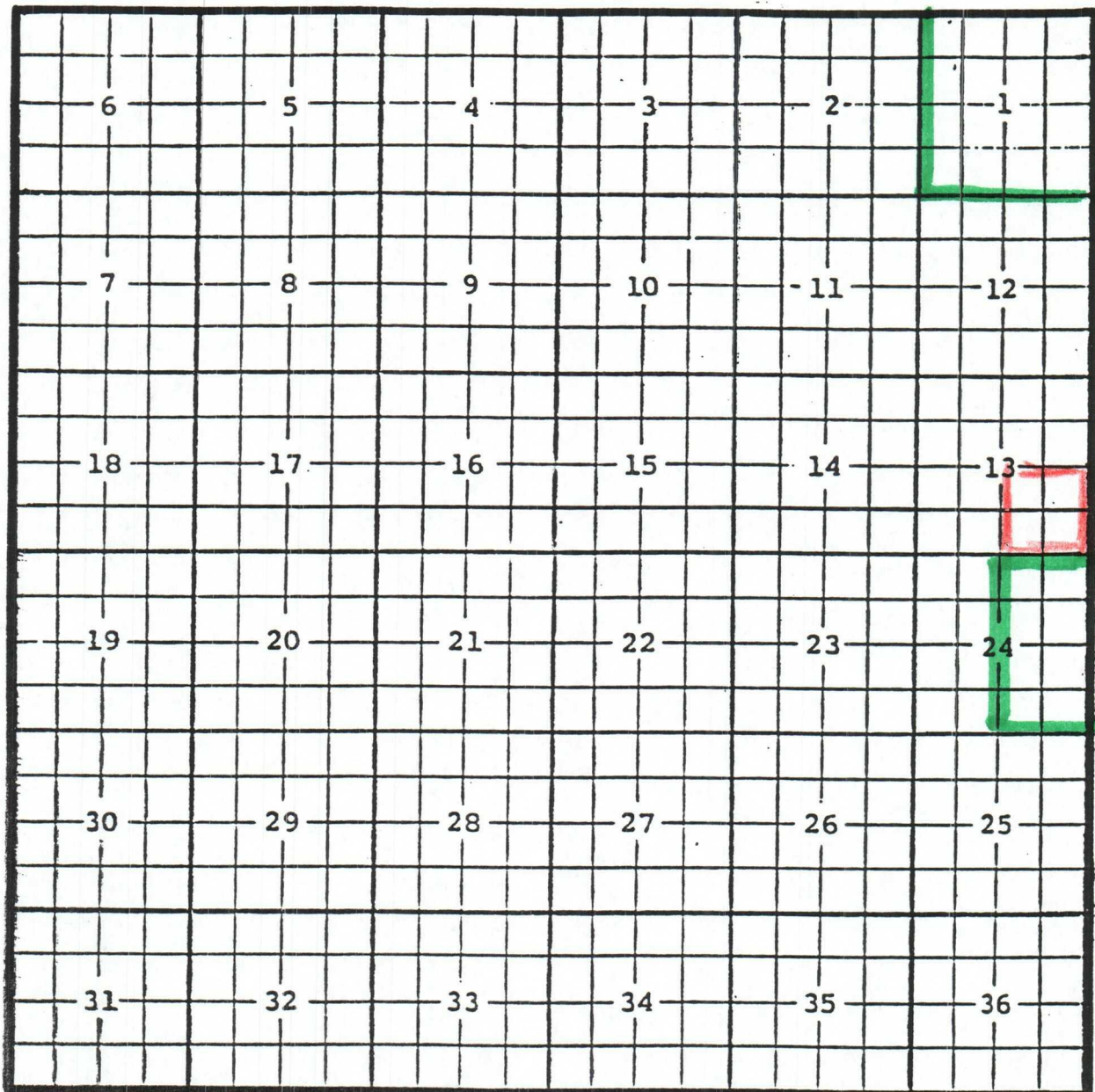
Completed 01/07/05 in the Delaware formation

Top of perforations: 7944'.

Eddy County, New Mexico

Shugart; Bone Spring, North Oil Pool

TOWNSHIP 18 SOUTH, RANGE 30 EAST, NMPM



Purpose: One completed oil well capable of producing.

EOG Resources, Inc., Loco '13' Federal #1

Location: Unit P, Sec. 13, Township 18 South, Range 30 East, NMPM

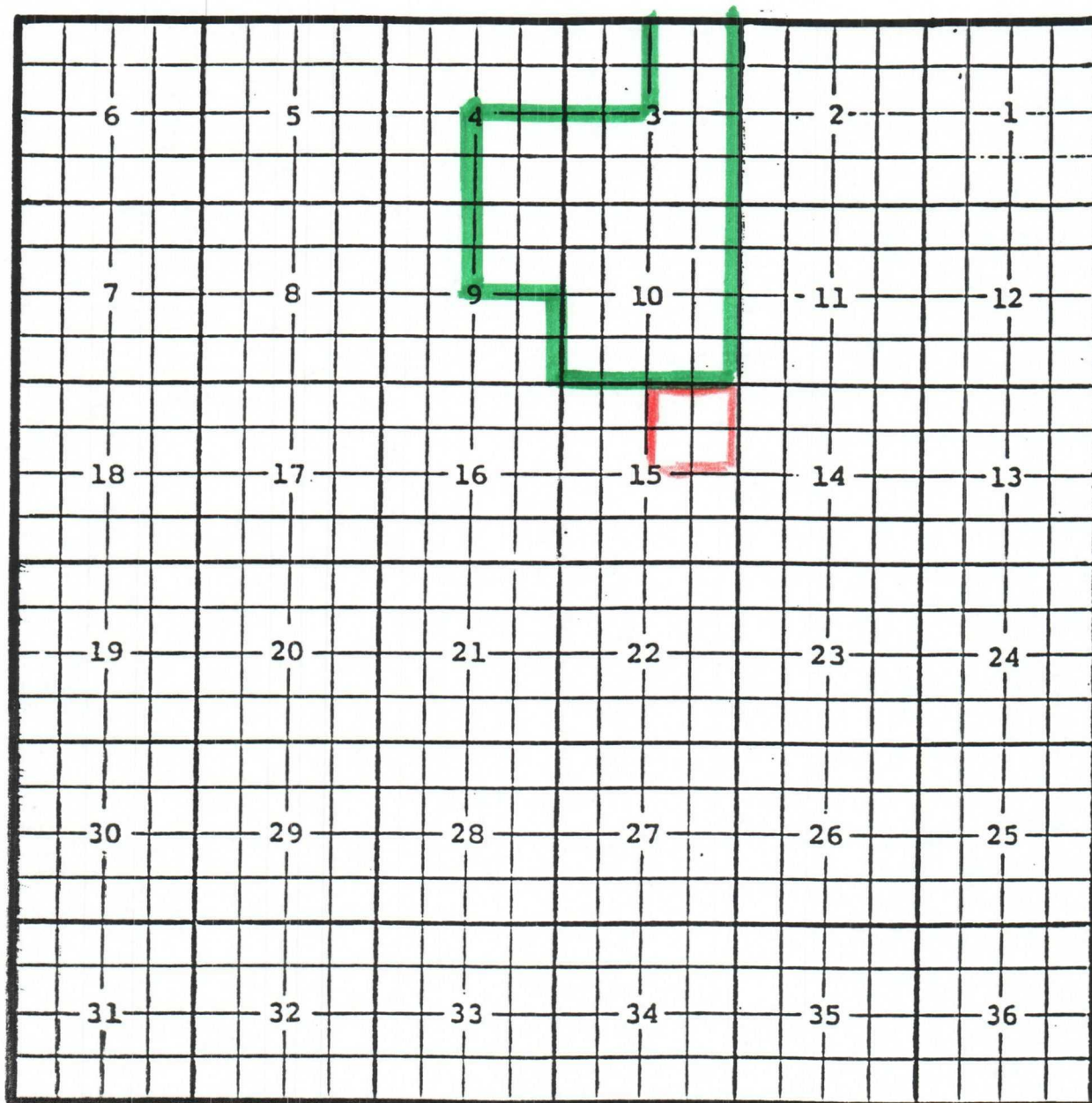
Completed 11/22/04 in the Bone Spring formation.

Top of perforations: 8182'.

Eddy County, New Mexico

Willow Lake; Delaware, Southwest Oil Pool

TOWNSHIP 25 SOUTH, RANGE 28 EAST, NMPM



Purpose: One completed oil well capable of producing.

Marbob Energy Corporation, Chicken Hawk State # 1

Location: Unit A, Sec. 15 Township 25 South, Range 28 East, NMPM

Completed 12/22/04 in the Delaware formation.

Top of perforations: 5288'.